

Entry No. 342,303

WARRANTY DEED.

Neil C. Mc Kenzie, and Priscilla Mc Kenzie, his wife, of Salt Lake City, County of Salt Lake, State of Utah, hereby CONVEY AND WARRANT to E. V. Pratt, grantee of the same place for the sum of Fifty and No/100 (\$50.00) DOLLARS, the following described tract of land in Salt Lake County, State of Utah:


Commencing 20 rods East of the Southwest corner of Section 17, Township 1 North, Range 1 West, Salt Lake Meridian, and running thence East 20 rods, thence North 50 rods, thence West 40 rods, thence South 32 rods, thence East 20 rods, thence South 48 rods to the place of beginning. Subject to a Mortgage of \$200.00, due Jan. 1, 1916, in favor of Tracy Loan & Trust Company. Also Subject to general taxes for the year 1915.

WITNESS, the hand s of said grantor s, this Twenty Sixth day of April, A. D. 1915

Signed in the presence of

J. B. C. Knight Irene Sugrue

Priscilla Mc Kenzie Neil C. Mc Kenzie



STATE OF MONTANA, COUNTY OF Deer Lodge } ss. On the 26th day of April A. D. 1915 personally appeared before me Neil C. Mc Kenzie, and Priscilla Mc Kenzie, his wife the signer s of the within instrument, who duly acknowledged to me that he executed the same.



My commission expires July 14, 1917. Recorded at Request of Tracy Loan & Trust Co., in Book "9-0" of Deeds and Transfers, page 413, Records of Salt Lake County, Utah. Abstracted in "D. 6.", Page 21, Line 27. Recording fee paid 90¢ (Signed) Geo. H. Selauby, Recorder, Salt Lake County, Utah. By Thomas Abston, Deputy.

994 594 21303

Entry No. 342,309

WARRANTY DEED.

Walter S. Reid and wife, Jane Edith Reid, of Pleasant Green, County of Salt Lake, State of Utah, hereby CONVEY AND WARRANT to Utah Copper Company, a corporation, of the State of New Jersey, grantee of the sum of Ten and No/100 DOLLARS, the following described tract of land in Salt Lake County, State of Utah:


Beginning at a point 55 rods west of the Southeast corner of the Northeast quarter, Section 20, T. 18. R. 2 W., S. 4 M. Thence North 160 rods to section line; thence West 33 rods along said section line; thence South 160 rods; thence East 33 rods to beginning. Together with a right of way 2 rods wide over and along the southerly and westerly sides of the Northeast quarter of said section 20, T. 18. R. 2 W., said parcel of ground above described containing 33 acres, more or less. Subject to right of way and easement for power line over the above described premises to the Utah Power Company dated June 4, 1914 and recorded November 3, 1914 book 8-11 page 538, and subject to a right of way and easement for a water ditch and pipe line over the above described premises to the Starfield Water Company dated August 18, 1906 and recorded September 5, 1906 in book 7-A page 303-304.

WITNESS, the hand s of said grantor s, this 19th day of May, A. D. 1915

Signed in the presence of

Wm S. Burton C. W. Kummerow

Walter S. Reid Jane Edith Reid



STATE OF UTAH, COUNTY OF Salt Lake } ss. On the 19th day of May A. D. 1915 personally appeared before me Walter S. Reid and Jane Edith Reid, his wife, the signer s of the within instrument, who duly acknowledged to me that they executed the same.

My commission expires July 15, 1915. Notary Public.



Recorded at request of Utah Copper Co., in Book "9-0" of Deeds and Transfers, page 413, Records of Salt Lake County, Utah. Abstracted in "D. 13.", Page 149, Line 4. Recording fee paid \$1.10 (Signed) Geo. H. Selauby, Recorder, Salt Lake County, Utah. By W. M. Swann, Deputy.

994 594 21309

WARRANTY DEED.

George A. Reid and wife, Eliza J. Reid grantor &
 of Pleasant Green, County of Salt Lake State of Utah hereby CONVEY AND WARRANT to Utah Lumber Company
 a corporation existing under and by virtue of the laws of the state of Utah grantee of Salt Lake City, Utah
 for the sum of Two thousand (\$2000.00) and no/100 DOLLARS,
 the following described tract of land in Salt Lake County, State of Utah:

A part of the N.E. quarter of section 20, T. 10, R. 22, Salt Lake Base and Meridian, more fully described as follows, to-wit:
 Beginning at a point 25 rods west from the S.E. corner of the N.E. quarter of section 20, T. 10, R. 22, S. 1. 1/2, thence west 90 rods, thence north 160 rods to the north boundary of said section 20, thence east along said north boundary 30 rods, thence south 160 rods to the place of beginning, containing 30 acres, more or less, together with a right of way 2 rods wide along the south and west sides of the N.E. quarter of said section 20
 together with any and all rights of way owned or claimed by the grantors in said section 20 including an undivided one-sixth interest in the following: commencing at the N.E. corner of the S.W. quarter of section 20, T. 10, R. 22, S. 1. 1/2, thence S. 10° 15' west 45.2 rods, thence S. 18° 50' west 85.6 rods, thence N. 76° west 1.7 rods, thence N. 18° 50' east 85.3 rods, thence S. 10° 15' east 45.1 rods, thence east 1.7 rods to beginning. Subject to any and all rights of way now existing over the above described parcel of ground.


WITNESS the hand & of said grantor & this 12th day of October, A. D. 1915.

Signed in the presence of

Chas. J. Parsons

Geo. A. Reid

Eliza J. Reid



STATE OF UTAH, }
 COUNTY OF Salt Lake } ss. On the 12th day of October, A. D. 1915,
 personally appeared before me George A. Reid and wife Eliza J. Reid
 the signers of the within instrument, who duly acknowledged to me that they executed the same.

My commission expires February 25, 1918



Chas. J. Parsons

Notary Public.

Recorded at Request of Ut. Lumber Co. Oct. 12, 1915, at 2:10 o'clock 7⁰⁰ M.,
 in Book "9-Q" of Deeds and Transfers, page 352, Records of Salt Lake County, Utah. Abstracted in 1915, page 149, line 14-15.
 Recording fee paid 90¢ (Signed) Geo. H. Deland Recorder, Salt Lake County, Utah. By Ed. M. Swann Deputy.

90¢

WARRANTY DEED.

David Reid and wife Mary A. Reid grantor &
 of Pleasant Green, County of Salt Lake State of Utah hereby CONVEY AND WARRANT to Utah Lumber Company a corporation existing under and by virtue of the laws of the state of Utah grantee of Salt Lake City, Utah
 for the sum of Two thousand (\$2000.00) and no/100 DOLLARS,
 the following described tract of land in Salt Lake County, State of Utah:

A part of the Northeast quarter of section 20, T. 10, R. 22, Salt Lake Base and Meridian, more fully described as follows, to-wit: Beginning at the southeast corner of the northeast quarter of section 20, T. 10, R. 22, Salt Lake Base and Meridian, thence west 25 rods, thence north 160 rods to the north boundary of said section 20, thence east along said boundary 25 rods, thence south 160 rods to the place of beginning, containing 25 acres, more or less, together with a right of way 2 rods wide along the south and west sides of the Northeast quarter of said section 20, and subject to any and all rights of way now existing over the above described parcel of land.

Together with any and all rights of way now owned or claimed by the above grantors in said section 20, excepting and including an undivided one-sixth interest in the following: commencing at the northeast corner of the southwest quarter of section 20, T. 10, R. 22, Salt Lake Base and Meridian, thence S. 10° 15' west 45.2 rods, thence S. 18° 50' west 85.6 rods, thence N. 76° west 1.7 rods, thence N. 18° 50' east 85.3 rods, thence S. 10° 15' east 45.1 rods, thence east 1.7 rods to the place of beginning; and further excepting and reserving a right of way along the south boundary of the land owned by the grantors in the south half of said section 20.

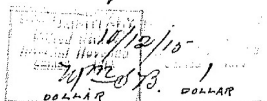
WITNESS the hand & of said grantor & this 12th day of October, A. D. 1915.

Signed in the presence of

Harrison Davis

David Reid

Mary A. Reid



STATE OF UTAH, }
 COUNTY OF Salt Lake } ss. On the 12th day of October, A. D. 1915,
 personally appeared before me David Reid and wife Mary A. Reid
 the signers of the within instrument, who duly acknowledged to me that they executed the same.

My commission expires February 25, 1918



Chas. J. Parsons

Notary Public.

Recorded at request of Ut. Lumber Co. Oct. 12, 1915, at 2:11 o'clock 7⁰⁰ M.,
 in Book "9-Q" of Deeds and Transfers, page 352, Records of Salt Lake County, Utah. Abstracted in 1915, page 149, line 16.

WARRANTY DEED.

George A. Reid and wife Eliza J. Reid grantor &
 of Pleasant Green, County of Salt Lake State of Utah hereby CONVEY AND WARRANT to Utah Lumber Company
 a corporation existing under and by virtue of the laws of the state of Utah grantee of Salt Lake City, Utah
 for the sum of Two thousand (\$2000.00) and no/100 DOLLARS,
 the following described tract of land in Salt Lake County, State of Utah:

A part of the N.E. quarter of section 20, T. 10, R. 22, Salt Lake Base and Meridian, more fully described as follows, to-wit:
 Beginning at a point 25 rods west from the S.E. corner of the N.E. quarter of section 20, T. 10, R. 22, S. 1. 1/2, thence west 90 rods, thence north 160 rods to the north boundary of said section 20, thence east along said north boundary 30 rods, thence south 160 rods to the place of beginning, containing 30 acres, more or less, together with a right of way 2 rods wide along the south and west sides of the N.E. quarter of said section 20
 together with any and all rights of way owned or claimed by the grantors in said section 20 including an undivided one-sixth interest in the following: commencing at the N.E. corner of the S.W. quarter of section 20, T. 10, R. 22, S. 1. 1/2, thence S. 10° 15' west 45.2 rods, thence S. 18° 50' west 85.6 rods, thence N. 76° west 1.7 rods, thence N. 18° 50' east 85.3 rods, thence S. 10° 15' east 45.1 rods, thence east 1.7 rods to beginning. Subject to any and all rights of way now existing over the above described parcel of ground.


WITNESS the hand & of said grantor & this 12th day of October, A. D. 1915.

Signed in the presence of

Chas. J. Parsons

Geo. A. Reid

Eliza J. Reid



STATE OF UTAH, }
 COUNTY OF Salt Lake } ss. On the 12th day of October, A. D. 1915,
 personally appeared before me George A. Reid and wife Eliza J. Reid
 the signers of the within instrument, who duly acknowledged to me that they executed the same.

My commission expires February 25, 1918



Chas. J. Parsons

Notary Public.

Recorded at Request of Ut. Lumber Co. Oct. 12, 1915, at 2:10 o'clock 7⁰⁰ M.,
 in Book "9-Q" of Deeds and Transfers, page 352, Records of Salt Lake County, Utah. Abstracted in 12-13, page 149, line 14-15.
 Recording fee paid 90¢ (Signed) Geo. H. Deland Recorder, Salt Lake County, Utah. By Ed. M. Swann Deputy.

90¢

WARRANTY DEED.

David Reid and wife Mary A. Reid grantor &
 of Pleasant Green, County of Salt Lake State of Utah hereby CONVEY AND WARRANT to Utah Lumber Company a corporation existing under and by virtue of the laws of the state of Utah grantee of Salt Lake City, Utah
 for the sum of Two thousand (\$2000.00) and no/100 DOLLARS,
 the following described tract of land in Salt Lake County, State of Utah:

A part of the Northeast quarter of section 20, T. 10, R. 22, Salt Lake Base and Meridian, more fully described as follows, to-wit: Beginning at the southeast corner of the northeast quarter of section 20, T. 10, R. 22, Salt Lake Base and Meridian, thence west 25 rods, thence north 160 rods to the north boundary of said section 20, thence east along said boundary 25 rods, thence south 160 rods to the place of beginning, containing 25 acres, more or less, together with a right of way 2 rods wide along the south and west sides of the Northeast quarter of said section 20, and subject to any and all rights of way now existing over the above described parcel of land.

Together with any and all rights of way now owned or claimed by the above grantors in said section 20, excepting and including an undivided one-sixth interest in the following: commencing at the northeast corner of the southwest quarter of section 20, T. 10, R. 22, Salt Lake Base and Meridian, thence S. 10° 15' west 45.2 rods, thence S. 18° 50' west 85.6 rods, thence N. 76° west 1.7 rods, thence N. 18° 50' east 85.3 rods, thence S. 10° 15' east 45.1 rods, thence east 1.7 rods to the place of beginning; and further excepting and reserving a right of way along the south boundary of the land owned by the grantors in the southeast half of said section 20.

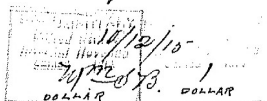
WITNESS the hand & of said grantor & this 12th day of October, A. D. 1915.

Signed in the presence of

Harrison Davis

David Reid

Mary A. Reid



STATE OF UTAH, }
 COUNTY OF Salt Lake } ss. On the 12th day of October, A. D. 1915,
 personally appeared before me David Reid and wife Mary A. Reid
 the signers of the within instrument, who duly acknowledged to me that they executed the same.

My commission expires February 25, 1918



Chas. J. Parsons

Notary Public.

Recorded at request of Ut. Lumber Co. Oct. 12, 1915, at 2:11 o'clock 7⁰⁰ M.,
 in Book "9-Q" of Deeds and Transfers, page 352, Records of Salt Lake County, Utah. Abstracted in 12-13, page 149, line 16.