

WHEN RECORDED, RETURN TO:
Carley Herrick
Wasatch Peaks Ranch
36 S. State Street, Suite 500
Salt Lake City, UT 84111

EASEMENT AGREEMENT

THIS EASEMENT AGREEMENT (this “**Agreement**”) is made and entered into by and between WASATCH PEAKS RANCH, LLC, a Delaware limited liability company (“**WPR**”) and WPR ROAD AND FIRE DISTRICT, a Utah special district, its successors and assigns (“**District**”) as of the date the last Party executes this Agreement (the “**Effective Date**”). WPR and District are at times referred to herein individually as a “**Party**”, and collectively as the “**Parties**”.

RECITALS

A. WPR owns certain real property located in Morgan County, Utah, which real property is more particularly described on Exhibit A, attached hereto and incorporated herein by reference (“**Property**”).

B. The Property has been subdivided and contains designated individual lots (“**Lots**”) and private roads (“**Roads**”), as further indicated on and defined in in that certain Wasatch Peaks Ranch Plat 3C (“**Plat**”), recorded in the Official Records of the Morgan County Recorder (“**Official Records**”), on the 15th day of April, 2025, as Entry No. 168416 in Book 419 at Page 1282, and the accompanying Master Declaration of Covenants, Conditions, Restrictions, and Reservation of Easements, recorded in the Official Records on May 3, 2022, as Entry No. 160853, in Book 391, Page 402, that certain First Supplemental Declaration for Wasatch Peaks Ranch recorded in the Official Records on May 1, 2023, as Entry No. 163348, in Book 399, Page 1242, that certain Second Supplemental Declaration and First Amendment to Master Declaration for Wasatch Peaks Ranch recorded in the Official Records on May 1, 2023, as Entry No. 163355, in Book 399, Page 1288, that certain Third Supplemental Declaration and Second Amendment to Master Declaration for Wasatch Peaks Ranch recorded in the Official Records on November 8, 2023, as Entry No. 164605, in Book 404, Page 853, that certain Fourth Supplemental Declaration to Master Declaration for Wasatch Peaks Ranch recorded in the Official Recorded on February 16, 2024, as Entry No. 165236, in Book 407, Page 15, that certain Fifth Supplemental Declaration to Master Declaration for Wasatch Peaks Ranch recorded in the Official Records on May 15, 2024, as Entry No. 165881, in Book 409, Page 1378, that certain Third Amendment to Master Declaration for Wasatch Peaks Ranch recorded in the Official Records on September 6, 2024, as Entry No. 166761, in Book 413, at Page 715, and that certain Sixth Supplemental Declaration to Master Declaration for Wasatch Peaks Ranch recorded in the Official Records on April 18, 2025,

as Entry No. 168442, in Book 419, Page 1388 (collectively “**Declaration**”), as the same may be further supplemented and amended from time to time.

C. Concurrently with the recording of this Agreement in the Official Records, or soon thereafter, WPR plans to record a deed to the Wasatch Peaks Homeowners Association, a Utah nonprofit corporation (“**Association**”), conveying the Roads within the Property to the Association.

D. The Property, as a whole, including, without limitation, all improvements, facilities, Common Elements, and Roads shall remain private, and shall not be construed to, in any way, benefit or be for the use of the general public.

E. District is a “Special District” formed in accordance with Utah Code Ann. §§17B-1-101, *et seq.*, as amended (“**Act**”) and pursuant to Morgan County Resolution CR-21-04, Morgan County, Utah, which creation is affirmed by that certain Certificate of Creation from the Office of the Lieutenant Governor of the State of Utah, dated August 26, 2021, and recorded in the Official Records on December 6, 2021 as Entry No. 159242, Book 385, Page 1504.

F. District is obligated to provide certain services to the Property (collectively, “**Services**”), including without limitation fire protection; the option to collect garbage; garbage disposal; construction and maintenance of private roads; control and abatement of earth movement; construction, operation, and maintenance of storm drainage and flood control structures and improvements; and any and all other duties and obligations of the District pursuant to Utah law; local and municipal ordinance; relevant provisions in the Declaration; and any and all private, unrecorded documents creating and detailing District’s obligations and duties relevant to the provision of the Services.

G. It is in WPR’s interest that, although the Property is privately owned and operated, District have all access and use rights required to fulfill District’s obligation to provide the Services.

H. Subject to the terms and conditions set forth below, WPR and District do now enter into this Agreement to create such access and use rights as District requires to fulfill its obligations as a special district duly formed in accordance with the Act.

AGREEMENT

NOW, THEREFORE, in consideration of the promises and agreements contained herein and for good and valuable consideration, the receipt and sufficiency of which are hereby acknowledged, the Parties agree as follows:

1. **Recitals.** Each and all of the recitals above are true and are incorporated herein for any and all purposes.

2. **Grant of Easement.** WPR hereby grants and conveys to District for use by District's employees, contractors, subcontractors, licensees, invitees, and agents ("**District's Users**"):

2.1. **Common Easement.** A non-exclusive easement in gross on, over, under, across and through the entire Property excepting the BAEs as such are defined and depicted on the Plat ("**Common Easement Area**") for the purposes of (a) vehicular and pedestrian access, ingress to and egress from the Easement Area; and (b) use of the Easement Area for the purpose of providing the Services ("**Common Easement**"); and

2.2. **Road and Fire Easement.** A non-exclusive easement in gross on, over, under, across and through the "Utility Access Easement" or "UAE" as such are depicted on the Plat ("**R&F Easement Area**", and collectively with the Common Easement Area, "**Easement Area**") for the purposes of (a) vehicular and pedestrian access, ingress to and egress from the R&F Easement Area, and (b) use of the R&F Easement Area for the purpose of providing the Services ("**R&F Easement**", and collectively with the Common Easement, "**Easement**").

2.3. **Reservation by WPR.** WPR reserves to itself, its successors and assigns, all rights and uses other than those granted herein, including the right to grant additional easements, licenses, rights of way, and other access and use rights in, under, over, across, and through the Property, including without limitation the Easement Area.

3. **Conditions of Use.**

3.1. **Common Easement.** District may exercise its rights under this Agreement at any time so long as it provides seven (7) days' notice in writing to the underlying fee owner of the Common Easement Area prior to entry onto or use of any portion of the Common Easement Area ("**Common Entry Notice**"). Under exigent or emergency circumstances, the District is not required to provide such Common Entry Notice and may, without any notice whatsoever, enter upon the Common Easement Area at any time for so long as is reasonably necessary to address such exigent or emergency circumstances.

3.2. **R&F Easement.** District may exercise its rights under this Agreement at any time so long as it provides seven (7) days' notice in writing to the underlying fee owner of the R&F Easement Area prior to entry onto or use of any R&F Easement Area ("**R&F Entry Notice**"). Upon providing the R&F Entry Notice, District has the right to exercise its rights under the R&F Easement Monday through Friday between the hours of 9:00 am and 7:00 pm Mountain Time. Under exigent or emergency circumstances, the District is not required to provide such R&F Entry

Notice and may, without any notice whatsoever, enter upon the R&F Easement Area at any time for so long as is reasonably necessary to address such exigent or emergency circumstances.

4. **Maintenance and Repair.** From and after the Effective Date:

4.1. **Common Easement Area.** District shall be responsible for and shall maintain, repair and replace all facilities and improvements within the Common Easement Area and the Common Easement Area itself in good and safe condition and repair including, without limitation, weed abatement, cleaning and debris removal, landscape and erosion repairs, snow and ice removal, installation and repair of guardrails, streetlights, trail and traffic signs and signals, if any, and all other Services and other requirements consistent with all state and local laws, any and all documents of record, and any and all private unrecorded agreements entered into by any two or more Parties. WPR, its successors and assigns shall have no direct responsibility for such maintenance and repair.

4.2. **R&F Easement Area.** To the extent District accesses and uses the R&F Easement Area for the purposes permitted hereunder, District shall, at its sole cost and expense, return the R&F Easement Area to the same or better condition as prior to District's use thereof.

5. **No Abandonment.** No act or failure to act on the part of District or the holder of any interest in the Easement shall be deemed to constitute an abandonment, surrender or termination thereof, except upon recordation by District, its successors or assigns, of a relinquishment and release of easement or a quitclaim deed specifically conveying the Easement back to then-current fee owners of the Easement Area.

6. **WPR's Covenants.** WPR hereby covenants to District:

6.1. **Authority.** WPR represents and warrants that WPR owns the Property in fee simple and each person signing this Agreement on behalf of WPR is authorized to do so.

6.2. **No Interference.** WPR's activities and any grant of rights WPR makes to any person or entity, whether located on the Property or elsewhere, shall not, currently or in the future, impede or interfere with the exercise of District's rights pursuant to this Agreement. WPR may, without the consent of District, make improvements to the Property so long as such improvements do not restrict or impede District's access to and use of the Easement Area, or which otherwise negatively impact District's rights hereunder.

6.3. **Requirements of Government Authorities.** WPR shall reasonably assist and cooperate with District, at District's expense, in complying with or obtaining any land use permits or other approvals required by District in connection with the exercise of District's rights hereunder.

6.4. Quiet Enjoyment. As long as District observes the terms and conditions of this Agreement, it shall peacefully hold and enjoy all of the rights granted by this Agreement without hindrance or interruption by WPR or any person lawfully or equitably claiming by, through or under WPR, or as WPR's successors in interest.

6.5. Taxes. WPR shall timely and properly pay all real property taxes for the Property.

7. **District's Covenants.** District hereby covenants to WPR that:

7.1. Insurance. District shall obtain and maintain in force policies of insurance covering District's activities on the Property at all times during the term of this Agreement, including specifically comprehensive general liability insurance with a minimum combined occurrence and annual limitation of Three Million and 00/100 Dollars (\$3,000,000.00), provided that such amount may be provided as part of a blanket policy covering other properties, and which names WPR as an additional insured party. District hereby acknowledges and accepts that all risk of loss to any and all improvements currently owned by WPR that are or may be damaged in District's performance of the Services shall be on District with the proceeds from insurance thereon payable to WPR. WPR and District hereby release each other, to the extent of the insurance coverage provided hereunder, from any and all liability or responsibility (to the other or anyone claiming through or under the other by way of subrogation or otherwise) for any loss to or damage of property covered by insurance policies insuring the Easement Area and any of District's property to the extent of any insurance proceeds actually received by such Party, even if such loss or damage shall have been caused by the fault or negligence of the other Party.

7.2. Indemnity. District shall indemnify, defend and hold WPR and WPR's members, employees, contractors, representatives, agents, tenants, licensees, invitees, successors and assigns (collectively, "**WPR Indemnified Parties**") harmless from any and all losses, claims, liabilities, cause of actions, damages and expenses, including , without limitation, reasonable attorneys' fees (each, a "**Liability**"), arising out of or related to WPR Indemnified Parties' use of the Easement Area, including, but not limited to, any Liability for personal injuries, deaths, property damage, mechanic's liens or other claims and causes of action of any kind arising out of use of the Easement Area by District or District's Users (but excluding any Liability arising out of the use of the Easement Area by one or more WPR Indemnified Party, or out of the gross negligence or willful misconduct of one or more WPR Indemnified Party. The provisions of this Section 7.2 shall survive termination of this Agreement and any and all relinquishments and releases of any or all of the rights granted hereunder.

8. **Assignment.** The Easement is an easement in gross and, as such, is personal to District and may not be transferred or assigned by District except as reasonably required for District, or a successor to District's interests, duties, and obligations to continue to provide the

Services for the benefit of WPR, WPR's successors in interest, and the Property. Under no circumstances shall District or District's successors or assigns transfer or assign District's interest in this Agreement to any member of the general public. In the event of an assignment of District's entire right, title, interest, duties, and obligations pursuant to and in compliance with this Agreement, District shall be released of all further liability under this Agreement. If District has assigned an interest or granted a sub-easement with respect to all or a portion of the Property, such assignment or sub-easement shall be terminated upon cancellation or termination of this Agreement or upon the full release and relinquishment of the rights granted hereunder.

9. **Default and Termination.**

9.1. **Default.** In the event of any alleged failure to perform any obligation under this Agreement ("**Default**"), the non-defaulting Party shall give the defaulting Party and any Lender written notice thereof. The defaulting Party shall have thirty (30) days within which to cure such Default, which period may be extended to the extent reasonably necessary to complete such cure so long as such was commenced within such 30-day period and thereafter prosecuted with diligence to completion.

9.2. **District Right to Terminate.** District shall have the right to terminate this Agreement as to all or any part of the Property at any time, effective upon thirty (30) days' written notice to WPR.

9.3. **No WPR Right to Terminate.** It is expressly agreed that no breach of this Agreement shall entitle WPR to cancel, rescind or otherwise terminate this Agreement; provided, however that this provision shall not limit or otherwise affect any other right or remedy which WPR may have hereunder by reason of any breach of this Agreement. In addition, if District or any assignee holds an interest in less than all of this Agreement or the Easement, any default under this Agreement shall be deemed remedied, as to District's or such assignee's partial interest, and WPR shall not disturb such partial interest, if District or such assignee, as the case may be, has cured its pro rata portion of the default.

10. **Miscellaneous.**

10.1. **Notices.** All notices or other communications required or permitted by this Agreement including payments to WPR, shall be in writing and shall be deemed given when personally delivered to WPR, or in lieu of such personal service, five (5) business days after deposit in the United States mail, first class, postage prepaid, certified; or the next business day if sent by reputable overnight courier, provided receipt is obtained and charges prepaid by the delivering Party. Any notice shall be addressed as follows:

If to WPR:	Wasatch Peaks Ranch, LLC 36 South State Street, Suite 500
------------	--

Salt Lake City, Utah 84111

If to District: WPR Road and Fire District
36 South State Street, Suite 500
Salt Lake City, Utah 84111

Any Party may change its address for purposes of this paragraph by giving written notice of such change to the other Parties in the manner provided in this paragraph.

10.2. Entire Agreement; Amendments. This Agreement constitutes the entire agreement between the Parties respecting its subject matter and all representations, warranties, inducements, promises or agreements, oral or otherwise, between the Parties not embodied in this Agreement will be of no force or effect and any prior or contemporaneous written or oral agreements between or among the Parties concerning the subject matter of this Agreement are merged in and superseded by this Agreement. This Agreement shall not be modified or amended except in a writing signed by the Parties.

10.3. Governing Law. This Agreement shall be governed by and interpreted in accordance with the laws of the State of Utah without regard for its choice of law provisions.

10.4. Partial Invalidity. Should any provision of this Agreement be held, in a final and unappealable decision by a court of competent jurisdiction, to be either invalid, void or unenforceable, the remaining provisions hereof shall remain in full force and effect.

10.5. No Waiver. No waiver of any right under this Agreement shall be effective for any purpose unless it is in writing and is signed by the Party hereto possessing the right, nor shall any such waiver be construed to be a waiver of any subsequent right, term or provision of this Agreement.

10.6. Easement In Gross; Successors and Assigns. The terms, provisions, covenants, agreements, restrictions, and conditions in this Agreement are intended to be, and shall be construed as, an easement in gross, the benefits of which are which is personal to District and its qualified and legally valid successors and assigns forever. The burden of this Agreement and duties and obligations created hereunder run with and are appurtenant to each and all of the OSE Lots.

10.7. Crossing Agreements. WPR and District hereby agree that should any unrelated third party (i.e., any person or entity other than District or any District affiliate, successor or assign) request a crossing agreement or encroachment agreement in connection with the crossing over, under, on or encroaching over, under, or onto the Easement Area (any such document is referred to herein as a “**Crossing Agreement**”), then WPR shall not enter into any such Crossing Agreement with such unrelated third party without first obtaining the prior written consent of

District, and District shall not unreasonably withhold its consent to such Crossing Agreement unless such withholding of consent is a reasonable requirement for District to continue to meet its duties and obligations relative to the Services. WPR hereby reserves the right to grant further easements in the Easement Area, and District hereby agrees not to currently or in the future impede or interfere with WPR's right to grant such further easements.

10.8. Counterparts. This Agreement may be executed in one or more counterparts, each of which when executed and delivered shall be an original, and all of which, when executed (which execution shall be valid whether completed and delivered on paper or via electronic or digital means), shall constitute one and the same instrument.

10.9. Attorneys' Fees. It is understood and agreed by the Parties that the substantially prevailing Party in any dispute relating to the enforcement of the terms of this Agreement shall be entitled to recover its documented reasonable attorneys' fees and costs (including, without limitation, attorneys' fees, expert witness and consulting fees, and court costs) from the non-prevailing Party.

10.10. Further Cooperation. Each Party agrees, on the demand of the other, to execute or deliver any instrument, furnish any information or perform any other act reasonably necessary to carry out the provisions of this Agreement without undue delay or expense.

10.11. Construction. In this Agreement, unless the context otherwise requires, the singular shall include the plural, the masculine shall include the feminine and neuter, and vice versa. The terms "include," "includes" and "including" shall be deemed to be followed by the words "without limitation." The Parties acknowledge that each was actively involved in the negotiation and drafting of this Agreement and that no law or rule of construction shall be raised or used in which the provisions of this Agreement shall be construed in favor of or against any Party because one is deemed to be the author thereof. Captions or titles used herein are for convenience of reference only and do not affect the meaning or intent hereof.

[REMAINDER OF PAGE INTENTIONALLY BLANK]

IN WITNESS WHEREOF, WPR has caused its corporate name to be hereunto affixed
by its duly authorized officer this 28th day of APRIL, 2025.

WPR:


WASATCH PEAKS RANCH, LLC,
a Delaware limited liability company

By: WASATCH PEAKS RANCH
MANAGEMENT, LLC, Its Manager

By: [Signature]
Name: Ed Schultz
Title: Authorized Officer

STATE OF UTAH)
) ss.
COUNTY OF SALT LAKE)

The foregoing instrument was acknowledged before me on the 28 day of APRIL, 2025,
by Ed Schultz, as Authorized Officer of Wasatch Peaks Ranch, LLC, a Delaware limited
liability company.



[Signature]
Notary Public


My Commission Expires:

NOV 2, 2025

IN WITNESS WHEREOF, District has caused its corporate name to be hereunto affixed by its duly authorized officer this 25TH day of APRIL, 2025.

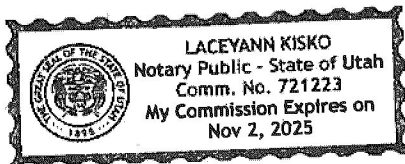
DISTRICT:


WPR ROAD AND FIRE DISTRICT,
A Utah special district

By: 
Name: Gary Derck
Title: Chair

STATE OF UTAH)
)
COUNTY OF SALT LAKE)

The foregoing instrument was acknowledged before me this 28 day of APRIL, 2025,
by Gary Derck, as Chair of WPR Road and Fire District, a Utah special district.



Notary Public 

My Commission Expires:

NOV 2, 2025

EXHIBIT A

Legal Description of the Property

BOUNDARY DESCRIPTION WASATCH PEAKS RANCH PLAT 3C

The land more particularly described in the Wasatch Peaks Ranch Plat 3C recorded in the Morgan County, Utah records on April 15, 2025 as Entry No. 168416 in Book 419 at Page 1282, and more particularly described as follows:

A PARCEL OF LAND LYING AND SITUATED IN THE SOUTH HALF OF SECTION 14 AND THE NORTH HALF OF SECTION 23, TOWNSHIP 4 NORTH, RANGE 1 EAST, SALT LAKE BASE AND MERIDIAN, MORE PARTICULARLY DESCRIBED AS FOLLOWS:

BEGINNING AT THE SOUTHWEST CORNER OF LOT G1, WASATCH PEAKS RANCH PLAT 3A, RECORDED NOVEMBER 8, 2023, AS ENTRY NO. 164599 IN BOOK 404 AT PAGES 811-831 IN THE OFFICE OF THE MORGAN COUNTY RECORDER, SAID POINT ALSO BEING 1537.40 FEET SOUTH 89°32'34" EAST AND 1138.67 FEET SOUTH FROM THE WEST QUARTER CORNER OF SECTION 14 (3" PSOMAS ALUM. CAP), SAID POINT ALSO BEING 3759.12 FEET NORTH 89°22'17" WEST AND 9100.25 FEET SOUTH FROM THE NORTHEAST CORNER OF SECTION 11, TOWNSHIP 4 NORTH, RANGE 1 EAST, SALT LAKE BASE AND MERIDIAN (3" MORGAN COUNTY SURVEYOR ALUM. CAP) AND RUNNING THENCE ALONG SAID BOUNDARY LINE OF SAID WASATCH PEAKS RANCH PLAT 3A, THE FOLLOWING EIGHT (8) COURSES: 1) SOUTH 16°06'15" EAST 1262.32 FEET, 2) NORTH 43°41'53" EAST 89.19 FEET, 3) SOUTH 49°37'43" EAST 514.89 FEET, 4) NORTH 61°29'29" EAST 384.86 FEET, 5) NORTHEASTERLY 36.85 FEET ALONG THE ARC OF A 125.00 FOOT RADIUS CURVE TO THE LEFT, THROUGH A CENTRAL ANGLE OF 16°53'35", CHORD BEARS NORTH 53°02'42" EAST 36.72 FEET, 6) NORTH 44°35'54" EAST 35.28 FEET, 7) NORTHEASTERLY 145.18 FEET ALONG THE ARC OF A 175.00 FOOT RADIUS CURVE TO THE LEFT, THROUGH A CENTRAL ANGLE OF 47°31'55", CHORD BEARS NORTH 20°49'57" EAST 141.05 FEET, (8) NORTH 87°03'59" EAST 50.00 FEET, THENCE SOUTH 81°26'45" EAST 69.93 FEET; THENCE SOUTH 06°17'57" WEST 88.46 FEET; THENCE NORTH 74°56'25" WEST 72.17 FEET; THENCE SOUTHWESTERLY 41.14 FEET ALONG THE ARC OF A 225.00 FOOT RADIUS CURVE TO THE RIGHT, THROUGH A CENTRAL ANGLE OF 10°28'30", CHORD BEARS SOUTH 22°50'41" WEST 41.08 FEET; THENCE SOUTH 28°04'56" WEST 290.10 FEET; THENCE SOUTHERLY 222.75 FEET ALONG THE ARC OF A 245.00 FOOT RADIUS CURVE TO THE LEFT, THROUGH A CENTRAL ANGLE OF 52°05'37", CHORD BEARS SOUTH 02°02'08" WEST 215.16 FEET; THENCE SOUTH 24°00'41" EAST 49.93 FEET; THENCE SOUTHERLY 77.60 FEET ALONG THE ARC OF A 175.00 FOOT RADIUS CURVE TO THE RIGHT, THROUGH A CENTRAL ANGLE OF 25°24'28", CHORD BEARS SOUTH 11°18'27" EAST 76.97 FEET; THENCE SOUTH 01°23'47" WEST 20.51 FEET; THENCE NORTH 88°36'13" WEST 50.00 FEET; THENCE NORTH 01°23'47" EAST 20.51 FEET; THENCE NORTHERLY 1.87 FEET ALONG THE ARC OF A 125.00 FOOT RADIUS CURVE TO THE LEFT, THROUGH A CENTRAL

ANGLE OF 0°51'25", CHORD BEARS NORTH 0°58'05" EAST 1.87 FEET; THENCE NORTHWESTERLY 25.19 FEET ALONG THE ARC OF A 10.00 FOOT RADIUS CURVE TO THE LEFT, THROUGH A CENTRAL ANGLE OF 144°19'59", CHORD BEARS NORTH 71°37'37" WEST 19.04 FEET; THENCE SOUTH 36°12'23" WEST 87.66 FEET; THENCE SOUTHWESTERLY 303.43 FEET ALONG THE ARC OF A 192.50 FOOT RADIUS CURVE TO THE RIGHT, THROUGH A CENTRAL ANGLE OF 90°18'43", CHORD BEARS SOUTH 81°21'45" WEST 272.98 FEET; THENCE NORTH 53°28'53" WEST 73.04 FEET; THENCE NORTHWESTERLY 104.97 FEET ALONG THE ARC OF A 172.50 FOOT RADIUS CURVE TO THE RIGHT, THROUGH A CENTRAL ANGLE OF 34°51'53", CHORD BEARS NORTH 36°02'57" WEST 103.35 FEET; THENCE NORTH 18°37'01" WEST 165.95 FEET; THENCE WESTERLY 159.11 FEET ALONG THE ARC OF A 52.50 FOOT RADIUS CURVE TO THE LEFT, THROUGH A CENTRAL ANGLE OF 173°38'30", CHORD BEARS SOUTH 74°33'44" WEST 104.84 FEET; THENCE SOUTH 12°15'30" EAST 132.79 FEET; THENCE SOUTHERLY 52.62 FEET ALONG THE ARC OF A 2022.50 FOOT RADIUS CURVE TO THE LEFT, THROUGH A CENTRAL ANGLE OF 1°29'26", CHORD BEARS SOUTH 11°30'47" EAST 52.62 FEET; THENCE SOUTH 42°00'36" EAST 607.48 FEET; THENCE SOUTH 51°30'31" WEST 534.88 FEET; THENCE NORTH 44°45'44" WEST 1177.09 FEET; THENCE NORTH 43°36'48" WEST 927.20 FEET; THENCE NORTH 40°00'37" WEST 546.28 FEET; THENCE NORTH 23°58'56" EAST 200.27 FEET; THENCE NORTH 77°53'41" EAST 141.52 FEET; THENCE NORTH 62°47'17" EAST 138.86 FEET; THENCE SOUTH 88°36'06" EAST 69.38 FEET; THENCE NORTH 84°25'54" EAST 68.31 FEET; THENCE SOUTH 29°20'03" EAST 49.31 FEET; THENCE SOUTH 46°49'12" EAST 58.90 FEET; THENCE SOUTH 87°57'51" EAST 76.97 FEET; THENCE SOUTH 31°02'51" EAST 122.31 FEET; THENCE SOUTH 83°36'43" EAST 213.23 FEET; THENCE NORTH 09°24'19" EAST 114.42 FEET; THENCE NORTH 06°08'20" EAST 185.95 FEET; THENCE NORTH 33°30'46" EAST 147.58 FEET; THENCE NORTH 07°45'03" EAST 127.02 FEET; THENCE NORTH 17°06'42" EAST 189.30 FEET; THENCE SOUTH 67°59'30" EAST 218.19 FEET TO THE POINT OF BEGINNING.

PARCEL NOS.: 00-0094-0273; 00-0094-0274; 00-0094-0275; 00-0094-0276; 00-0094-0277; 00-0094-0278; 00-0094-0279; 00-0094-0280; 00-0094-0281; 00-0094-0282; 00-0094-0283; 00-0094-0284

34692430_v2