

RETURNED

MAY - 4 2000

E 1590022 B 2644 P 882
SHERYL L. WHITE, DAVIS CNTY RECORDER
2000 MAY 4 9:26 AM FEE .00 DEP SW
REC'D FOR FAPID

RESOLUTION NO. 2000 - 56

WHEREAS, the Board of County Commissioners of Davis County has given its Notice of Intent to Annex Property Into the Farmington Area Pressurized Irrigation District; and

WHEREAS, the Notice of Intent was published in the Davis County Clipper beginning January 28, 2000, and ending February 11, 2000, and

WHEREAS, pursuant to the Notice of Intent to Annex Property Into the Farmington Area Pressurized Irrigation District the Davis County Commission held a public hearing on the 16th day of February, 2000, at 10 00 a m in the Davis County Commission Chambers, 28 East State Street, Farmington, Utah, for the purpose of allowing public comment on the proposed annexation

THEREFORE, BE IT RESOLVED by the Board of County Commissioners of Davis County that the real property described in Exhibit "A," attached hereto and incorporated herein be and the same is hereby annexed into the Farmington Area Pressurized Irrigation District


BE IT FURTHER RESOLVED that upon the adoption of this Resolution the annexed area shall become and be an integral part of the Farmington Area Pressurized Irrigation District and the taxable property therein shall be subject to taxation for the purposes of said District, including the payment of bond and other obligations of such District at the time authorized or outstanding

BE IT FURTHER RESOLVED that to the extent permitted by law this Resolution


shall be effective for all of the year 2000 and the property shall be deemed to be annexed into the Farmington Area Pressurized Irrigation District for the entire year of 2000

UNANIMOUSLY ADOPTED this 16th day of February 2000, with Commissioners Dannie R. McConkie, Carol R. Page, and Gayle A. Stevenson all voting "aye."

DAVIS COUNTY


By 
Dannie R. McConkie, Chairman
Board of County Commissioners
of Davis County

ATTEST.


Steve S. Rawlings
Davis County Clerk/Auditor

Approved as to Form


Office of Davis County Attorney



resolH fap
1 11 2000

Boundary Description of Territory to be Added by Farmington Area Pressurized
Irrigation District

The intent of this description is to include all of Oakridge Country Club Golf Course and subdivisions: Oakridge Country Club Estates Plat "A", Oakridge Country Club Estates Plat II and Fairway Fields Subdivision.

Beginning at a point of the South line of Section 11 T3N, R1W, SLB&M and the West boundary of the Oakridge Golf Course and proceeding thence Northwesterly along said West boundary, thence Southeasterly along the East boundary of said golf course to the NE cor of lot 3, Oakridge Place Subd; thence South along the East line of said subdivision 280.04 ft to the North line of Shepard Lane, sd point also being described as being South 396.41 feet and East 46 20 feet from the Northeast Corner of Section 14, T3N, R1W SLB&M and continuing South 173.84 feet, more or less, North 89°42'00" West 19.33 feet, more or less, to the East line of Oakridge Country Club Estates, Plat III; thence along said subdivision South 1°05'31" West 233.97 feet, South 1°07'00" West 992.10 feet, South 0°16'00" East 332.80 feet, South 326.97 feet, more or less, to the South line of 900 North Street; thence South 21°15'51" E 357.98 feet, thence North 89°42'40" West 125.16 feet, more or less, to the Southeast corner of said subdivision, thence along the Southerly boundary of Oakridge Country Club Estates Subdivision, Plat III, North 89°35'08" West 202.34 feet to the Southwest Corner of said subdivision; thence West 401 17 feet, more or less to the Easterly line of Interstate 15; thence North 50°13'00" West 26.0 feet, thence North 44°30'23" West 100.50 feet; thence North 50°13'00" West 623.13 feet, thence Northwesterly 770.94 feet along the arc of a 22788.31 foot radius curve to the left; thence South 43°03'00" West 8.97 feet; thence North 46°57'00" West 805.03 feet; thence South 1°08'00" West 3.90 feet, thence North 47°03'49" West 97.88 feet; thence North 31°41'07" West 169.76 feet; thence Northwesterly 249.88 feet along the arc of a 23093.31 foot radius curve to the left; thence North 2°29'25" West 375.16 feet, more or less, thence North 0°58'16" West 455.39 feet, more or less to the point of beginning. Contains 209.6 Acres, more or less.

SE 1/4-11
E 1/2-14
W 1/2-13 } 37-1W

08-034-0032
08-053-0050
08-058-0004 to 0007, 0013, 0017 to 0019

Oakridge Country Club Estates Plat A - Lots 1 to 45 incl.
08-061-0001 to 0007, 0011 to 0047, 0049, 0050

Fairway Fields - lots 1 to 8, 08-063-0001 to 0008

Oakridge Place Lots 1 to 15 + street 08-100-0001 to 0016

Oakridge Country Club Estates Plat III - Lots 301 to 377
08-108-0301 to 0307, 0310 to 0340, 0343 to 0346,
0353 to 0384,