

15665d.

THIS INDENTURE, Made the 30th day of November, one thousand nine hundred and eighteen (1918 between the Promontory Ranch Company, a corporation organized and doing business under the laws of the State of California, and having its principal place of business at San Francisco, California, the party of the first part, and Promontory-Curlew Land Company, a corporation, party of the second part,

WITNESSETH: That the said party of the first part in consideration of the sum of Ten (10) Dollars, gold coin of the United States of America, to it in hand paid by the said party of the second part, the receipt whereof is hereby acknowledged, does by these presents grant, bargain and sell to the said party of the second part, all those certain lots, pieces and parcels of land situate in the County of Box Elder, State of Utah and bounded and described as follows, to-wit:

In Township Six (6) North, Range Five (5) West, Salt Lake Meridian-- Section 3; Lot 1 of Section 11; aggregating 646.01 acres, more or less;

In Township Seven (7) North, Range Five (5) West, Salt Lake Meridian--Lot 1 of Section 3; Sections 5 and 7; Lots 1, 2, 3, 4, 5, South-east Quarter of Southwest

Quarter and West Half of Southwest Quarter of Section 9; Lots 1, 2 and 3 of Section 15, Sections 17, 19, and 21; Lots 1, 2, 3, 4 and Southwest Quarter of Southwest Quarter of Section 22; Lots 1, 2, 3, 4, 5, West Half of Northwest Quarter, Southeast Quarter of Northwest Quarter and Southwest Quarter of Section 27; Sections 29 and 31; Northwest Quarter of Section 33; Lots 1 and 2 of Section 35; aggregating 5,587.01 acres, more or less;

In Township Six (6) North, Range Six (6) West, Salt Lake Meridian--North Half of Section 1; Lots 1 and 2 of Section 3; aggregating 363.82 acres, more or less;

In Township Seven (7) North, Range Six (6) West, Salt Lake Meridian--Sections 1 and 3; Lots 1,2,3,4, East Half of Northeast Quarter and Northeast Quarter of Southeast Quarter of Section 9; Sections 11 and 13; Lots 1 and 2 of Section 15; Lots 1,2,3,4 and East Half of East Half of Section 23,; Section 25; Lot 1 of Section 27; Section 35; aggregating 4,418.70 acres, more or less;

In Township Eight (8) North, Range Five (5) West, Salt Lake Meridian-- Sections 5 and 7; Lots 3, 4, West Half of East Half, EastHalf of West,Half, Southwest Quarter of Northwest Quarter and Northwest Quarter of Southwest Quarter of Section 8; Sections 17, 29, 31, and 33; aggregating 4,108.96 acres, more or less;

In Township Eight (8) North, Range Six (6) West, Salt Lake Meridian-- Sections 1 and 3; Lots 1,2,3,4,5,6,7,8, East Half of Southeast Quarter, South Half of Northeast Quarter and Southeast Quarter of Northwest Quarter of Section 5; Sections 9, 11, 15, 21, 23, 25, 27; Lots 1,2,3,4, and East Half of Section 33; Section 35; aggregating 7,231.80 acres, more or less;

In Township Nine (9) North, Range Five (5) West, Salt Lake Meridian--Sections 1, 3 and 5; Lots 13, 14 and East Half of Southwest Quarter of Section 6; Sections 7 and 11; Lots 1 and 2 of the Northwest Quarter of Section 13; Lots 1,2,3,4 and North Half of North Half of Section 15; Sections 17, 19 and 31; Lot 2 and Southeast Quarter of Northwest Quarter of Section 32; aggregating 6,059.44 acres, more or less;

In Township Nine (9) North, Range Six (6) West, Salt Lake Meridian--Section 1; Lot 4 of Section 2 and that part of Lot 3 of Section 2, lying west of a dividing line of fence running about northeast and southwest, the line of which fence is marked permanently by stones set in the ground at the Northeast and southwest ends; said fence running in a straight line between these stones; Sections 5, 7, 9 and 11; East half and Northeast Quarter of Northwest Quarter of Section 12; Sections; 13, 15, 17, 19, 21, 23, 25, 27, 29, 31, 33 and 35; aggregating 11,318.11 acres, more or less;

In Township Nine (9) North, Range Seven (7) West, Salt Lake Meridian--Sections 1,3,5,7,9,11, 13, 15, 17, 19, 21, 23, 25, 27, 29, 31, 33 and 35; aggregating 10,518.27 acres, more or less.

In Township Nine (9) North, Range Eight (8) West, Salt Lake Meridian--Sections 1 and 3; Lots 1 and 2 of the Northeast Quarter of Section 5; Lots 1,2,3, and Northeast Quarter of Northeast Quarter of Section 9; Sections 11 and 13; Lots 1,2,3,4, East Half of Northeast Quarter and Northeast Quarter of Southeast Quarter of Section 15; Sections 23 and 25; aggregating 4,167.00 acres, more or less;

In Township Ten (10) North, Range Five (5) West, Salt Lake Meridian--Sections 1, 3, 5, 9 and 11; North Half of Northeast Quarter and East Half of Northwest Quarter of Section 12; Sections 13, 15, 17, 19, 21, 23, 25, 27, 29, 31, 33 and 35; Aggregating 10,866.15 acres, more or less;

In Township Ten (10) North, Range Six (6) West, Salt Lake Meridian--Sections 1, 3, 5, 7, 9, 11, 13, 15, 17, 19, 21, 23, 25, 27, 29, 31, 33 and 35; aggregating 11,472.96

acres, more or less;

In Township Ten (10) North, Range Seven (7) West, Salt Lake Meridian--Sections 3, 5, 7, 9, 11, 13, 15, 17, 19, 21, 23, 25, 27, 29, 31, 33 and 35; aggregating 10,775.00 acres, more or less;

In Township Ten (10) North, Range Eight (8) West, Salt Lake Meridian--Section 1; Lots 1,2,3 and 4 of Section 3; Sections 11, 13, 15, 21, 23, 25, 27; Lots 1,2,3, 4 and East Half of Southeast Quarter of Section 29; Sections 33 and 35; aggregating 6,768.17 acres, more or less;

In Township Eleven (11) North, Range Five (5) West, Salt Lake Meridian--Section 7; West Half of East Half of Section 8; Section 9; Section 15; East Half of Northwest Quarter of Section 20; Sections 21, 25, 27, 29, 31, 33 and 35; aggregating 6,665.40 acres, more or less;

In Township Eleven (11) North, Range Six (6) West, Salt Lake Meridian--Sections 1,3,7,9,11,15, 17, 19, 21, 27, 31 and 33; aggregating 7,685.05 acres, more or less;

In Township Eleven (11) North, Range Seven (7) West, Salt Lake Meridian--Sections 1, 3, 5, 7, 11, 13, 15, 17, 19, 21, 23, 25, 27, 29, 31, 33 and 35; Southwest Quarter of Northeast Quarter and Northwest Quarter of Southeast Quarter of Section 34; aggregating 10,958.46 acres, more or less;

In Township Eleven (11) North, Range Eight (8) West, Salt Lake Meridian--Sections 3 and 5; Lots 1, 2 and 3 of Section 9; Sections 11, 15, 23 and 27; Lots 1 and 2 of Section 33; Section 35; aggregating 4,003.79 acres more or less;

In Township Twelve (12) North, Range Four (4) West, Salt Lake Meridian--Sections 5,7,17, 19 and 29; aggregating 3,218.12 acres, more or less;

In Township Twelve (12) North, Range Five (5) West, Salt Lake Meridian--Sections 1, 11 and 13; aggregating 1,985.45 acres, more or less;

In Township Twelve (12) North, Range Six (6) West, Salt Lake Meridian--Sections 3, 5, 7, 11, 15, 29, 31 and 35; aggregating 5,135.44 acres, more or less;

In Township Twelve (12) North, Range Seven (7) West, Salt Lake Meridian--Sections 1,3,5,9, 11, 13, 15, 17, 21, 23, 25, 27, 29, 33 and 35; aggregating 9,597.15 acres, more or less;

In Township Twelve (12) North, Range Eight (8) West, Salt Lake Meridian--Sections 1,5, 7, 9, 11, 13, 17, 19, 21, 23, 25, 27, 29, 31, 33 and 35; aggregating 10,226.73 acres, more or less;

In Township Thirteen (13) North, Range Four (4) West, Salt Lake Meridian--Sections 5, 7, 9, 21, 29, 31 and 33; aggregating 4,467.20 acres, more or less;

In Township Thirteen (13) North, Range Five (5) West, Salt Lake Meridian--Sections 1, 11, 13, 23, 25 and 27; aggregating 3,838.21 acres, more or less;

In Township Thirteen (13) North, Range Six (6) West, Salt Lake Meridian--Sections 3,9,11,13,15, 21, 25, 27, 31 and 35; aggregating 6,404.24 acres, more or less;

In Township Thirteen (13) North, Range Seven (7) West, Salt Lake Meridian--Sections 1, 3, 5, 9, 11, 13, 17, 21 and 29; aggregating 5,764.64 acres, more or less.

In Township Fourteen (14) North, Range Four (4) West, Salt Lake Meridian--South Half of Section 29; sections 31 and 33; South Half of Section 35; aggregating 1,911.40 acres, more or less.

In Township Fourteen (14) North, Range Five (5) West, Salt Lake Meridian--South Half of Section 21; Southwest Quarter of Section 23; Sections 25, 27, 29 and 35; aggregating 3,033.40 acres, more or less;

In Township Fourteen (14) North, Range Six (6) West Salt Lake Meridian--Southwest

Quarter of Section 9; Section 29; aggregating 800.00 acres, more or less;

In Township Fourteen (14) North, Range Seven (7) West, Salt Lake Meridian--Sections 7, 17, 19, 31 and 35; aggregating 3,135.87 acres, more or less;

In Township Fifteen (15) North, Range Seven (7) West, Salt Lake Meridian--Lots 3,4, and South Half of Southwest Quarter of Section 29; Section 31; aggregating 756.64 acres, more or less;

Together with the tenements, hereditaments and appurtenances thereunto belonging or appertaining, and the reversion and reversions, remainder and remainders, rents, issues and profits thereof.

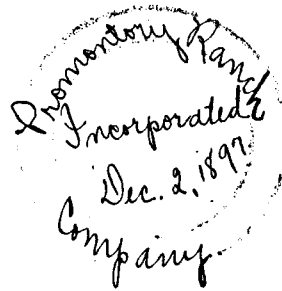

To Have And To Hold, the said premises together with the appurtenances unto the said party of the second part, and to its successors and assigns forever.

In Witness Whereof, the party of the first part has caused its President to sign its corporate name hereunto, and its Secretary to affix its corporate seal the day and year first above written.

Promontory Ranch Company,

Wm. H. Crocker
President.


I. N. Rosekrans
Secretary.



State of California)
City and County of San Francisco.) SS:

On this 2nd day of December, A. D. 1918, personally appeared before me Wm. H. Crocker and I. N. Rosekrans, who each being by me duly sworn, did say; that they are the President and Secretary respectively of Promontory Ranch Company, a corporation, that said instrument was signed in behalf of said corporation and by authority of its by-laws and said Wm. H. Crocker and I. N. Rosekrans acknowledged to me that said corporation executed the same.

W. W. Healey,
Notary Public.



In and for the City and County of
San Francisco, State of California,

My Commission Expires August 28, 1921.

Filed for record and recorded Dec. 14, A. D. 1918, at 4:50 P. M., in Book 14 of Deeds Pages 12,13, 14, & 15. Fee \$35.40 Abst'd in Book F of Sec Pages 5, 294, 295, 296, 297, 298, 8, 299, 9, 10, 300, 301, 302, 11, 327, 328, 190, 191, 192, 329, 330, 331, 332, 333, 334, 193, 303, 335, 194, 337, 195, 197, 198, 199, 338, 339, 200, 201, 304, 305, 306, 307, 181, 308, 340, 341, 342, 343, 344, 345, 346, 347, 348, 388, 389, 390, 391, 384, 392, 393, 394, 7, 12, 13, 182, 183, 184, 309, 310, 311, 186, 312, 14, 15, 17, 16, 18, 19, 202, 203, 204, 205, 206, 20, 21, 22, 349, 208, 24, 25, 26, 27, 28, 29, 30, 31, 32, 33, 396, 397, 398, 399, 400, 401, 402, 403, 404, 405, 406, 407, 51, 267, 52, 189, 54, 55, 56, 58, 59, 60, 61, 62, 64, 351, 352, 209, 65, 69, 71, 72, 74, 75, 76, 77, 79, 80, 81, 82, 83, 84, 85, 86, 87, 88, 89, 90, 91, 274, 275, 277, 279, 278, 315, 316, 353, 354, 356, 359, 141, 143, 134, 135, 408, 281, 282, 283, 286, 287, 288, 289, 318, 319, 320, 321, 322, 360, 361, 362, 210, 375, 290, 291, 292, 293, 324, 325, 326, 156, 157, 370, 164, 166, 211, 212, 381, 173, 174.
A of Sec Pages 19, 57, 58, 59, 128, 129, 130, 131, 132, 133, 134, 135, 136, 137, 138, 139, 140, 141, 142, 144, 189, 191, 193, 194, 195, 196, 198, 199, 200, 201, 202, 203, 204, 243, 246, 247, 248, 249,
B of Sec Pages 176, 1, 3, 237, 238, 49, 58, 59, 60, 62, 63, 64, 65, 66, 68, 69, 70, 71, 72, 74, 75, 77, 78, 79, 80, 81, 83, 84, 85, 86, 87, 88, 89, 239, 240.
C of Sec Page 25, D of Sec Page 142, E of Sec Pages 226, 230, 231, 232, 233, 234, 236, 239, 240, 241, 242, 243, 244, 245, 246, 247, 248, 249, 160, 162, 198, 201, 204, 205, 206, 210, 211, 213, 173, 174, 175, 179, 180, 182, 186.
G of Sec Page 6, H of Sec Page 385, I of Sec Pages 211 & 207. J of Sec Page 153, K of Sec Page 382, & N of Sec Pages 438, 260, 67, 176 & 206.

Ella Johnson, Co. Recorder,

By Rilla Pettl Deputy Recorder.

Rec. by Alta Anderson.