

Resolution No. 97-01

A RESOLUTION OF WEBER COUNTY SERVICE AREA NUMBER 4 PROVIDING THAT FARR WEST CITY BE ANNEXED INTO THE SERVICE AREA AND THAT DISTRICT FIRE SERVICES BE PROVIDED TO FARR WEST CITY, AND PROVIDING FOR AN EFFECTIVE DATE

WHEREAS, the Weber County service area number 4 (HEREINAFTER "FIRE DISTRICT" OR "DISTRICT"), by virtue of the provisions of UCA § 17A-2-412, is a body corporate and politic and a quasi-municipal public corporation duly organized and existing under the laws of the State of Utah; and,

WHEREAS, in conformance with the provisions of UCA § 17A-2-411 the Board of Trustees of the district (herein called the "Board of Trustees") may exercise all legislative and administrative powers by ordinance and resolution; and,

WHEREAS, UCA § 17A-2-417 provides, in relevant part, that whenever the services of the type being provided within a county service area should be provided in an incorporated portion of the county, the Board of Trustees may annex that territory to the district, and,

WHEREAS, annexation by the Board of Trustees is governed by the procedures established in UCA § 17A-2-417 and other relevant state legislation; and,

WHEREAS, the Board of Trustees may not pursue procedures to annex territory located within a municipality unless the municipality's legislative body first adopts and presents to the Board of Trustees a petition requesting annexation; and,

WHEREAS, the governing body of Farr West City has presented a petition and resolution to the Board of Trustees of the district requesting that Farr West City be annexed into the district; and,

WHEREAS, the Board of Trustees finds that the public convenience and necessity, and safety, requires the annexation of Farr West into the district;

NOW THEREFORE, BE IT RESOLVED by the Board of Trustees of the Weber Fire District, in conformance with the applicable provisions of state law, that the petition of the city council of Farr West City be acknowledged and received together with their request for annexation into the district; and,

BE IT FURTHER RESOLVED that in accordance with the requirements of UCA § 17A-2-406, the boundaries of the territory proposed for annexation as requested by the City Council of Farr West shall be described in **Attachment "A"** attached hereto and incorporated by this reference as if fully set out herein; and,

E: 1500148 BK1887 PG2145
DOUG CROFTS, WEBER COUNTY RECORDER
23-OCT-97 2:57 PM FEE \$0.00 DEP NB
REC FOR: WEBER.FIRE.DISTRICT

BE IT FURTHER RESOLVED that the type or types of services proposed to be provided to Far West include all fire prevention and suppression activities and services presently offered by the District, or as may be adopted or provided in the future, and,


BE IT FURTHER RESOLVED that a tax sufficient to pay for all such services which are or will be furnished as a result of this contemplated annexation will be annually levied upon all taxable property within Farr West City; and,

BE IT FURTHER RESOLVED that a time and place for a public hearing on the establishment of the area which shall be annexed shall be set not less than 30 nor more than 60 days after the adoption of this resolution, providing that all interested persons who desire to object shall be heard at that time and place.


BE IT FINALLY RESOLVED that this Resolution shall become effective immediately upon its passage, except that the aforementioned tax sufficient to pay for the aforementioned services shall not commence to be levied on all taxable property within Farr West City until December 31, 1997.

PASSED AND ADOPTED BY THE BOARD OF TRUSTEES OF WEBER FIRE DISTRICT, STATE OF UTAH on this 12th day of August, 1997.

WEBER FIRE DISTRICT


Dennis Montgomery, Chair

ATTEST:



Brenda L. Nelson
Board Recorder

CERTIFICATION

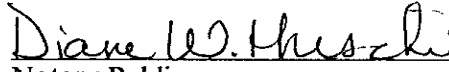
STATE OF UTAH)
)
COUNTY OF WEBER)

SS

I hereby certify that the foregoing is true and correct copy of said Resolution.


Brenda L. Nelson
Board Recorder

Subscribed and sworn to before me this 12th day of August, 1997.


Diane W. Hirschi
Notary Public



E# 1500148 BK1887 PG2147

ATTATCHMENT "A"
GEOGRAPHICAL BOUNDARY OF FARR WEST CITY CORPORATION

July 1997

A part of Sections 14, 22, 23, 25, 26, 35, 36, Township 7 North Range 2 West and part of Sections 1, 2, 11, and 12 Township 6 North Range 2 West S.L.B. & M., U.S. Survey:

Beginning at the South West Corner of Section 14, T.7 N., R.2 W, and running North along the Section Line 361.0 feet more or less to the North Boundary line of Weber County; thence East along said county line 2640.0 feet more or less to the West side of Highway I-15; thence S 18°09' E., 6184.29 feet more or less to the PC of a 5609.58 foot radius curve to the right located in the NE 1/4 section 26 T.7 N., R.2 W; thence 1796.57 feet along the arc of said curve, the long chord bearing S 8°58'30"E, 1788.90 feet; thence S 0°12' W, 525.0 feet more or less on the West side of Highway I-15 to the 1/4 section line of said Section 26, thence N 89°44' E, 710.0 feet more or less to the West side of the C.P. Railroad property, in the SW 1/4 of Section 25, T.7N., R.2W, running thence S 19°01' E, 2763.79 feet more or less along the West side of the C.P. Railroad property to the South Side of said Section 25, which point of intersection is N 88°40' E, 1302.5 feet from the NW corner of Section 36, T.7 N., R.2 W; thence S 88°40' W, 1302.5 feet to said NW corner of Section 36; thence S 0°09' W, 937.0 feet to the South line of 2550 North Street; thence N 88°52'09", E 712.0 feet along said South line; thence N 0°28' E, 60.0 feet to the North line of 2550 North Street; thence N 88°52'09", E 665.9 feet along said North line; thence S 0°50' W, 60.0 feet to the South line of 2550 North Street; thence N 88°52'09" E, 230.44 feet to the West line of the C.P. Railroad property; thence S 18°14'57" E 1319.45 feet along said West line; thence S 89°37' W, 985.0 feet; thence S 0°11' W, 1344.0 feet; thence N 89°52' E, 660.01 feet; thence N 0°45; E. 678.53 feet; thence N

1500148 BK1887 PG2148

89°40' E, 577.9 feet to the West side of the C.P. Railroad property; thence S 18°28' E, 2583.39 feet more or less along the said C.P. Railroad property to South side of said Section 36; thence continuing along the West side of the C.P. Railroad property S 19°00' E, 297.0 feet to the South side of Harrisville Canal; thence S 79°09'E, 1120.0 feet more or less and S 66°00' E, 290.0 feet more or less paralleling the said Canal to the East line of 1200 W. Street; thence paralleling said East line of 1200 W. Street for the following 3 courses: S 24°00' E, 630.9 feet ;thence S 3°00' W, 1100.0 feet more or less to the center line of Harrisville Road; thence still paralleling 1200 W. Street, S 1°24' W, 3010.0 feet more or less to the South side of Section 1, T.6N, R.2W; thence S 1°24' W, 686.26 feet to Clark property; thence along said property three courses, West 265.0 feet, South 200.0 feet, and West 175.0 feet; thence S 79°39'30" W, 772.51 feet to Willard Canal East R-O-W; thence N 89°45' W, 3626.3 feet to a point on the Section 12 West boundary; thence 1017 feet South along said boundary from the NW corner of said Section 12; thence S 89°26' W, 317.8 feet more or less to the West line of Interstate 15; thence S 1°02'47" W, 418.66 feet along said West line; thence N 89°15' W, 359.21 feet to the East line of State Highway 126; thence N 0°40' E, 414.23 feet along said East line; thence S 89°26' W 100.0 feet to the West line of State Highway 126; thence S 0°40' W along said West line 385.0 feet more or less to the Korab property; thence N 89°15' W, 598.62 feet; thence N 84°W, 792.0 feet; thence West 542.52 feet more or less to the center line of 4-mile Creek; thence along said center line to its intersection with said Section 2, SW 1/4 West boundary; thence North 2100 feet more or less to the West 1/4 corner of said Section 2; thence North along the West line of Sections 2, 35 and 26 a distance of 13,200.0 feet more or less to the South line of Section 22; thence North along the East line of Section 22, 765.9 feet; thence North 81°15' West, 585.64 feet; thence West, 2144.40 feet; thence North, 1779.0 feet; thence East, 1640.0 feet; thence N 0°15' W, 2759.44 feet to the North line of 4000

E: 1500148 BK1887 PG2149

North Street; thence East, 1108.92 feet along said North line to the East line of Section 22;
thence North, 141 feet more or less along the East line of Section 22 to the point of
beginning.

E: 1500148 BK1887 PG2150