

Ent 149080 Bk 354 Pg 1635
Date: 15-OCT-2019 3:02:32PM
Fee: \$532.00 Credit Card Filed By: CB
BRENDA NELSON, Recorder
MORGAN COUNTY
For: MORBERLY JASON

After Recording Return To:

NWNAL LLC

Attention: Diane Pinkert

2828 North Harwood, Suite 1300

Dallas, Texas 75201

ASSIGNMENT OF RIGHTS OF WAY AND EASEMENTS
(Morgan County, Utah)

THIS ASSIGNMENT OF RIGHTS OF WAY AND EASEMENTS (this "*Assignment*") is dated October 31, 2017 ("*Effective Date*"), by and between Rocky Mountain Pipeline System LLC, a Texas limited liability company ("*Assignor*"), and NWNAL LLC, a Delaware limited liability company ("*Assignee*"). Each of Assignor and Assignee are a "*Party*" and collectively, the "*Parties*".

WHEREAS, Assignor and HEP SLC LLC ("*Buyer*") are parties to that certain Membership Interest Purchase Agreement dated August 7, 2017, as amended (the "*MIPA*"); and

WHEREAS, in accordance with Sections 8(a)(i)(2) and 8(c)(vi)(1) of the MIPA, Assignor desires to assign and convey to Assignee those certain rights of way and easements more particularly described on Exhibit A attached hereto and made a part hereof for all purposes (the "*Pipeline Easements*").

NOW, THEREFORE, for and in consideration of the payment by Assignee to Assignor of the sum of One Hundred Dollars (\$100.00), and other good and valuable consideration, including the mutual promises and agreements herein contained, the receipt and sufficiency of which is hereby acknowledged, Assignor and Assignee, intending to be legally bound, hereby agree as follows:

1. Assignor has GRANTED, TRANSFERRED AND ASSIGNED, and by these presents does GRANT, TRANSFER AND ASSIGN, unto Assignee and its successors and assigns the Pipeline Easements and all other servitudes, grants, prescriptive rights and all other forms of legal and equitable rights to use the Pipeline Easements, of every kind and character, to have and to hold the same forever, together with all and singular the rights and appurtenances thereto in anywise belonging unto Assignee, its successors and assigns forever.

2. Assignee hereby accepts the terms of this Assignment and agrees to assume all of the terms, covenants and conditions of, and to pay, perform, comply with and discharge all of the

Assignor's obligations in connection with the Pipeline Easements accruing, or arising from events occurring, from and after the Effective Date.

3. Subject to terms and conditions set forth herein, Assignor represents and warrants to Assignee that (i) it has not sold, transferred, conveyed, leased, encumbered or assigned any portion of the Pipeline Easements; and (ii) as of the Effective Date, each of the Pipeline Easements is free from any monetary encumbrances. Other than the representations set forth in this Section 3, it is the intention of Assignor and Assignee to expressly revoke, release, negate and exclude all representations and warranties of every type and description, express or implied whether arising by contract, statute or the common law.

4. ASSIGNOR HEREBY GRANTS, TRANSFERS AND ASSIGNS TO ASSIGNEE THE PIPELINE EASEMENTS, ALL IN THEIR PRESENT CONDITION AND STATE OF REPAIR, WITH ALL FAULTS, LIMITATIONS AND DEFECTS (HIDDEN AND APPARENT) AND, EXCEPT AS EXPRESSLY PROVIDED HEREIN, WITHOUT ANY GUARANTEES OR WARRANTIES (EXPRESS OR IMPLIED), AS TO THEIR TITLE, QUALITY, MERCHANTABILITY OR THEIR FITNESS FOR ASSIGNEE'S INTENDED USE OR A PARTICULAR PURPOSE OR ANY USE OR PURPOSE WHATSOEVER. ASSIGNEE HEREBY ACCEPTS THE PIPELINE EASEMENTS "AS-IS", "WHERE-IS" IN THEIR PRESENT CONDITION AND STATE OF REPAIR, WITH ALL FAULTS, LIMITATIONS AND DEFECTS (HIDDEN AND APPARENT) AND WITHOUT ANY GUARANTEES OR WARRANTIES (EXPRESS OR IMPLIED), AS TO THEIR TITLE, QUALITY, MERCHANTABILITY OR THEIR FITNESS FOR ASSIGNEE'S INTENDED USE OR A PARTICULAR PURPOSE OR ANY USE OR PURPOSE WHATSOEVER. EXCEPT AS EXPRESSLY SET FORTH HEREIN, ALL REPRESENTATIONS AND WARRANTIES ARE EXCLUDED.

5. If there are prohibitions against, or conditions to, the assignment of any Pipeline Easements, without the prior written consent of third parties either as a result of the provisions thereof or the requirements of applicable law, and such written consents have not been obtained on or prior to the date hereof, then, (i) any provision contained in this Assignment or any agreement executed in connection therewith to the contrary notwithstanding, the transfer of title to, or interest in, such Pipeline Easements pursuant to this Assignment shall not become effective unless and until such consent requirement is satisfied, waived or no longer applies, and (ii) until such consent requirement is satisfied, waived or no longer applies, Assignor shall (without infringing on the legal rights of any third party, breaching any such Pipeline Easements or violating any law) provide Assignee with the equivalent benefits of the Pipeline Easements, by subcontract, sublease or otherwise, on the condition that Assignee shall cooperate and assist in such efforts and shall bear all economic burdens and other obligations and liabilities of Assignor regarding such period under such Pipeline Easements, notwithstanding the fact that the same has not been transferred to Assignee. When and if such consent requirement is so satisfied, waived or no longer applies, to the extent permitted by applicable law, the assignment of such Pipeline Easements shall become effective automatically as of the date hereof, without further action on the part of Assignor or Assignee and without payment of further consideration.

6. From time to time, as and when reasonably requested by Assignor or Assignee, the Parties shall execute and deliver such documents and instruments, and shall take such further actions (including corrective actions) as may be reasonably necessary to carry out the purposes of this Assignment.

7. None of the provisions herein are intended by the Parties, nor will they be deemed, to confer any benefit on any person not a Party to this Assignment.

8. Notwithstanding any other provisions of this Assignment to the contrary, nothing contained herein shall in any way supersede, modify, replace, amend, change, rescind, waive, exceed, expand, enlarge or in any way affect the provisions, including the warranties, covenants, agreements, conditions, representations or, in general any of the rights and remedies, and any of the obligations of Buyer or Seller set forth in the MIPA nor shall this agreement expand or enlarge any remedies under the MIPA. To the extent the terms and provisions of this Assignment are in conflict, or inconsistent, with the terms and provisions of the MIPA, the terms and provisions of the MIPA shall control.

9. The laws of the State of Texas shall govern the interpretation and performance of this Assignment, without regard to conflict of law principles.


10. This Assignment may be executed in one or more counterparts, each of which shall be deemed an original, but all of which together shall constitute one and the same instrument.

[Signature Page Follows]

IN WITNESS WHEREOF, Assignor and Assignee have executed this Assignment as of the Effective Date.

ASSIGNOR:

ROCKY MOUNTAIN PIPELINE SYSTEM LLC




By: _____

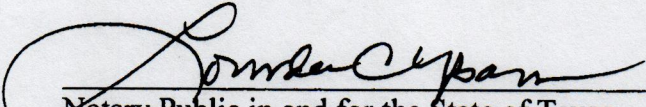
Name: George N. Polydoros, Jr. *LDR*

Title: Vice President *KVO*

STATE OF TEXAS §
 §
COUNTY OF HARRIS §

This instrument was acknowledged before me on this 31st day of October 2017, by George N. Polydoros, Jr., Vice President of Rocky Mountain Pipeline System LLC, a Texas limited liability company, on behalf of said limited liability company.






Notary Public in and for the State of Texas

ASSIGNEE:

NWNAL LLC



By: _____

Name: George N. Polydoros, Jr.

Title: Vice President

1445

STATE OF TEXAS

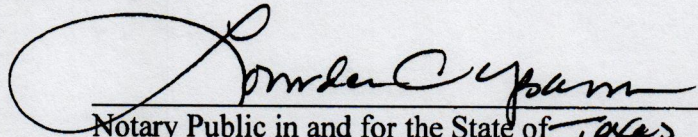
§

COUNTY OF HARRIS

§

§

This instrument was acknowledged before me on this 31st day of October 2017, by George N. Polydoros, Jr., Vice President of NWNAL LLC, a Delaware limited liability company, on behalf of said limited liability company.



Notary Public in and for the State of Texas

My commission expires: 8 July 2021




EXHIBIT A
Pipeline Easements

Item No.	File No.	Grantor	Grantee	Instrument	Doc. No.	Doc. Date	Book	Page	Description
1	07-0139	United State of America	Rocky Mountain Pipeline System LLC	LICENSE		11/28/2005			Sec 36-T5N-R1E crossing Gateway Canal - Weber Basin Project. 00-0002-6247
2	9005-0227	Edwin Albert Wilde, Elizabeth Wilde	Utah Oil Refining Company	ROW	19117	09/16/1939	Misc. 2	200	74.5 rods, 27.90 acres, NE/4 Sec 17-T4N-R4E 00-0002-4768
3	9005-0228	Wilford Toone, Hattie G Toone	Utah Oil Refining Company	ROW	19118	09/20/1939	Misc. 2	201	199.4 total rods, 40 acres, 174.3 rods, W/2 NW/4, NE/4 NW/4 Sec 20-T4N-R4E 25.1 rods, NE/4 Sec 17-T4N-R4E 00-0002-5009
4	9005-0228	Claudius Toone, Hazel C Toone	Utah Oil Refining Company	ROW	19187	10/18/1939	Misc. 2	279	25' x 50', NW/4 Sec 20 -T4N-R4E 00-0002-5009
5	9005-0229	Ideal Cement Company	Utah Oil Refining Company	ROW	23096	05/23/1947	Misc. 2	587	CPU: NW/4 SW/4 Sec 20 - T4N -R4E 00-0002-4867
6	9005-0229	Ideal Cement Company	Utah Oil Refining Company	ROW	19261	08/14/1939	Misc. 2	293	277.5 rods, S/2 Sec 19 -T4N-R4E 61.9 rods, NW/4 SW/4 Sec 20 -T4N -R4E 00-0002-4867
7	9005-0228	E G Toone	Utah Oil Refining Company	ROW	22926	11/29/1946	Misc. 2	569	NW/4 SW/4 Sec 20 -T4N-R4E 00-0002-4867
8	9005-0229	M R Wilde & Sons LLC	Amoco Pipeline Company	ROW	00078151	01/06/1999	M0146	627	SE/4 Sec 19-T4N-R4E 00-0002-4867
9	9005-0231	Morgan County, Utah	Utah Oil Refining Company	ROW	19119	10/02/1939	Misc. 2	202	168.0 rods, N/2 SE/4 Sec 24-T4N-R3E 00-0004-8114
10	9005-0231	J P O'Neill	Utah Oil Refining Company	ROW	19120	08/07/1939	Misc. 2	204	168.0 rods, 160 acres, SE/4 Sec 24-T4N-R3E 00-0004-8114
11	9005-0232	E A Wilde, Elizabeth T Wilde	Utah Oil Refining Company	ROW	19121	08/07/1939	Misc. 2	205	183.5 total rods, 9.9 rods, Lots 11,12, N/2 SW/4 Sec 24-T4N-R3E 81.2 rods, Lot 13, SW/4 SW/4, Sec 24-T4N-R3E 92.4 rods, Lots 15,16,14, S/2 SE/4, SE/4 SW/4 Sec 24-T4N-R3E 00-0004-8114 00-0004-8114 00-0002-2556
12	9005-0086	Schmalz Bros. Company	Utah Oil Refining Company	ROW	19218	08/07/1939	Misc. 2	284	22.1 rods, SE/4, SW/4 Sec 23-T4N-R3E 00-0002-2473
13	9005-0234	David W Evans as Administrator with the Will Annexed of the Estate of Epraim Robison, Sr.	Utah Oil Refining Company	ROW	19186	09/27/1939	Misc. 2	278	63.8 rods, Lots 3, NE/4 NW/4 Sec 26-T4N-R3E 01-004-999

PAA LAW_COR: 118533v1
*For internal reference only

14	9005-0235	Henry F Chaney	Utah Oil Refining Company	ROW	19122	09/16/1939	Misc. 2	206	87.0 rods, Lots 4,5,6, NW/4 NW/4, S/2 NW/4 Sec 26-T4N-R3E 00-0005-0581
15	9005-0239	Albert Dewey Taggart, Queen W. Taggart, Howard Woodruff Taggart, and Margaret W Taggart	UTAH OIL REFINING COMPANY	ROW	19123	08/09/1939	Misc. 2	207	98.3 rods, 212 acres, N/2 Sec 27-T4N-R3E 00-0002-2705
16	9005-0242	George P Bowman, Estella Wattis Bowman	Utah Oil Refining Company	ROW	19124	08/25/1939	Misc. 2	209	133.8 rods, 333 acres, Sec 27-T4N-R3E 01-0002-2952 118.1 rods, SE/4 SW/4, SW/4 SE/4 Sec 28 -T4N-R3E
17	9005-0244	Lafayette Heiner, Naomi Heiner	Utah Oil Refining Company	ROW	19125	08/10/1939	Misc. 2	211	95.1 rods, 41.75 acres, E/2 SE/4 Sec 28-T4N-R3E 00-0002-2929
18	9005-0247	George T West, Nellie West	Utah Oil Refining Company	ROW	19126	08/09/1939	Misc. 2	212	35.3 rods, 92 acres, Sec 28-T4N-R8E 00-0002-2929
19	9005-0248	J E Rees & Sons Co	Utah Oil Refining Company	ROW	19225	08/16/1939	Misc. 2	291	232 total rods, 150.7 rods, SE/4 Sec 29-T4N-R3E 00-0002-3018 81.3 rods, SW/4 Sec 28-T4N-R3E 11
20	9005-0249	Charles Tonks, Maggie R Tonks	Utah Oil Refining Company	ROW	19127	08/18/1939	Misc. 2	213	136.5 rods, 28.3 acres, SE/4 SW/4, SW/4 SW/4, SW/4 SE/4, Sec 29-T4N-R3E 00-0002-3158
21	9005-0250	Olga J Davis	Utah Oil Refining Company	ROW	19185	10/30/1939	Misc. 2	277	72.1 rods, S/2 SE/4 Sec 30-T4N-R3E 00-0001-6613
22	9005-0250	Charles Tonks, Maggie R Tonks	Utah Oil Refining Company	ROW	19184	10/30/1939	Misc. 2	275	72.1 rods, S/2 SE/4 Sec 30-T4N-R3E 00-0001-6613
23	9005-0251	J G Littlefield, Kate Littlefield	Utah Oil Refining Company	ROW	19128	08/11/1939	Misc. 2	215	66.8 rods, 39.40 acres, N/2 Sec 31-T4N-R3E 00-0002-3732
24	9005-0252	Mary R Stewart	Utah Oil Refining Company	ROW	19183	10/19/1939	Misc. 2	274	19.7 rods, 23.16 acres, NW/4 Sec 31-T4N-R3E 00-0002-3216
25	9005-0253	Virgil Stewart	Service Pipe Line Company	ROW	30288	02/06/1960	Misc. 4	288	NE/4 NE/4 Sec 36 -T4N- R2E 00-0001-8968
26	9005-0254	Margaret Rawle	Utah Oil Refining Company	ROW	19129	08/14/1939	Misc. 2	216	11.40 acres, NE/4 NE/4 Sec 36 -T4N- R2E 00-0002-0399
27	9005-0255	The State of Utah, State Road Commission	Utah Oil Refining Company	ROW	19182	10/16/1939	Misc.2	273	34.2 rods, 10.679 acres, SW/4 SE/4 Sec 25 -T4N- R2E 00-0001-8950
28	9005-0256	Emma Robison	Utah Oil Refining Company	ROW	19130	08/15/1939	Misc. 2	217	101.2 total rods, 54.62 total acres, 74.8 rods, 8.1 acres, SW/4 SE/4 Sec 25-T4N-R2E 20 acres, SW/C SE/4 Sec 25-T4N-R2E 26.4 rods, 26.52 acres, Sec 26-T4N-R2E 00-0001-8968

PAA LAW_COR: 118533v1

*For internal reference only

Morgan County, Utah

29	9005-0257	William M Smith	Utah Oil Refining Company	ROW	19131	08/17/1939	Misc. 2	219	2.06 acres, SW/4 Sec 25 -T4N-R2E 00-0070-7614
30	9005-0257	California Packing Corporation	Utah Oil Refining Company	ROW	19181	09/26/1939	Misc. 2	272	1.43 acres, SW/4 Sec 25 -T4N-R2E 00-0070-7462
31	9005-0259	Delbert S Robison, Mary E Robison	Utah Oil Refining Company	ROW	19132	08/17/1939	Misc. 2	220	18.8 acres, Sec 25-T4N-R2E 00-0070-7462
32	9005-0258	Heber C Spackman, Edna Spackman	Utah Oil Refining Company	ROW	19133	08/24/1939	Misc. 2	221	3.44 total acres, 2.32 acres, SW/4 Sec 25-T4N-R2E 1.12 acres, SW/4 Sec 25-T4N-R2E 00-0083-8715
33	9005-0259	Moroni Heiner, Eva Heiner, D H Heiner, Hattie E Heiner	Utah Oil Refining Company	ROW	19315	08/25/1939	Misc. 2	305	3.19 rods, 11.55 acres, Sec 25-T4N-R2E 00-0083-8715 00-0004-4824 00-0004-4840
34	9005-0260	Morgan City Corporation	Utah Oil Refining Company	ROW	19180	09/05/1939	Misc. 2	270	Sec 25-T4N-R2E 00-0083-8715
35	9005-0261	Lulu Heiner	Utah Oil Refining Company	ROW	19134	08/21/1939	Misc. 2	223	41.5 rods, 1.0 acres, SW/4 Sec 25-T4N-R2E 00-0004-3065
36	9005-0261	John L Heiner, Florene B Heiner	Utah Oil Refining Company	ROW	19135	08/21/1939	Misc. 2	224	0.50 acres, SW/4 Sec 25 -T4N-R2E 00-0083-8715 1.5/8 acres, SW/4 Sec 25 -T4N-R2E 00-0004-4824
37	9005-0261	James E Hardy, Elizabeth Hardy	Utah Oil Refining Company	ROW	19136	08/19/1939	Misc. 2	225	1 acre, Sec 25-T4N-R2E 00-0065-8450
38	9005-0261	Melvin Heiner, Rachel Heiner	Utah Oil Refining Company	ROW	19137	08/19/1939	Misc. 2	227	SW/4 NW/4 Sec 25-T4N-R2E 00-0004-3347
39	9005-0262	Lucy Pope	Utah Oil Refining Company	ROW	19138	08/23/1939	Misc. 2	228	2.8 rods, 0.50 acres, Sec 25 & 26-T4N-R2E 00-0004-422
40	9005-0263	Thomas J Davies, Alice Davies	Utah Oil Refining Company	ROW	19139	08/26/1939	Misc. 2	229	35.1 rods, 49.52 acres, NE/4, NW/4 Sec 26-T4N-R2E 00-0001-9685
41	9005-0264	Florence D Thackeray	Utah Oil Refining Company	ROW	19140	08/19/1939	Misc. 2	231	64.6 rods, 41.44 acres, NE/4 Sec 26-T4N-R2E 00-0001-9354
42	9005-0265	David Eddington, Laura Eddington	Utah Oil Refining Company	ROW	19141	08/29/1939	Misc. 2	232	NW/4 NE/4, E/2 NW/4, NW/4 SW/4, NE/4 Sec 26 -T4N-R2E 00-0001-8356 00-0001-9309, 01-0001-9526
43	9005-0266	Hyrum Smith Estate Company Incorporated	Utah Oil Refining Company	ROW	19219	08/22/1939	Misc. 2	286	3.05 acres, Secs 22, 26 & 27-T4N-R2E 01-004-9776
44	9005-0267	Paul I Lyon	Utah Oil Refining Company	ROW	19142	08/28/1939	Misc. 2	234	70.8 rods, 134.99 acres, SE/4 Sec 22-T4N-R2E 00-0001-8356 00-0001-8083
45	9005-0268	George B Lyon	Utah Oil Refining Company	ROW	19143	08/18/1939	Misc. 2	235	71.0 rods, 35 acres SW/4 Sec 22 -T4N-R2E 00-0001-8562

PAA LAW_COR: 118533v1

*For internal reference only

Morgan County, Utah

46	9005-0269	Conard Heiner, Verna Heiner B	Utah Refining Company	Oil ROW	19144	08/19/1939	Misc. 2	236	101.4 total rods, 41.80 total acres, 44.1 rods, 8.40 acres, NE/4 SW/4 Sec 22-T4N-R2E 57.3 rods, 33.40 acres, S/2 Sec 16-T4N-R2E 01-004-360
47	9005-0270	George Robison, Alice Robison M	Utah Refining Company	Oil ROW	19145	08/18/1939	Misc. 2	238	110.0 rods, 37.71 acres, NW/4 Sec 22-T4N-R2E 00-001-7614
48	9005-0276	James Frongner, Elizabeth Frongner	Utah Refining Company	Oil ROW	19146	08/19/1939	Misc. 2	239	11.5 rods, 40 acres, SE/4 NE/4 Sec 21-T4N-R2E 00-001-6848
49	9005-0277	Eliza Robison	Utah Refining Company	Oil ROW	19147	08/24/1939	Misc. 2	240	109.6 total rods, 43 total acres, 96.3 rods, 37 acres, NE/4 NE/4 Sec 21-T4N-R2E 13.3 rods, 6 acres, SE/4 Sec 16-T4N-R2E 00-001-7077
50	9005-0278	Ghomer Rollins, Altha Rollins	Utah Refining Company	Oil ROW	19148	08/21/1939	Misc. 2	241	23.7 rods, 38.5 acres, NW/4 NE/4 Sec 21-T4N-R2E 00-001-7564
51	9005-0279	Roy Heiner, Wealtha Heiner	Utah Refining Company	Oil ROW	19149	08/22/1939	Misc. 2	243	31.2 rods, 28.76 acres, W/2 SE/4 Sec 16-T4N-R2E 00-001-5535 00-001-5733
52	01-0729	United States Department of the Interior Bureau of Land Management	Rocky Mountain Pipeline System LLC	ROW		08/14/2006			880 rods, N/2 S/2 Sec 28-T5N-R1E Lots 11,13, Sec 24-T4N-R3E lot 4, Sec 26-T4N-R3E 00-002-6631
53	07-0138	United States of America	Rocky Mountain Pipeline System LLC	PERMIT		05/09/2014			536.2 rods, Sec 27-T5N-R1E 00-002-6631
54	9005-0212	Utah Department of Transportation	Amoco Pipeline Company	LICENSE		11/16/1989			US Hwy 30S crossing: NW/4 SW/4 Sec 28-T5N-R1E; NW/4 SE/4 Sec 27-T5N-R1E; SE/4 SW/4 Sec 19-T4N-R4E; NW/4 NW/4 Sec 20-T4N-R4E; NW/4 NE/4 Sec 26-T4N-R2E; SW/4 SW/4 Sec 31-T4N-R3E 00-002-5369 00-002-6623 00-004-2751
55	9005-0280	Archie Madsen, Katherine Madsen	Utah Refining Company	Oil ROW	19150	08/22/1939	Misc. 2	244	55.1 rods, 26 acres, SW/4 Sec 16-T4N-R2E 00-001-5816
56	9005-0282	Neils Olsen Estate, Gunda Olsen and Rena Allen, Emil Olsen and Vivian Olsen, Rose Harman, Della Tucker	Utah Refining Company	Oil ROW	19220	08/24/1939	Misc. 2	287	34.0 rods, 18.85 acres, SW/4 Sec 16-T4N-R2E 00-001-5816
57	9005-0283	Ralph Madsen, Clara Madsen	Utah Refining Company	Oil ROW	19151	08/22/1939	Misc. 2	245	45.6 rods, 23.92 acres, SW/4 NW/4, NW corner of SW/4 Sec 16-T4N-R2E 00-001-5709

58	9005-0284	Fern Johnson, Lewis Johnson, Rosilind Johnson, Marie Tonks, Olga Johnson, Earl Johnson	Utah Oil Refining Company	Oil	ROW	19262	12/18/1939	Misc. 2	295	65.0 rods, 25.72 acres, NW/4 Sec 16-T4N-R2E 00-0001-5576
59	9005-0285	William Anderson, Lettie Anderson	Utah Oil Refining Company	Oil	ROW	19152	08/28/1939	Misc. 2	247	14.8 rods, 6.16 acres, NW/4 Sec 16-T4N-R2E 00-0001-5634
60	9005-0286	Wesley Anderson, Helen Anderson	Utah Oil Refining Company	Oil	ROW	19153	08/28/1939	Misc. 2	248	23.1 rods, 57.50 acres, NW/4 SE/4 Sec 17-T4N-R2E 00-0001-6046
61	9005-0287	Clara E Peterson Estate, JC Peterson	Utah Oil Refining Company	Oil	ROW	19154	08/26/1939	Misc. 2	249	64.2 rods, 19.0 acres, E/2 NE/4 Sec 17-T4N-R2E 00-0001-6442
62	9005-0288	Eleanor H Adair	Utah Oil Refining Company	Oil	ROW	19155	09/13/1939	Misc. 2	251	74.7 total rods, 39.21 acres, 55.4 rods, N/2 NE/4, NE/4 Sec 17-T4N-R2E 00-0001-6442 19.3 rods, SE/4 Sec 8-T4N-R2E 00-0001-6442
63	9005-0289	Herbert J Whittier, Margaret Whittier	Utah Oil Refining Company	Oil	ROW	19156	08/30/1939	Misc. 2	252	87.7 total rods, 68 total acres, 36 acres, SW/4 SE/4 Sec 8-T4N-R2E 00-0001-4967 32 acres, SW/4 Sec 8-T4N-R2E 00-0001-4967
64	9005-0290	Nephi J Hulet, Nellie M Hulet	Utah Oil Refining Company	Oil	ROW	19157	08/28/1939	Misc. 2	253	98.8 rods, 55.41 acres, NE/4 SW/4 Sec 8 -T4N- R2E 00-0001-4868
65	9005-0291	Edgar Garderr Pearl Garder	Utah Oil Refining Company	Oil	ROW	19158	08/28/1939	Misc. 2	255	53.8 total rods, 75.26 acres, SE/4 Sec 7-T4N-R2E W/2 Sec 8-T4N-R2E 00-0001-4868
66	9005-0292	Job Adams, Amanda Adams	Utah Oil Refining Company	Oil	ROW	19159	08/29/1939	Misc. 2	256	84.7 rods, 52.0 acres, NW/4 Sec 8-T4N-R2E 00-0001-4579
67	9005-0293	Victor R Bohman Estate	Utah Oil Refining Company	Oil	ROW	19179	09/05/1939	Misc. 2	269	13.75 acres, W/2 NW/4 Sec 8 -T4N- 00-0001-3019 R2E 57.8 rods, 17.25 acres, NE/4 Sec 7 -T4N- R2E 8.8 rods, 23 acres, NE/4 Sec 7 -T4N-R2E 00-0001-4504 6 acres, SE/4 SE/4 Sec 6 -T4N-R2E 00-0001-4520 35.3 rods, 17 acres, SE/4 Sec 6&7 -T4N- R2E 29.6 rods, 15.86 acres, NW/4 Sec 6 -T4N-R2E 00-0001-3019
68	9005-0294	Frank W Bohman	Amoco Pipeline Company		ROW	44835	09/14/1978	M 26	668	CPU: SE/4 Sec 6 -T4N- R2E 00-0001-3258
69	9005-0294	Alfred F Bohman Estate	Utah Oil Refining Company	Oil	ROW	19178	08/30/1939	Misc. 2	267	45.9 rods, 38.75 total acres, 27 acres, SE/4 Sec 6-T4N-R2E 11.75 acres, S/2 SE/4 Sec 6-T4N-R2E 00-0001-3460

70	9005-0295	Sarah Alice Whittier Estate, Robert E Whittier, Doris Whittier, Mary J Clark, Eugene Whittier	Utah Oil Refining Company	ROW	19221	09/01/1939	Misc. 2	288	18.49 acres, SW/4 SE/4 Sec 6 - T4N- 00-0001-3464 R2E 111.1 rods, 14 acres, NW/4 SE/4 Sec 6 -T4N- R2E 17.5 rods, 11.25 acres, S/2 Sec 6 -T4N- R2E 74.4 rods, 19.51 acres, S/2 Sec 6 -T4N- R2E 5.10 acres, Sec 6 -T4N- R2E 16 acres, Sec 31 -T4N- R2E 4.80 acres, Sec 36 -T4N- R2E 7.4 rods, SW/4 SW/4 Sec 31 - T5N- R2E, Lot 4 00-0004-2599 00-0001-3282
71	9005-0296	Agnes Carrigan	Utah Oil Refining Company	ROW	19222	09/15/1939	Misc. 2	290	28 rods, SW/4 NE/4, SE/4 NW/4, SE/4 Sec 6-T4N-R2E 00-0004-2599
72	9005-0298	Irvin Walker Carrigan, Russell Carrigan, LaNez Carrigan	Amoco Pipeline Company	ROW	40021	08/15/1973	M 13	622	0.014 acres, 25' x 25', SE/4 NW/4, Sec 6 -T4N- R2E 00-0001-3928
73	9005-0298	Irven Carrigan	Utah Oil Refining Company	ROW	19177	09/13/1939	Misc. 2	266	78.5 rods, 18.25 acres, NW/4 Sec 6-T4N-R2E 00-0001-3928
74	9005-0299	Clara Whitear	Utah Oil Refining Company	ROW	19160	08/30/1939	Misc. 2	257	10.0 rods, 50.52 acres, NW/4 Sec 6-T4N-R2E 00-0001-3928
75	9005-0300	Agnes Wold Olsen	Utah Oil Refining Company	ROW	19161	09/02/1939	Misc. 2	259	49.0 rods, 36.65 acres, NW/4 Sec 6-T4N-R2E 00-0001-3290
76	9005-0301	John L Young, Geneve B Young	Utah Oil Refining Company	ROW	19263	09/01/1939	Misc. 2	296	6.9 rods, 31 acres, SE/4 Sec 31-T5N-R2E 00-0002-7837
77	9005-0302	H Hugo Olsen, Helen C Olsen	Utah Oil Refining Company	ROW	26890	08/12/1954	Misc. 3	495	4.0 rods, SW/4 SW/4 Sec 31- T5N-R2E 00-0001-3290
78	9005-0304	John R Gailey	Utah Oil Refining Company	ROW	19163	09/19/1939	Misc 2	261	9.5 acres, SE/4 SE/4 Sec 26- T5N- R1E 317.7 rods, SW/4 SE/4 Sec 26- T5N- R1E 17.3 rods, W/2 Sec 35-T5N- R1E SE/4 Sec 27-T5N- R1E SW/4 Sec 28-T5N-R1E 00-0002-6185 00-0002-6805 00-0002-6631
79	9005-0305	Verl J Poll, June Warner Poll	Service Pipe Line Company	ROW	32839	04/15/1964	Misc. 4	614	Sec 27-T5N-R1E 00-0002-6631
80	9005-0307	Thornley K Swan, Dorothy P Swan, J W Swan, Elizabeth H Swan	Service Pipe Line Company	ROW	32841	04/27/1964	Misc. 4	616	Sec 27-T5N-R1E 00-0002-6037 00-0002-6458 00-0002-6516 00-0002-6524 00-0002-6532 00-0002-6540 00-0002-6557 00-0002-6565 00-0002-6573 00-0002-6581 00-0002-6599 00-0002-6607 00-0002-6615

81	9005-0306	H J Barnes, Harold J Gailey, Louise B Gailey, Clyde H Gailey, Ramona H Gailey, John W Robins, Cora B Robins	Service Pipe Line Company	ROW	32840	04/24/1964	Misc. 4	615	Sec 27-T5N-R1E 00-0002-6359 00-0002-6375 00-0002-6391
82	9005-0308	Swan Land and Livestock Company	Service Pipe Line Company	ROW	32842	04/27/1964	Misc. 4	618	Sec 27-T5N-R1E 00-0002-6359 00-0002-6375 00-0002-6391
83	9005-0310	John Heder Robinson Estate	Utah Oil Refining Company	ROW	19164	09/05/1939	Misc. 2	262	SE/4 Sec 27-T5N-R1E 00-0002-6391
84	9005-0311	Mary R Watts Robinson	Utah Oil Refining Company	ROW	19165	08/29/1939	Misc. 2	264	SW/4 Sec 27-T5N-R1E 00-0002-6433
85	9005-0086	Union Pacific Railroad Company	Amoco Pipeline Company	PERMIT		05/31/1990			00-0001-8570 00-0001-8356 00-0002-2887 SE/4, Sec 22-T4N-R2E NW/4, N/2 Sec 31-T4N-R3E SE/4 Sec 28-T4N-R3E Sec 27-T4N-R3E S/2 Sec 19-T4N-R4E S/2 Sec 23-T4N-R3E Partial assignment insofar and only insofar as the pipeline crosses under the railroad in Morgan County, UT.
86	9005-0213	Deseret Live Stock Company	Utah Oil Refining Company	ROW	20593	09/21/1939	M-2	395	00-0003-2019 00-0003-2027 806.1 total rods, 122.1 rods, Sec 31-T6N-R6E 332.5 rods, Sec 32-T6N-R6E 351.5 rods, Sec 33-T6N-R6E
87	9005-0225	Board of County Commissioners, County of Morgan State of Utah	Utah Oil Refining Company	ROW		08/21/1939			00-0003-2019 00-0003-2027
88	9005-0214	Elizabeth A Phillips	Utah Oil Refining Company	ROW	19106	09/09/1939	Misc. 2	186	00-0003-0310 00-0003-0330 266.2 rods, Sec 1 76.8 rods, Sec 2 269.4 rods, Sec 11 all in -T5N- R5E 128.8 rods, N/2 N/2 Sec 6 - T5N- R6E 170.6 rods, S/2 NW/4 Sec 10 - T5N- R5E 155.8 rods, S/2 S/2 Sec 4 - T5N- R5E 169.7 rods, Sec 8 -T5N- R5E
89	9005-0215	S Francis & Sons	Utah Oil Refining Company	ROW	19108	09/23/1939	Misc. 2	188	00-0003-0112 95.7 total rods, 44.8 rods, Lot 6, NW/4 SW/4 Sec 6-T5N-R6E 50.9 rods, SE/4 NW/4 Sec 6-T5N-R6E
90	9005-0000	United States of America	Service Pipe Line Company	ROW		03/22/1966			00-0078-6087 S/2 NW/4 Sec 10-T5N-R5E N/2 Sec 9-T5N-R5E E/2 Sec 8-T5N-R5E SW/4 Sec 8-T5N-R5E
91	9005-0216	Reed A Phillips, Ruth C Phillips	Utah Oil Refining Company	ROW	19107	09/08/1939	Misc. 2	187	00-0078-6087 239.6 rods, 640 acres, Sec 9-T5N-R5E

PAA LAW_COR: 118533v1
*For internal reference only

92	9005-0217	Grant S Eddington, Grace Peck Eddington	Utah Oil Refining Company	ROW	19109	09/15/1939	Misc 2	189	194.4 rods, 448 acres, Sec 8 - T5N- R5E 00-0003-0138
93	9005-0218	Laura Eddington, David Eddington	Utah Oil Refining Company	ROW	19110	09/15/1939	Misc 2 00-0003-0468 00-0003-0500	191	544.3 total rods, 1000 acres, 337.7 rods, Sec 17-T5N-R5E 198.3 rods, E/2 Sec 19-T5N-R5E 8.3 rods, SW/4 SW/4 Sec 4-T5N-R5E
94	9005-0218	Claudius C Toone, Hazel C Toone	Utah Oil Refining Company	ROW	19325	11/10/1939	M.2 00-0003-0476	307	Sec 18-T5N-R5E
95	9005-0219	Elbert Johnson	Utah Oil Refining Company	ROW	20075	10/22/1941	m.2 00-0002-9645	350	Lot 5, Sec 24 -T5N- R4E Lot 6, Sec 24 -T5N- R4E
96	9005-0219	Dean Wm Toone	Utah Oil Refining Company	ROW	19111	09/16/1939	Misc. 2 00-0002-7932	192	319.4 total rods, 153.6 rods, special Sec 37 within Sec 24-T5N-R4E 165.8 rods, W/2 Sec 19-T5N-R5E
97	9005-0220	Meredith Jones Estate	Utah Oil Refining Company	ROW	19188	09/16/1939	Misc. 2 00-0002-9650	280	256.3 total rods, 94.7 rods, Sec 25-T5N-R4E 161.6 rods, Special Sec 38 in Sec 24-T5N-R4E
98	9005-0221	Richard C Jensen	Amoco Pipeline Company	ROW	44583	06/27/1978	M 26 00-0002-7932	205	CPU: NE/4 NW/4 Sec 35-T5N-R4E
99	9005-0221	James Wellington Toone, Blanche B Toone	Utah Oil Refining Company	ROW	19112	09/16/1939	Misc. 2 00-0002-7932 00-0002-9650	193	562.6 total rods, 158.2 rods, NW/4 Sec 35-T5N-R4E 334.6 rods, SE/4 SW/4, SW/4 SE/4, NW/4 SE/4, S/2 NE/4, NE/4 NE/4 Sec 26-T5N-R4E 69.8 rods, SW/4 NE/4, Lot 6, Sec 34-T5N-R4E NW/4 SE/4, Lot 9, Sec 34-T5N-R4E
100	9005-0223	John Toone, Margaret Toone	Utah Oil Refining Company	ROW	19113	09/16/1939	Misc. 2	194	240.9 rods, 160 acres, special Sec 39, in Sec 34 -T5N- R4E 00-0002-7858
101	9005-0223	Broom Swan Toone, Erma Toone	Utah Oil Refining Company	ROW	19327	11/04/1939	Misc. 2	308	Lots 2,3,4,8, NE/4 NW/4 Sec 34 -T5N- R4E 00-0002-9890
102	9005-0223	L L Toone, Ruby Toone	Utah Oil Refining Company	ROW	19326	11/06/1939	Misc. 2	307	W/2 NW/4 Sec 34-T5N-R4E Lots 7 & 12 Sec 34-T5N-R4E 00-0002-7887
103	9005-0222	Frank Toone, Rose Toone	Utah Oil Refining Company	ROW	19114	09/20/1939	Misc. 2 00-0002-9924	196	60.3 total rods, 17.9 rods, 11.97 acres, Lot 13, SW/4 SW/4 Sec 34-T5N-R4E 42.4 rods, Lot 5, SE/4 NE/4 Sec 34-T5N-R4E
104	9005-0224	Mark Thackeray, Alta Thackeray	Utah Oil Refining Company	ROW	19115	09/16/1939	Misc. 2 00-0002-3968	197	208.0 rods, Sec 4 -T4N- R4E Sec 3 -T4N- R4E Lot 13, SW/4 SW/4 Sec 34 -T5N- R4E
105	9005-0226	H B Crouch, Josephine Crouch	Utah Oil Refining Company	ROW	19116	09/16/1939	Misc. 2 00-0002-4792	198	720.7 total rods 279.5 rods, Sec 17-T4N-R4E (see amendment this file defining width of ROW to 62.5' this section only) 342.3 rods, Sec 9-T4N-R4E 98.9 rods, SW/4 SE/4 Sec 4-T4N-R4E

PAA LAW_COR: 118533v1

*For internal reference only

Morgan County, Utah

106	9005-0253	Oren Hale, Louie Hale, Genevieve Hale Longdon, Vera Hale Paquin, S J Olsen, Lamar Olsen	Utah Oil Refining Company	ROW	19209	08/12/1939	Misc. 2	281	22.8 total rods, 67.41 acres, 37.85 acres, Lot 4, NW/4 NW/4 Sec 31-T4N-R3E 5 acres, SW/4 NW/4 Sec 31- T4N-R3E 24.56 acres, NE/4 Sec 36-T4N- R2E
107	9005-0226	M R Wilde & Sons Company, LLC	Rocky Mountain Pipeline System LLC	AMD	122456	01/07/2011	289	1744	Sec 17-T4N-R4E 00-0002-4792
108	9005-0304	Gailey Ranch LLC, Sinclair Real Estate Company	Rocky Mountain Pipeline System LLC	AMD	123636	07/20/2011	292	839	428.91 rods, 3.249 acres, S/2, Sec 26, SE/4 Sec 27 & N/2 Sec 35 . All in T5N-R1E Access road & block valve site, SE/4 Sec 27-T5N-R1E
109	9005-0212	State Road Commission of Utah	Utah Oil Refining Company	LICENSE		11/08/1939			Hwy License: Crossing Hwy 30, NE/4 SW/4 and NE/4 SE/4 Sec 28-T5N-R1E at Eng Sta 526 to Eng Sta 532 and parallel to center line, FAP 62A, Eng Sta 554 to Eng Sta 557.
110	9005-0288	Amoco Pipeline Company	Rex Jensen	ENCROACH		06/28/1991			Cable encroachment - no legal given 00-0002-6057
111	9005-0256	Alan W Hudson and Debra L Hudson	Rocky Mountain Pipeline System LLC	AMD	139017	08/08/2016	329	607	Total Acres 0.019 SW/4 SE/4 Sec 25-T4N-R2E Sec 26-T4N-R2E 00-0001-8950