

AFFIDAVIT

STATE OF UTAH)
)
) :SS
)
COUNTY OF TOOELE)

Scott W. Derby, holding license no. 186126, as a Land Surveyor in the State of Utah, being duly sworn deposes, and says:

1. I have previously prepared a subdivision plat of the Overlake Estates Phase 1E currently on file and recorded in the office of the Tooele County Recorder on November 5, 1999

under Entry No. 139507, Book 596, Page 103. The existing address numbers on the lots of this recorded plat are incorrect. The incorrect addresses and the corrected addresses are shown below. (See sheets 1 thru 3)

2.	<u>LOT NO.</u>	<u>INCORRECT LOT NO. ADDRESS</u>	<u>CORRECTED LOT NO. ADDRESS</u>
	Lot 701	16 E. APARICIO DR.	15 E. APARICIO DR.
	Lot 702	26 E. APARICIO DR.	25 E. APARICIO DR.
	Lot 703	36 E. APARICIO DR.	35 E. APARICIO DR.
	Lot 704	46 E. APARICIO DR.	47 E. APARICIO DR.
	Lot 705	56 E. APARICIO DR.	57 E. APARICIO DR.
	Lot 706	66 E. APARICIO DR.	67 E. APARICIO DR.
	Lot 707	76 E. APARICIO DR.	77 E. APARICIO DR.
	Lot 708	1904 E. APARICIO DR.	1905 E. APARICIO DR.
	Lot 709	95 EAST 1910 NORTH	97 EAST 1910 NORTH
	Lot 710	106 EAST 1910 NORTH	107 EAST 1910 NORTH
	Lot 711	116 EAST 1910 NORTH	117 EAST 1910 NORTH
	Lot 712	126 EAST 1910 NORTH	127 EAST 1910 NORTH
	Lot 713	136 EAST 1910 NORTH	137 EAST 1910 NORTH
	Lot 714	146 EAST 1910 NORTH	147 EAST 1910 NORTH
	Lot 715	156 EAST 1910 NORTH	157 EAST 1910 NORTH
	Lot 716	166 EAST 1910 NORTH	167 EAST 1910 NORTH
	Lot 717	165 EAST 1910 NORTH	166 EAST 1910 NORTH
	Lot 718	155 EAST 1910 NORTH	156 EAST 1910 NORTH
	Lot 719	145 EAST 1910 NORTH	146 EAST 1910 NORTH
	Lot 720	135 EAST 1910 NORTH	136 EAST 1910 NORTH
	Lot 721	125 EAST 1910 NORTH	126 EAST 1910 NORTH
	Lot 722	115 EAST 1910 NORTH	116 EAST 1910 NORTH
	Lot 723	105 EAST 1910 NORTH	106 EAST 1910 NORTH
	Lot 724	1895 N. APARICIO DR.	1894 N. APARICIO DR.
	Lot 725	57 E. APARICIO DR.	56 E. APARICIO DR.
	Lot 726	47 E. APARICIO DR.	46 E. APARICIO DR.

Lot 727	35 E. APARICIO DR.	36 E. APARICIO DR.
Lot 728	25 E. APARICIO DR.	26 E. APARICIO DR.
Lot 729	15 E. APARICIO DR.	16 E. APARICIO DR.
Lot 730	16 E. 1860 NORTH	15 E. 1860 NORTH
Lot 731	26 E. 1860 NORTH	25 E. 1860 NORTH
Lot 732	36 E. 1860 NORTH	35 E. 1860 NORTH
Lot 733	46 E. 1860 NORTH	45 E. 1860 NORTH
Lot 734	56 E. 1860 NORTH	55 E. 1860 NORTH
Lot 735	66 E. 1860 NORTH	65 E. 1860 NORTH
Lot 736	76 E. 1860 NORTH	75 E. 1860 NORTH
Lot 737	88 E. 1860 NORTH/1875 N. APARICIO DR.	87 E. 1860 NORTH/1874 APARICIO DR.
Lot 738	1868 N. APARICIO DR.	1867 N. APARICIO DR.
Lot 739	126 E. 1860 NORTH	125 E. 1860 NORTH
Lot 740	136 E. 1860 NORTH	135 E. 1860 NORTH
Lot 741	146 E. 1860 NORTH	145 E. 1860 NORTH
Lot 742	156 E. 1860 NORTH	155 E. 1860 NORTH
Lot 743	166 E. 1860 NORTH	165 E. 1860 NORTH
Lot 744	135E. 1860 NORTH/1844 N. APRICIO DR.	136 E. 1860 NORTH/1843 N. APRICIO DR.
Lot 745	145 E. 1860 NORTH	146 E. 1860 NORTH
Lot 746	155 E. 1860 NORTH	156 E. 1860 NORTH
Lot 747	165 E. 1860 NORTH	166 E. 1860 NORTH
Lot 748	1824 N. APARICIO DR.	1823 N. APARICIO DR.
Lot 749	162 E. APARICIO DR.	161 E. APARICIO DR.
Lot 750	1847 N. APARICIO DR.	1846 N. APARICIO DR.
Lot 751	95 E. 1860 NORTH	96 E. 1860 NORTH
Lot 752	85 E. 1860 NORTH	86 E. 1860 NORTH
Lot 753	75 E. 1860 NORTH	76 E. 1860 NORTH
Lot 754	65 E. 1860 NORTH	66 E. 1860 NORTH
Lot 755	55 E. 1860 NORTH	56 E. 1860 NORTH
Lot 756	45 E. 1860 NORTH	46 E. 1860 NORTH
Lot 757	35 E. 1860 NORTH	36 E. 1860 NORTH
Lot 758	25 E. 1860 NORTH	26 E. 1860 NORTH
Lot 759	15 E. 1860 NORTH	16 E. 1860 NORTH
Lot 760	16 E. 1810 NORTH	17 E. 1810 NORTH
Lot 761	26 E. 1810 NORTH	27 E. 1810 NORTH
Lot 762	36 E. 1810 NORTH	37 E. 1810 NORTH
Lot 763	46 E. 1810 NORTH	47 E. 1810 NORTH
Lot 764	56 E. 1810 NORTH	57 E. 1810 NORTH
Lot 765	66 E. 1810 NORTH	67 E. 1810 NORTH
Lot 766	76 E. 1810 NORTH	77 E. 1810 NORTH
Lot 767	86 E. 1810 NORTH	87 E. 1810 NORTH
Lot 768	96 E. 1810 NORTH	97 E. 1810 NORTH
Lot 769	106 E. 1810 NORTH	107 E. 1810 NORTH
Lot 770	124 E. 1810 NORTH/1825 N. APARICIO DR.	125 E. 1810 NORTH/1825 N. APARICIO DR.
Lot 771	1804 N. BERRA BLVD./17 E. AARON DR.	1804 N. BERRA BLVD./16 E. AARON DR.
Lot 782	1652 N. BERRA BLVD./16 E. AARON DR.	1653 N. BERRA BLVD./17 E. AARON DR.
Lot 783	1803 N. 40 E./27 E. 1810 N.	1803 N. 40 E./266 E. 1810 N.
Lot 794	1651 N. 40 E./26 E. AARON DR.	1651 N. 40 E./27 E. AARON DR.
Lot 795	1798 N. 40 E./57 E. AARON DR.	1798 N. 40 E./56 E. AARON DR.
Lot 805	1658 N. 40 E./54 E. AARON DR.	1658 N. 40 E./55 E. AARON DR.
Lot 806	1803 N. 80 E./67 E. 1810 N.	1803 N. 80 E./66 E. 1810 N.
Lot 816	1665 N. 80 E./66 E. AARON DR.	1665 N. 80 E./67 E. AARON DR.
Lot 833	1748 N. DEAN DRIVE/105 W. DRYSDALE WAY	1748 N. DEAN AVE./105 W. DRYSDALE WAY
Lot 834	1736 N. DEAN DRIVE	1736 N. DEAN AVE.

E 147480 B 0621 P 0544

Lot 835	1722 N. DEAN DRIVE	1722 N. DEAN AVE.
Lot 836	1708 N. DEAN DRIVE	1708 N. DEAN AVE.
Lot 837	1696 N. DEAN DRIVE	1696 N. DEAN AVE.
Lot 838	1686 N. DEAN DRIVE	1686 N. DEAN AVE.
Lot 839	1674 N. DEAN DRIVE	1674 N. DEAN AVE.
Lot 840	1658 N. DEAN DRIVE	1658 N. DEAN AVE.
Lot 841	1644 N. DEAN DRIVE	1644 N. DEAN AVE.
Lot 842	1632 N. DEAN DRIVE	1632 N. DEAN AVE.
Lot 843	1618 N. DEAN DRIVE	1618 N. DEAN AVE.
Lot 844	1604 N. DEAN DRIVE	1604 N. DEAN AVE.
Lot 845	1588 N. CERRONI DRIVE/142 W. 1570 N.	1588 N. DEAN AVE./142 W. 1570 N.
Lot 880	143 W. 1570 N./1562 N. DEAN DRIVE	143 W. 1570 N./1562 N. DEAN AVE.
Lot 881	142 W. 1530 N./1544 N. DEAN DRIVE	142 W. 1530 N./1544 N. DEAN AVE.

3. I hereby state that the correct address for each lot is as stated above under the "Corrected Lot No." column.


4. I also state that this AFFIDAVIT is to correct the error of addresses on the previously recorded subdivision plat referred to above signed by myself on MAY 9th, 2000.

Scott W. Derby
 No. 186126
SCOTT W. DERBY
 Registered Land Surveyor
 License No. 186126
 PROFESSIONAL LAND SURVEYOR
 STATE OF UTAH
 2000

SUBSCRIBED and sworn before me this 9th Day of May


My Commission Expires: September 17, 2002

Tara Barnes
 Notary Public

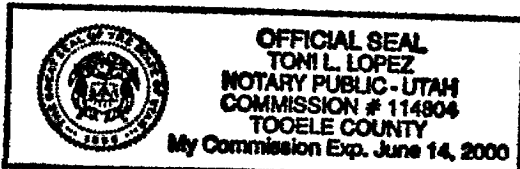


Approved by Tooele City on May 10, 2000
 by *Richard Ferguson*

Subscribed and Sworn to before me this 10th day of May, 2000.



Sue L. Casias
 Notary Public



Toni L. Lopez
 Notary Public
 subscribed and sworn to before me this 10th day of May, 2000.

E 147480 B 0621 P 0545