

WEBER BASIN WATER CONSERVANCY DISTRICT

APPLICATION FOR REALLOCATION OF CLASS D ALLOTMENT

GLENN HILL


The following first described lands have been allotted 81.0 acre-feet of water by Petition and Order recorded in Book 1771, Page 2637, Transfer and Order recorded in Book \_\_\_\_\_, Page \_\_\_\_\_, records of WEBER County, Utah. Such lands have since the REALLOCATION and order been divided into additional separate ownerships by reason whereof the 81.0 acre-feet of water now allotted thereto and the lien created thereby should be reallocated to the lands more particularly described under "Descriptions of Lands with Quantities as Reallocated". The undersigned, Secretary of Weber Basin Water Conservancy District, accordingly hereby applies to the Board of Directors of such District for such reallocation and requests that a time and place for hearing upon this application be fixed, and notice thereof be given to all interested parties in the manner provided by the Rules and Regulations of the District.

FIRST DESCRIBED LANDS

07-004-0023. FOX CHASE ASSOC., L.L.C., FOX CHASE PHASE 1 & 2, 81.0 AF


DESCRIPTIONS OF LANDS WITH QUANTITIES AS REALLOCATED

- 07-464-0001. JERRY WALTERS, FOX CHASE SUB., PH. 1, LOT 1, 1.1 AF
- 07-464-0002. JERRY WALTERS, FOX CHASE SUB., PH. 1, LOT 2, 2.0 AF
- 07-464-0003. EUGENE X. VALLI, FOX CHASE SUB., PH. 1, LOT 3, 1.5 AF
- 07-464-0004. LARRE HARRINGTON, TRUSTEE, FOX CHASE SUB., PH. 1, LOT 4, 1.3 AF
- 07-464-0005. BOB HARRINGTON, TRUSTEE, FOX CHASE SUB., PH. 1, LOT 5, 1.5 AF
- 07-464-0006. FOX CHASE ASSOCIATES, FOX CHASE SUB., PH. 1, LOT 6, 1.7 AF
- 07-464-0007. BRANDON BURBIDGE, FOX CHASE SUB., PH. 1, LOT 7, 1.8 AF
- 07-464-0008. THE BOYER CO. L.C., FOX CHASE SUB., PH. 1, LOT 8, 2 AF
- 07-464-0009. BRAE LEE BURBIDGE, FOX CHASE SUB., PH. 1, LOT 9, 2.3 AF
- 07-464-0010. BRET E. BURBIDGE, FOX CHASE SUB., PH. 1, LOT 10, 2 AF
- 07-464-0011. THE BOYER CO. L.C., FOX CHASE SUB., PH. 1, LOT 11, 1.7 AF
- 07-464-0012. FLOYD ENGLISH, FOX CHASE SUB., PH. 1, LOT 12, 1.5 AF
- 07-464-0013. FLOYD ENGLISH, FOX CHASE SUB., PH. 1, LOT 13, 1.3 AF
- 07-464-0014. FLOYD ENGLISH, FOX CHASE SUB., PH. 1, LOT 14, 1.7 AF
- 07-465-0001. FOX CHASE ASSOCIATION L.L.C., FOX CHASE SUB., PH. 2, LOT 15, 2.1 AF
- 07-465-0002. FOX CHASE ASSOCIATION L.L.C., FOX CHASE SUB., PH. 2, LOT 16, 1.3 AF
- 07-465-0003. FOX CHASE ASSOCIATION L.L.C., FOX CHASE SUB., PH. 2, LOT 17, 1.3 AF
- 07-465-0004. FOX CHASE ASSOCIATION L.L.C., FOX CHASE SUB., PH. 2, LOT 17, 2.0 AF
- 07-465-0005. FOX CHASE ASSOCIATION L.L.C., FOX CHASE SUB., PH. 2, LOT 38, 1.5 AF
- 07-465-0006. FOX CHASE ASSOCIATION L.L.C., FOX CHASE SUB., PH. 2, LOT 39, 2.1 AF
- 07-465-0007. FOX CHASE ASSOCIATION L.L.C., FOX CHASE SUB., PH. 2, LOT 40, 2.3 AF
- 07-465-0008. FOX CHASE ASSOCIATION L.L.C., FOX CHASE SUB., PH. 2, LOT 41, 1.2 AF
- 07-465-0009. FOX CHASE ASSOCIATION L.L.C., FOX CHASE SUB., PH. 2, LOT 42, 1.2 AF
- 07-465-0010. FOX CHASE ASSOCIATION L.L.C., FOX CHASE SUB., PH. 2, LOT 43, 1.3 AF
- 07-465-0011. FOX CHASE ASSOCIATION L.L.C., FOX CHASE SUB., PH. 2, LOT 44, 1.3 AF
- 07-465-0012. FOX CHASE ASSOCIATION L.L.C., FOX CHASE SUB., PH. 2, LOT 45, 1.1 AF
- 07-465-0013. FOX CHASE ASSOCIATION L.L.C., FOX CHASE SUB., PH. 2, LOT 46, 1.1 AF
- 07-465-0014. FOX CHASE ASSOCIATION L.L.C., FOX CHASE SUB., PH. 2, LOT 47, 1.3 AF
- 07-465-0015. FOX CHASE ASSOCIATION L.L.C., FOX CHASE SUB., PH. 2, LOT 48, 1.3 AF



E# 1428160 BK 1824 P61971  
 DMG CRPTS, WEBER COUNTY RECORDER  
 09-SEP-96 304 PM FEE 1.10 DEP BH  
 REC FOR: WEBER BASIN WATER CONSERV. DIST  
 \$11800

Dated MAY 9, 1996


  
Secretary of Weber Basin Water Conservancy District  
IVAN W. FLINT


STATE OF UTAH )  
 ) : SS

COUNTY OF DAVIS )

\*\*\*\*\*

On this 9 day of MAY, 1996, personally appeared before me IVAN W. FLINT, known by me to be Secretary of the Weber Basin Water Conservancy District, the signer of the above instrument, who duly acknowledged to me that he executed the same.




  
Residing at \_\_\_\_\_, Notary Public  
My commission expires \_\_\_\_\_


ORDER ON APPLICATION

Application having been made for the reallocation of 81.0 acre-feet of water and the lien created by the allotment thereof as described in the above application, which application is in proper form, and all parties interested in such allotment having been given notice thereof and of the time and place of hearing thereon, and after hearing by the Board of Directors of Weber Basin Water Conservancy District, it is hereby determined that the granting of such application is in the best interest of the District, and it is hereby ORDERED that such application be granted under the same terms and conditions as in the original Petition and Order for allotment of water (which by reference are deemed incorporated herein), except that the water shall hereafter be allotted to the lands above described as set forth under the heading "Description of Lands with Quantities as Reallocated", and the lien created by such original petition and order is transferred to and is pro-rated among and shall hereafter attach to the several tracts described under the heading "Description of Lands with Quantities as Reallocated", in the proportion to which the water reallocated to each tract bears to the total water reallocated hereunder to all such tracts.


Dated MAY 9, 1996

WEBER BASIN WATER CONSERVANCY DISTRICT

ATTEST:  
  
Ivan W. Flint

By  President  
Stephen A. Osguthorpe

I hereby certify that the above is a true copy of Application for Reallocation and Order entered thereon by the Board of Directors of Weber Basin Water Conservancy District.

  
Secretary of Weber Basin Water Conservancy District  
Ivan W. Flint

07-465-0016, FOX CHASE ASSOCIATION I, L.C., FOX CHASE SUB. PH. 2, LOT 49, 1.1 AF  
07-465-0017, FOX CHASE ASSOCIATION I, L.C., FOX CHASE SUB. PH. 2, LOT 50, 1.1 AF  
07-465-0018, FOX CHASE ASSOCIATION I, L.C., FOX CHASE SUB. PH. 2, LOT 51, 1.5 AF  
07-465-0019, FOX CHASE ASSOCIATION I, L.C., FOX CHASE SUB. PH. 2, LOT 52, 1.2 AF  
07-466-0001, FOX CHASE ASSOCIATION I, L.C., FOX CHASE SUB. PH. 2, LOT 18, 1.3 AF  
07-466-0002, FOX CHASE ASSOCIATION I, L.C., FOX CHASE SUB. PH. 2, LOT 19, 1.3 AF  
07-466-0003, FOX CHASE ASSOCIATION I, L.C., FOX CHASE SUB. PH. 2, LOT 20, 1.3 AF  
07-466-0004, FOX CHASE ASSOCIATION I, L.C., FOX CHASE SUB. PH. 2, LOT 21, 1.2 AF  
07-466-0005, FOX CHASE ASSOCIATION I, L.C., FOX CHASE SUB. PH. 2, LOT 22, 1.1 AF  
07-466-0006, FOX CHASE ASSOCIATION I, L.C., FOX CHASE SUB. PH. 2, LOT 23, 1.8 AF  
07-466-0007, HASKELL HOMES INC., FOX CHASE SUB. PH. 2, LOT 24, 1.5 AF  
07-466-0008, JOHN R. LASATER, FOX CHASE SUB. PH. 2, LOT 25, 1.5 AF  
07-466-0009, MICHAEL D. PHILLIPS, FOX CHASE SUB. PH. 2, LOT 26, 1.4 AF  
07-466-0010, FOX CHASE ASSOCIATION I, L.C., FOX CHASE SUB. PH. 2, LOT 27, 1.2 AF  
07-466-0011, FOX CHASE ASSOCIATION I, L.C., FOX CHASE SUB. PH. 2, LOT 28, 1.2 AF  
07-466-0012, FOX CHASE ASSOCIATION I, L.C., FOX CHASE SUB. PH. 2, LOT 29, 1.5 AF  
07-466-0013, FOX CHASE ASSOCIATION I, L.C., FOX CHASE SUB. PH. 2, LOT 30, 1.2 AF  
07-466-0014, FOX CHASE ASSOCIATION I, L.C., FOX CHASE SUB. PH. 2, LOT 31, 1.7 AF  
07-466-0015, JOHN R. LASATER, FOX CHASE SUB. PH. 2, LOT 32, 1.3 AF  
07-466-0016, FOX CHASE ASSOCIATION I, L.C., FOX CHASE SUB. PH. 2, LOT 33, 1.3 AF  
07-466-0017, FOX CHASE ASSOCIATION I, L.C., FOX CHASE SUB. PH. 2, LOT 34, 2.3 AF  
07-466-0018, FOX CHASE ASSOCIATION I, L.C., FOX CHASE SUB. PH. 2, LOT 35, 3.1 AF  
07-466-0019, FOX CHASE ASSOCIATION I, L.C., FOX CHASE SUB. PH. 2, LOT 36, 3.1 AF