

When Recorded Return to:
Metropolitan Water District of Salt Lake & Sandy
Attn: General Manager
3430 East Danish Road
Cottonwood Heights, Utah 84093-2139

14229128 B: 11485 P: 2468 Total Pages: 21
04/17/2024 02:02 PM By: dkilpack Fees: \$40.00
Rashelle Hobbs, Recorder, Salt Lake County, Utah
Return To: SPENCER FANE LLP
1000 WALNUT ST. KANSAS CITY, MO 64106

**Salt Lake County Parcel Nos. 28-02-230-006-0000
and 28-02-230-007-0000, and East Falcon Heights Lane**

EASEMENT PURCHASE CONTRACT

This Easement Purchase Contract (Contract) is entered into by the METROPOLITAN WATER DISTRICT OF SALT LAKE & SANDY, a Utah metropolitan water district (the District) and FALCON COVE HOMEOWNERS ASSOCIATION (Landowner).

CONTRACT PURPOSES

Landowner claims fee title to the following tract of land in Cottonwood Heights City, Salt Lake County, Utah:

Falcon Heights Lane within the Falcon Cove PUD according to the official plat thereof recorded with the Salt Lake County Recorder's office.

(the Parcel).

The District is constructing the Cottonwoods Connection project (the Project), which includes large water pipelines (with associated improvements) that will reach from a point near the mouth of Big Cottonwood Canyon to the District's Little Cottonwood Water Treatment Plant located near Little Cottonwood Creek. The Project includes an aqueduct being referred to as the Salt Lake Aqueduct Replacement (SLAR) that will mostly be constructed parallel to and relatively near the existing Salt Lake Aqueduct (SLA). The SLAR will eventually function in conjunction with the existing SLA; it will not actually completely replace the SLA. For the most part, the SLAR will be constructed in existing easements that allow the District to construct, own, operate, repair and replace the SLA.

A portion of the SLAR will be constructed across the Parcel. The District has requested a permanent easement for the SLAR across a portion of the Parcel from Landowner.

Landowner is willing to grant the District an easement for the SLAR on the terms provided in this Contract.

AGREEMENT

1. Agreement to Sell and Purchase Easement. Landowner hereby agrees to sell and convey to the District, and the District hereby agrees to purchase and acquire from Landowner an easement for the SLAR by Easement Agreement attached to this Contract as Exhibit 1.

2. Purchase Price. The District will pay Landowners \$5,700 (the Purchase Price) pursuant to the terms and conditions of this Contract.

3. Closing. Closing shall occur as promptly as reasonably possible at a time and place as the Parties may agree. At Closing, Landowner will provide a properly executed and notarized copy of the Easement Agreement attached to this Contract as Exhibit 1, and the District will provide a check for the Purchase Price.

4. Immediate Occupancy. Effective as of the date of this Contract, Landowner hereby grants the District and its contractors and agents the right to enter and immediate occupancy of the easement, as described in Paragraph 1 of the Easement Agreement attached as Exhibit 1, for the purpose of survey, planning, layout, and construction of the SLAR.

5. Representations and Warranties of Landowner. Landowner represents and warrants:

(a) It is the owner of the Parcel and has the authority to convey the easement as described herein.

(b) It has not conveyed any interest in the Parcel to any third person or entity, and is not a party to any agreement, written or oral, which conveys or creates rights in the Parcel in any third person or entity. As such, Landowner warrants title to the Parcel, free and clear of liens and encumbrances against all who claim by, through, or under Landowner.

(c) It will not make any alterations to the portion of the Parcel that will be subject to the easement between the date of execution of this Contract and execution of the Easement Agreement attached to this Contract as Exhibit 1.

(d) It will not convey any right or interest in or to or encumber the portion of the Parcel that will be subject to the easement between the date of execution of this Contract and execution of the Easement Agreement attached to this Contract as Exhibit 1.

These representations and warranties shall survive closing.

Landowner additionally understands and acknowledges that this Contract is not binding until signed by the District.

6. Notice. Any notice required by this Contract will be deemed given when mailed or delivered to:

To the District:

Metropolitan Water District of
Salt Lake & Sandy
ATTN: General Manager
3430 East Danish Road
Cottonwood Heights, UT 84093

To Landowner:

Falcon Cove Homeowners Association,
C/O Stanley Parrish
3283 E Falcon Heights Lane
Cottonwood Heights, UT 84093

7. General Provisions.

(a) Specific Performance. The parties are entitled to the remedies of specific performance and/or injunctive relief for any breach of this Contract that is not cured after notice of breach that is reasonable under the circumstances.

(b) Changes in Writing. This Contract and any of its terms may only be modified, waived, or terminated by a written instrument properly executed by both parties.

(c) Authority. Persons signing this Contract on behalf of any entity represent and warrant that they have full authority to enter into this Contract for and on behalf of the entity for which they are signing.

(d) Time is of the Essence. Time is of the essence regarding the dates and time constraints set forth in this Contract.

(e) Contract binding on successors and assigns. The rights and obligations of this Contract shall run to the benefit of, and be binding upon, the successors and assigns of the parties. In particular, all rights and obligations of Landowner under this Contract shall run with the Parcel and any portion thereof.

(f) Waiver. Any Party's failure to enforce any provision of this Contract shall not constitute a waiver of the right to enforce such provision. The provisions may be waived only in writing signed by the Party intended to be benefited by the provisions.

(g) Entire Agreement. This Contract contains the entire agreement of the parties regarding purchase and sale of the easement, and this Contract supersedes all prior agreements, negotiations, and understandings between the parties regarding that topic.

(h) Existing SLA Easement. Any existing SLA easement that may impact the Parcel is not intended to be modified in any respect.

(i) Counterparts. This Contract may be executed in counterparts.

8 Acknowledgement of Adjoining Landowners.

Stanley B. and Joyce M. Parrish, and Richard H. Wilkinson and Deana A. Wilkinson, individually and as Trustees of the Richard and Deana Wilkinson Revocable Trust, dated September 22, 2020 (collectively, the Adjoining Landowners), are the record owners of fee title to tracts of land adjoining the Landowner's Parcel subject to the Easement established under the Easement Agreement attached as Exhibit 1. Specifically:

(a) Stanley B. and Joyce M. Parrish are the record owners of fee title to the following tract of land in Cottonwood Heights City, Salt Lake County, Utah:

Lot 1 of the Falcon Cove PUD according to the official plat thereof recorded with the Salt Lake County Recorder's office.

(the Parrish Parcel). The Parrish Parcel has a street address of 3283 E Falcon Heights Lane, Cottonwood Heights City, Utah, and has been assigned by Salt Lake County the parcel number of 28-02-230-006-0000.

(b) Richard H. Wilkinson and Deana A. Wilkinson, individually and as Trustees of the Richard and Deana Wilkinson Revocable Trust, dated September 22, 2020, are the record owners of fee title to the following tract of land in Cottonwood Heights City, Salt Lake County, Utah:

Lot 8 of the Falcon Cove PUD according to the official plat thereof recorded with the Salt Lake County Recorder's office.

(the Wilkinson Parcel). The Wilkinson Parcel has a street address of 8777 S Falcon Heights Lane, Cottonwood Heights City, Utah, and has been assigned by Salt Lake County the parcel number of 28-02-230-007-0000.

Stanley B. and Joyce M. Parrish, and Richard H. Wilkinson and Deana A. Wilkinson, individually and as Trustees of the Richard and Deana Wilkinson Revocable Trust, dated September 22, 2020, acknowledge that Landowner has authority to enter into this Easement Purchase Contract with the District. Stanley B. and Joyce M. Parrish, and Richard H. Wilkinson and Deana A. Wilkinson, individually and as Trustees of the Richard and Deana Wilkinson Revocable Trust, dated September 22, 2020, further agree that to the extent they have any interest in the property that is subject to this Easement Purchase Contract, they hereby enter into and are bound by the terms of this Easement Purchase Contract.

DISTRICT:


DATED this 16th day of April, 2024.

METROPOLITAN WATER DISTRICT
OF SALT LAKE & SANDY

By: Annalee Munsey
Annalee Munsey
General Manager

STATE OF UTAH)
 : ss.
COUNTY OF SALT LAKE)

On the 16th day of April, 2024, Annalee Munsey personally appeared before me, and having been first duly sworn by me acknowledged that she is the General Manager of the Metropolitan Water District of Salt Lake & Sandy, that she is duly authorized to sign the foregoing Easement Purchase Contract on behalf of the Metropolitan Water District of Salt Lake & Sandy and that she signed the same on behalf of the Metropolitan Water District of Salt Lake & Sandy.




NOTARY PUBLIC

LANDOWNER:

DATED this 02 day of April, 2024.


FALCON COVE HOMEOWNERS
ASSOCIATION

By: 
Stanley B. Parrish
Title: Board Members

STATE OF UTAH


COUNTY OF SALT LAKE

)
: ss.
)

By: 
Gary R. Black
Title: Board Members

On the 02 day of April, 2024, ^{Stanley B. Parrish is} ~~Gary R. Black~~ personally appeared before me, and having been first duly sworn by me acknowledged that ~~he is the Board Member~~ ^{he is the Board Member} of the Falcon Cove Homeowners Association, the Landowner in the foregoing Easement Purchase Contract, that he is duly authorized to sign the foregoing Easement Purchase Contract on behalf of the Falcon Cove Homeowners Association, and that he signed the same on behalf of the Falcon Cove Homeowners Association.


NOTARY PUBLIC



May 19, 2027
#731264

ADJOINING LANDOWNERS:

DATED this 02 day of April, 2024.

By: [Signature]
Stanley B. Parrish

DATED this 02 day of April, 2024.

By: [Signature]
Joyce M. Parrish

STATE OF UTAH)
: ss.
COUNTY OF SALT LAKE)

On the 02 day of April, 2024, Stanley B. and Joyce M. Parrish, the Adjoining Landowners in the foregoing Easement Purchase Contract, personally appeared before me, and having been duly sworn, acknowledged that they executed the same.

[Signature]
NOTARY PUBLIC



May 19, 2027
731264

ADJOINING LANDOWNER:

DATED this 22 day of March, 2024.

By: Richard H. Wilkinson
Richard H. Wilkinson
Individually and as Trustee of the Richard and Deana
Wilkinson Revocable Trust, dated September 22,
2020


DATED this 22 day of March, 2024.

By: Deana A. Wilkinson
Deana A. Wilkinson
Individually and as Trustee of the Richard and Deana
Wilkinson Revocable Trust, dated September 22,
2020

STATE OF UTAH)
COUNTY OF SALT LAKE) : ss.

On the 22 day of March, 2024, Richard H. Wilkinson and Deana A. Wilkinson personally appeared before me, and having been first duly sworn by me acknowledged that they are the duly authorized Trustees of the Richard and Deana Wilkinson Revocable Trust, dated September 22, 2020. the Adjoining Landowners in the above Easement Purchase Contract, and that they executed the same on behalf of themselves and the Richard and Deana Wilkinson Revocable Trust, dated September 22, 2020.

Brandi Davenport
NOTARY PUBLIC



May 19, 2027
731264

EXHIBIT 1
(Easement Agreement)

When Recorded Return to:
Metropolitan Water District of Salt Lake & Sandy
Attn: General Manager
3430 East Danish Road
Cottonwood Heights, Utah 84093-2139

**Salt Lake County Parcel Nos. 28-02-230-006-0000
and 28-02-230-007-0000, and East Falcon Heights Lane**

EASEMENT AGREEMENT

This Easement Agreement (Agreement) is entered into by the METROPOLITAN WATER DISTRICT OF SALT LAKE & SANDY, a Utah metropolitan water district (the District) and FALCON COVE HOMEOWNERS ASSOCIATION (Landowner).

AGREEMENT PURPOSES

Landowner claims fee title to the following tract of land in Cottonwood Heights City, Salt Lake County, Utah:

Falcon Heights Lane within the Falcon Cove PUD according to the official plat thereof recorded with the Salt Lake County Recorder's office.

(the Parcel).

The District is constructing the Cottonwoods Connection project (the Project), which includes large water pipelines (with associated improvements) that will reach from a point near the mouth of Big Cottonwood Canyon to the District's Little Cottonwood Water Treatment Plant located near Little Cottonwood Creek. The Project includes an aqueduct being referred to as the Salt Lake Aqueduct Replacement (SLAR) that will mostly be constructed parallel to and relatively near the existing Salt Lake Aqueduct (SLA). The SLAR will eventually function in conjunction with the existing SLA; it will not actually completely replace the SLA. For the most part, the SLAR will be constructed in existing easements that allow the District to construct, own, operate, repair and replace the SLA.

A portion of the SLAR will be constructed across the Parcel. The District has requested a permanent easement for the SLAR across a portion of the Parcel from Landowner.

For good and valuable consideration, the sufficiency and receipt of which is acknowledged by Landowner, Landowner has agreed to convey to the District a permanent easement across a portion of the Parcel for the SLAR, all as more particularly described below.

AGREEMENT TERMS

1. Conveyance of Permanent SLAR Easement. Landowner hereby conveys and warrants only against all who claim by or through Landowner, to the District a perpetual easement for the survey, planning, layout, construction, use, operation, inspection, maintenance,

repair, replacement, and improvement of the SLAR, or its replacement or replacements, and related improvements on, over, under, and through the following described land located in Cottonwood Heights City, Salt Lake County, State of Utah (the Easement):

BEGINNING AT THE INTERSECTION OF THE NORTHERLY RIGHT OF WAY LINE OF SAID FALCON HEIGHTS LANE AND THE WESTERLY RIGHT OF WAY LINE OF DANISH ROAD, AND POINT ON A 341.02 FOOT RADIUS CURVE TO THE LEFT, WHICH POINT LIES NORTH 89°40'09" WEST ALONG THE SECTION LINE 1120.88 FEET AND SOUTH 00°19'51" WEST 1080.17 FEET FROM THE NORTHEAST CORNER OF SAID SECTION 2; AND RUNNING THENCE SOUTHERLY 53.39 FEET ALONG SAID WESTERLY RIGHT OF WAY LINE OF DANISH ROAD AND ARC OF SAID CURVE THROUGH A CENTRAL ANGLE OF 08°58'11" (CHORD BEARS SOUTH 12°47'29" EAST 53.33 FEET) TO THE INTERSECTION OF THE SOUTHERLY RIGHT OF WAY LINE OF SAID FALCON HEIGHTS LANE AND SAID WESTERLY RIGHT OF WAY LINE OF DANISH ROAD AND POINT OF CURVE OF A 28.00 FOOT RADIUS NON-TANGENT CURVE TO THE LEFT; THENCE WESTERLY 15.89 FEET ALONG THE ARC OF SAID CURVE THROUGH A CENTRAL ANGLE OF 32°30'55" (CHORD BEARS NORTH 77°03'36" WEST 15.68 FEET); TO A POINT OF CURVE OF A 405.00 FOOT RADIUS NON-TANGENT CURVE TO THE RIGHT; THENCE NORTHERLY 13.03 FEET ALONG THE ARC OF SAID CURVE THROUGH A CENTRAL ANGLE OF 01°50'36" (CHORD BEARS NORTH 05°54'08" WEST 13.03 FEET); THENCE NORTH 05°11'04" WEST 27.81 FEET TO A POINT ON SAID NORTHERLY RIGHT OF WAY LINE OF FALCON HEIGHTS LANE AND POINT OF CURVE OF A 28.00 FOOT RADIUS NON-TANGENT CURVE TO THE LEFT; THENCE ALONG SAID NORTHERLY RIGHT OF WAY LINE OF FALCON HEIGHTS LANE NORTHEASTERLY 10.80 FEET ALONG THE ARC OF SAID CURVE THROUGH A CENTRAL ANGLE OF 22°05'36" (CHORD BEARS NORTH 43°02'54" EAST 10.73 FEET) TO THE POINT OF BEGINNING.

CONTAINS 491 SQUARE FEET OR 0.011 ACRE, MORE OR LESS.

The approximate location of the Easement is shown in Exhibit A, attached.

2. Landowner's Use of Land Subject to the Easement. Landowner may utilize the land that is subject to the Easement for the following:

(a) landscaping, including edging, gardening, planter boxes, free-sitting pavers, organic or gravel mulch, shrubs less than four feet tall when mature, landscape rock no greater than 36 inches in any direction, irrigation systems with a quickly accessible shutoff valve outside the Easement, and turf;

(b) above-ground trampolines, swing sets, and similar play sets, and picnic chairs and tables that can be quickly removed without excavation and without mechanized equipment;

(c) non-masonry fencing, so long as the fencing provides reasonable and efficient access to the Easement, including gates to allow access to any portion of the Easement that is not otherwise accessible. If the gate is to be locked, it shall have the ability to install a District lock for District access;

(d) unreinforced concrete, asphalt or other unreinforced paving or flatwork;

(e) unreinforced curbing, gutters;

(f) road base or gravel driveways or walkways;

(g) one single-pole mailbox if on frontage of property;

(h) not more than one shed for gardening, storage, or small animal husbandry. The shed shall be no larger than 120 square feet in footprint, constructed on skids, without attachment to the ground or utilities, and capable of being dragged off the Easement with not more than a small mini excavator; and

(i) buried utilities, so long as any new crossing of the Easement is perpendicular to the SLAR at 90 degrees whenever practicable and not less than 60 degrees, maintains at least 18 inches of clearance from the SLAR, and has a metallic location strip. Any metal pipe or high voltage power lines in close proximity to the SLAR must have appropriate corrosion protection measures that provide protection of the SLAR.

Landowner shall not place any other structures or improvements of any nature within the Easement or make any material changes to the ground elevation within the Easement without the prior written consent of the District, which consent shall not be withheld unless, in the District's good faith judgment, the proposed structure, improvement, or ground elevation change may present risk to the SLAR, or may make the District's enjoyment of the Easement more expensive or more time consuming. Overhangs, footings, and foundations are prohibited.

Upon notice from the District that is reasonable under the circumstances, Landowner shall remove any above-ground trampolines, swing sets, similar play sets; picnic chairs and tables; and shed from the Easement. Landowner shall be responsible for storing such improvements outside of the Easement during the District's work within the Easement. In the event Landowner does not remove such improvements within the time identified by the District, the District or its contractors may do so. The District or its contractors shall have no obligation to maintain or store the improvements or restore them on the Parcel following the work, and shall not be liable for any damages associated with the removal of such improvements.

All uses of the land subject to the Easement shall be consistent with all applicable federal, state, and local statutes, regulations, ordinances, common law, and restrictive covenants, recorded declarations, and homeowner association rules.

No hazardous substances or substances of concern as defined by any applicable federal, state, or local statute, rule, or ordinance shall be stored on the land subject to the Easement. The

use of such substances on or in close proximity to the land subject to the Easement shall be consistent with the manufacturer's instructions.

Landowner shall act reasonably to prevent the violation of these requirements by guests, family members, tenants, lessees, agents, employees, contractors, and others allowed to use the Parcel.

3. The District's Right to Correct. The District shall have the right to remove, haul off, and discard or destroy any use, structure, or improvement not expressly allowed under the terms of this Agreement if Landowner fails to do so after notice of non-conformity for a period of time that is reasonable under the circumstances (not to exceed 30 days). Landowner shall reimburse the District for all reasonable costs of any such removal, hauling off, and disposition as provided in Paragraph 5.

4. The District's Restoration Obligations. In the event use of the Easement by the District or its employees or contractors causes material damage to the land subject to the Easement, the District shall, at its sole expense:

- (a) refill and reshape and compact as reasonable all excavations;
- (b) remove excess materials; sort, grade, and replace topsoil; and
- (c) restore any landscaping (except that plants, including shrubs, may be immature and a similar, not necessarily the same, genus and species), irrigation systems, flatwork, fencing, curb, gutter, walkways, driveways, mailbox, and utilities in the affected area that are consistent with this Agreement to a reasonably similar pre-work condition at District's sole expense.

The District shall restore any other structures or improvements that were previously approved in writing by the District, consistent with the terms of the written approvals for the same.

Such restoration by the District shall be performed reasonably promptly as weather allows such work to be accomplished efficiently.

5. Reimbursement of the District. In the event that Landowner is required to reimburse the District for costs pursuant to this Agreement, Landowner shall reimburse the District for all costs reasonably incurred by the District within 90 days of mailing of an itemized invoice from the District for such costs. After 90 days following mailing of an invoice, all amounts due to the District will accrue interest at a rate of 10% annually, compounded annually. If any amounts remain payable to the District after 120 days following mailing of an invoice, the District may perfect a lien on the Parcel for the amounts owed the District, together with interest and costs of foreclosure, by making a reasonable attempt to contact Landowner to discuss the matter, followed by recording a Notice of Lien referencing this paragraph and the amount of the lien. The District will mail a copy of the recorded Notice of Lien to Landowner. Such a lien may be foreclosed in the same manner as a mortgage.

6. Notice. Any notice required by this Agreement will be deemed given when mailed or delivered to:

To the District:

Metropolitan Water District of
Salt Lake & Sandy
ATTN: General Manager
3430 East Danish Road
Cottonwood Heights, UT 84093

To Landowner:

Falcon Cove Homeowners Association,
C/O Stanley Parrish
3283 E Falcon Heights Lane
Cottonwood Heights, UT 84093

7. General.

(a) Specific Performance. The parties are entitled to the remedies of specific performance and/or injunctive relief for any breach of this Agreement that is not cured after notice of breach that is reasonable under the circumstances.

(b) Changes in Writing. This Agreement and any of its terms may only be modified, waived, or terminated by a written instrument properly executed by both parties.

(c) Authority. Persons signing this Agreement on behalf of any entity represent and warrant that they have full authority to enter into this Agreement for and on behalf of the entity for which they are signing. Landowner represents and warrants that it is the only owner of the Parcel, that no other person or entity claims any ownership interest in or to the Parcel, that it is duly authorized and empowered to sign this Agreement as it impacts the Parcel, and that no signature of any other person or entity is necessary to make this Agreement fully effective.

(d) Agreement binding on successors and assigns. The rights and obligations of this Agreement shall run to the benefit of, and be binding upon, the successors and assigns of the parties. In particular, all rights and obligations of Landowner under this Agreement shall run with the Parcel and any portion thereof.

(e) Delay in Asserting Rights Will Not Constitute a Waiver. No delay of either party in asserting rights under this Agreement will constitute a waiver in whole or in part.

(f) No Impact to the Rights of Thirds Parties, if Any. Nothing in this Agreement is intended to, or should be interpreted to, affect the existing rights of third parties, if any, relating to the Parcel.

(g) No Intended Third Party Beneficiaries. Nothing in this Agreement is intended to benefit third parties or give them any interests, rights, claims, or causes of action.

(h) Entire Agreement. This Agreement contains the entire agreement of the parties regarding the Easement as it may impact the Parcel, and this Agreement supersedes all prior agreements, negotiations, and understandings between the parties regarding that topic.

(i) Existing SLA Easement. Any existing SLA easement that may impact the Parcel is not intended to be modified in any respect.

(j) Counterparts. This Agreement may be executed in counterparts.

8. Acknowledgement of Adjoining Landowners.

Stanley B. and Joyce M. Parrish, and Richard H. Wilkinson and Deana A. Wilkinson, individually and as Trustees of the Richard and Deana Wilkinson Revocable Trust, dated September 22, 2020 (collectively, the Adjoining Landowners), are the record owners of fee title to tracts of land adjoining the Landowner's Parcel subject to the Easement established under this Agreement. Specifically:

(a) Stanley B. and Joyce M. Parrish are the record owners of fee title to the following tract of land in Cottonwood Heights City, Salt Lake County, Utah:

Lot 1 of the Falcon Cove PUD according to the official plat thereof recorded with the Salt Lake County Recorder's office.

(the Parrish Parcel). The Parrish Parcel has a street address of 3283 E Falcon Heights Lane, Cottonwood Heights City, Utah, and has been assigned by Salt Lake County the parcel number of 28-02-230-006-0000.

(b) Richard H. Wilkinson and Deana A. Wilkinson, individually and as Trustees of the Richard and Deana Wilkinson Revocable Trust, dated September 22, 2020, are the record owners of fee title to the following tract of land in Cottonwood Heights City, Salt Lake County, Utah:

Lot 8 of the Falcon Cove PUD according to the official plat thereof recorded with the Salt Lake County Recorder's office.

(the Wilkinson Parcel). The Wilkinson Parcel has a street address of 8777 S Falcon Heights Lane, Cottonwood Heights City, Utah, and has been assigned by Salt Lake County the parcel number of 28-02-230-007-0000.

Stanley B. and Joyce M. Parrish, and Richard H. Wilkinson and Deana A. Wilkinson, individually and as Trustees of the Richard and Deana Wilkinson Revocable Trust, dated September 22, 2020, acknowledge that Landowner has authority to enter into this Easement Agreement with the District. Stanley B. and Joyce M. Parrish, and Richard H. Wilkinson and Deana A. Wilkinson, individually and as Trustees of the Richard and Deana Wilkinson Revocable Trust, dated September 22, 2020, further agree that to the extent they have any interest in the property that is subject to this Easement Agreement, they hereby enter into and are bound by the terms of this Easement Agreement.

DISTRICT:

DATED this ____ day of _____, 2024.

METROPOLITAN WATER DISTRICT
OF SALT LAKE & SANDY

By: _____
Annalee Munsey
General Manager

STATE OF UTAH)
)
 : ss.
COUNTY OF SALT LAKE)

On the ____ day of _____, 2024, Annalee Munsey personally appeared before me, and having been first duly sworn by me acknowledged that she is the General Manager of the Metropolitan Water District of Salt Lake & Sandy, that she is duly authorized to sign the foregoing Easement Agreement on behalf of the Metropolitan Water District of Salt Lake & Sandy and that she signed the same on behalf of the Metropolitan Water District of Salt Lake & Sandy.

NOTARY PUBLIC

LANDOWNER:

DATED this ____ day of _____, 2024.

FALCON COVE HOMEOWNERS
ASSOCIATION

By: _____
Stanley B. Parrish
Title:

STATE OF UTAH)
: ss.
COUNTY OF SALT LAKE)

On the ____ day of _____, 2024, _____ personally appeared before me, and having been first duly sworn by me acknowledged that he is the _____ of the Falcon Cove Homeowners Association, the Landowner in the foregoing Easement Agreement, that he is duly authorized to sign the foregoing Easement Agreement on behalf of the Falcon Cove Homeowners Association, and that she signed the same on behalf of the Falcon Cove Homeowners Association.

NOTARY PUBLIC

By: _____
Stanley B. Parrish

By: _____
Stanley B. Parrish

By: Joyce M. Parrish

On the ____ day of _____, 2024, Stanley B. and Joyce M. Parrish, the Adjoining Landowners in the foregoing Easement Agreement, personally appeared before me, and having been duly sworn, acknowledged that they executed the same.

NOTARY PUBLIC

ADJOINING LANDOWNER:

DATED this ____ day of _____, 2024.

By: _____
Richard H. Wilkinson
Individually and as Trustee of the Richard and Deana
Wilkinson Revocable Trust, dated September 22,
2020

DATED this ____ day of _____, 2024.

By: _____
Deana A. Wilkinson
Individually and as Trustee of the Richard and Deana
Wilkinson Revocable Trust, dated September 22,
2020

STATE OF UTAH)
 : ss.
COUNTY OF SALT LAKE)

On the ____ day of _____, 2024, Richard H. Wilkinson and Deana A. Wilkinson personally appeared before me, and having been first duly sworn by me acknowledged that they are the duly authorized Trustees of the Richard and Deana Wilkinson Revocable Trust, dated September 22, 2020. the Adjoining Landowners in the above Easement Agreement, and that they executed the same on behalf of themselves and the Richard and Deana Wilkinson Revocable Trust, dated September 22, 2020.

NOTARY PUBLIC

EXHIBIT A

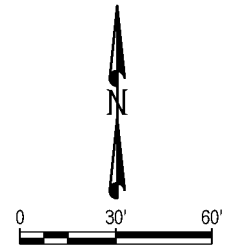
(Easement)

EXHIBIT

N. 1/4 COR. SEC. 2
T.3S. R.1E. SLB&M
FND. BRASS CAP

NE COR. SEC. 2
T.3S. R.1E. SLB&M
FND. BRASS CAP

N89°40'09"W 2638.87'
1120.88'

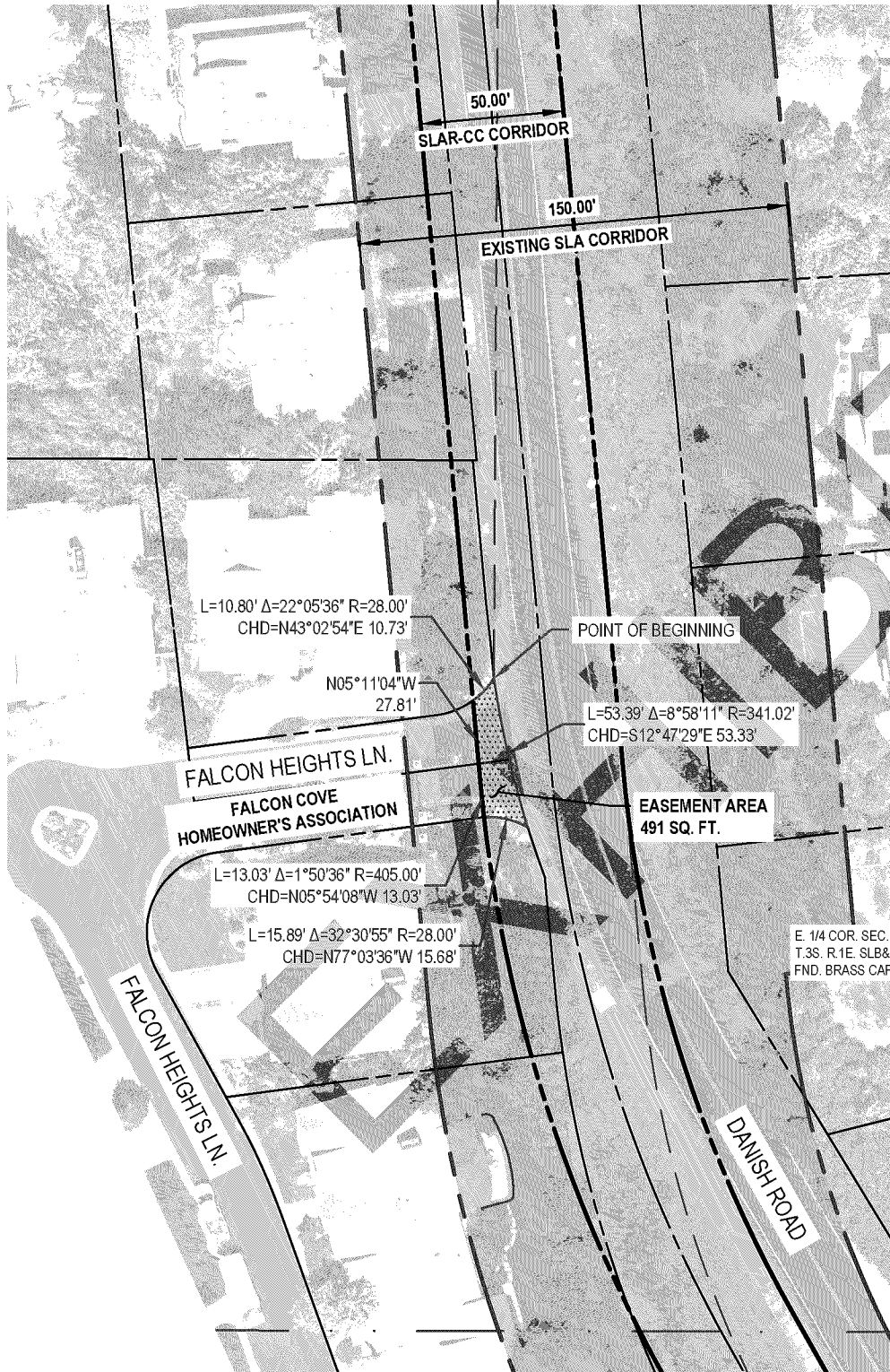


EASEMENT DESCRIPTION

A PORTION OF A FIFTY FOOT WIDE PERPETUAL EASEMENT FOR A WATERLINE LYING WITHIN THE EXISTING METROPOLITAN WATER DISTRICT OF SALT LAKE AND SANDY AQUEDUCT EASEMENT AND BEING A PORTION OF THE FALCON COVE HOMEOWNERS ASSOCIATION (GRANTORS) PROPERTY, LOCATED WITHIN FALCON HEIGHTS LANE, FALCON COVE PUD, FILE NO. 2004P-389, SALT LAKE COUNTY RECORDS, IN THE NORTHEAST QUARTER OF THE NORTHEAST QUARTER OF SECTION 2, TOWNSHIP 3 SOUTH, RANGE 1 EAST, SALT LAKE BASE AND MERIDIAN, MORE PARTICULARLY DESCRIBED AS FOLLOWS:

BEGINNING AT THE INTERSECTION OF THE NORTHERLY RIGHT OF WAY LINE OF SAID FALCON HEIGHTS LANE AND THE WESTERLY RIGHT OF WAY LINE OF DANISH ROAD, AND POINT ON A 341.02 FOOT RADIUS CURVE TO THE LEFT, WHICH POINT LIES NORTH 89°40'09" WEST ALONG THE SECTION LINE 1120.88 FEET AND SOUTH 00°19'51" WEST 1080.17 FEET FROM THE NORTHEAST CORNER OF SAID SECTION 2; AND RUNNING THENCE SOUTHERLY 53.39 FEET ALONG SAID WESTERLY RIGHT OF WAY LINE OF DANISH ROAD AND ARC OF SAID CURVE THROUGH A CENTRAL ANGLE OF 08°58'11" (CHORD BEARS SOUTH 12°47'29" EAST 53.33 FEET) TO THE INTERSECTION OF THE SOUTHERLY RIGHT OF WAY LINE OF SAID FALCON HEIGHTS LANE AND SAID WESTERLY RIGHT OF WAY LINE OF DANISH ROAD AND POINT OF CURVE OF A 28.00 FOOT RADIUS NON-TANGENT CURVE TO THE LEFT; THENCE WESTERLY 15.89 FEET ALONG THE ARC OF SAID CURVE THROUGH A CENTRAL ANGLE OF 32°30'55" (CHORD BEARS NORTH 77°03'36" WEST 15.68 FEET); TO A POINT OF CURVE OF A 405.00 FOOT RADIUS NON-TANGENT CURVE TO THE RIGHT; THENCE NORTHERLY 13.03 FEET ALONG THE ARC OF SAID CURVE THROUGH A CENTRAL ANGLE OF 01°50'36" (CHORD BEARS NORTH 05°54'08" WEST 13.03 FEET); THENCE NORTH 05°11'04" WEST 27.81 FEET TO A POINT ON SAID NORTHERLY RIGHT OF WAY LINE OF FALCON HEIGHTS LANE AND POINT OF CURVE OF A 28.00 FOOT RADIUS NON-TANGENT CURVE TO THE LEFT; THENCE ALONG SAID NORTHERLY RIGHT OF WAY LINE OF FALCON HEIGHTS LANE NORTHEASTERLY 10.80 FEET ALONG THE ARC OF SAID CURVE THROUGH A CENTRAL ANGLE OF 22°05'36" (CHORD BEARS NORTH 43°02'54" EAST 10.73 FEET) TO THE POINT OF BEGINNING.

CONTAINS 491 SQUARE FEET OR 0.011 ACRE, MORE OR LESS.



LEGEND

SLA	EXISTING SALT LAKE AQUEDUCT
SLAR-CC	NEW SALT LAKE AQUEDUCT REPLACEMENT - COTTONWOODS CONNECTION PIPELINE
	PROPERTY BOUNDARY
	SLA CORRIDOR
	SLA APPROXIMATE CENTERLINE
	SLAR-CC CORRIDOR
	SLAR-CC APPROXIMATE CENTERLINE
	REQUIRED PERMANENT EASEMENT
	REQUIRED TEMPORARY EASEMENT (NOT APPLICABLE)

METROPOLITAN WATER DISTRICT OF SALT LAKE & SANDY
SLAR-CC EASEMENT
FALCON HEIGHTS HOA (LAPIS DEVELOPMENT)
FALCON HEIGHTS LANE
COTTONWOOD HEIGHTS, UTAH

CRS ENGINEERS
Answers to Infrastructure®

4246 S Riverboat Rd, Ste 200 | Salt Lake City, UT 84123 | P: 801.359.5565 | www.crsengineers.com

PROJECT NUMBER
2022-0037
SHEET
1 OF 1
SHEET NUMBER

EXHIBIT A