



When Recorded Please return to:  
Salt Lake City Public Utilities  
Attention: Karryn Greenleaf  
1530 South West Temple  
Salt Lake City, Utah 84115  
County Parcel ID: 14-02-176-007


**MEMORANDUM OF  
Utility Permit Agreement**

NOTICE IS HEREBY GIVEN of that certain Utility Permit Agreement ("Agreement") made and entered into as of October 31, 2022 between Salt Lake City Corporation, 1530 South West Temple, Salt Lake City, Utah, (the "City"), and **Americom Technologies**, whose mailing address is 5305 W 2400 S, West Valley, UT 84120 ("Permittee"), a copy of which is on file and available for inspection at the Salt Lake City Recorder's office.

For the consideration set out in the Permit, the City has entered into a non-assignable agreement to allow the use of City-owned Property, within which is located its Brighton Drain for the installation of 6" power conduit containing fiber optic cable ("Facilities"), at approximately 6140 West 300 South, described on Exhibit "A" attached.

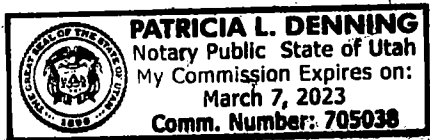
Dated NOV 9, 2022


Salt Lake City Corporation  
a Utah municipal corporation

  
Karryn Greenleaf  
Water Rights, Contracts and Property Manager

STATE OF UTAH )  
                          §  
County of Salt Lake )

The foregoing instrument was acknowledged before me this 9<sup>th</sup> day of November, 2022, by Karryn Greenleaf, in her capacity as Water Rights, Contracts, and Property Manager of SALT LAKE CITY CORPORATION, a municipal corporation of the State of Utah.



  
NOTARY PUBLIC, Residing in  
Salt Lake County, Utah

When Recorded Please return to:  
Salt Lake City Public Utilities  
Attention: Karryn Greenleaf  
1530 South West Temple  
Salt Lake City, Utah 84115  
County Parcel ID: 14-02-176-007

**EXHIBIT A**

**Mountain View Industrial Park RMP Crossing**

A 10.00 foot wide crossing located in the Northeast Quarter of Section 2, Township 1 South, Range 2 West, Salt Lake Base and Meridian, Salt Lake County, Utah, described as follows:

BEGINNING at a point on the westerly line of 5960 West Street, said point being North 89°49'53" West 2,548.39 feet along the south line of the Northeast Quarter of Section 2, Township 1 South, Range 2 West, Salt Lake Base and Meridian to the southerly extension of said westerly line and along said line North 00°10'07" East 1,281.09 feet from the East Quarter Corner of said Section 2, and thence along the southerly line of the 75.00 foot wide Brighton Drain Easement North 74°49'17" West 10.35 feet to a point 10.00 feet perpendicularly distant westerly of said westerly line; thence parallel to said line North 00°10'07" East 77.65 feet to the northerly line of said easement; thence along said line South 74°49'17" East 10.35 feet to the northerly extension of said westerly line of 5960 West Street; thence South 00°10'07" West 77.65 feet to the POINT OF BEGINNING. Said crossing encompasses 776 square feet or 0.02 acres, more or less.

