

**AMENDED AND RESTATED
DECLARATION OF COVENANTS,
CONDITIONS, AND RESTRICTIONS
FOR
TETON VILLAGE**

**AN AGE RESTRICTED COMMUNITY
OPERATED FOR RESIDENTS
55 YEARS OF AGE AND OLDER**

A PLANNED UNIT DEVELOPMENT

Herriman City, Salt Lake County, Utah

13985213 B: 11356 P: 5502 Total Pages: 77
07/14/2022 01:47 PM By: salvarado Fees: \$40.00
Rashelle Hobbs, Recorder, Salt Lake County, Utah
Return To: PROSPECT TITLE INSURANCE
2100 WEST PLEASANT GROVE BLVD PLEASANT GROVE, UT 84062

Table of Contents

ARTICLE I DEFINITIONS 4
ARTICLE II INCIDENTS OF OWNERSHIP 7
ARTICLE III VOTING 9
ARTICLE IV EASEMENTS 10
ARTICLE V NOTICES 12
ARTICLE VI INSURANCE 12
ARTICLE VII MAINTENANCE..... 15
ARTICLE VIII GRANT OF POWERS TO THE BOARD AND DECLARANT 16
ARTICLE IX ARCHITECTURAL REVIEW COMMITTEE 21
ARTICLE X ASSESSMENTS 26
ARTICLE XI USE RESTRICTIONS 32
ARTICLE XII DISPUTE RESOLUTION 39
ARTICLE XIII SECURITY 44
ARTICLE XIV AMENDMENT..... 44
ARTICLE XV MISCELLANEOUS 45
EXHIBIT A LEGAL DESCRIPTION 48
EXHIBIT B BYLAWS..... 53

**AMENDED AND RESTATED
DECLARATION OF COVENANTS, CONDITIONS AND RESTRICTIONS
for TETON VILLAGE**

**AN AGE RESTRICTED COMMUNITY OPERATED FOR
RESIDENTS 55 YEARS OF AGE AND OLDER**

A Planned Unit Development

This Declaration of Covenants, Conditions and Restrictions for Teton Village, (the "Declaration") is executed by Teton Village Holdings, LLC, a Utah limited liability company (the "Declarant").

RECITALS:

- A. Declarant holds all necessary authority to subject the real property described on **Exhibit "A"** attached hereto (the "Property"), to the terms and conditions of this Declaration.
- B. Declarant recorded the Declaration of Declaration of Covenants, Conditions and Restrictions for Teton Village on September 22, 2020 in the Office of the Salt Lake County Recorder as Entry No. 1300782 (the "Original Declaration").
- C. Declarant desires to submit the Property, together with all buildings and improvements now or hereafter constructed on the Property, and all easements and rights appurtenant thereto to this Declaration, and that this Declaration shall replace and supersede the Original Declaration.
- D. Developer intends to construct the Common Areas and Lots (as defined in the Declaration) shown on the Plat.
- E. IT IS INTENDED THAT THE PROJECT BE AN AGE RESTRICTED COMMUNITY OF INDIVIDUALS AGE 55 AND OVER. THE PROJECT SHALL BE CONSTRUCTED, MARKETED, MANAGED, AND MAINTAINED IN ACCORDANCE WITH THE PROVISIONS OF THE FEDERAL FAIR HOUSING ACT AND ITS EXEMPTIONS FROM DISCRIMINATION BASED ON FAMILIAL STATUS FOR HOUSING FOR OLDER PERSONS. THE PROJECT SHALL BE ADVERTISED AND PROMOTED AS "AGE RESTRICTED" OR AS "HOUSING FOR OLDER PERSONS"; SHALL HAVE A MINIMUM OF 80% OF THE LIVING UNITS OCCUPIED BY AT LEAST ONE PERSON AGE 55 OR OLDER; AND SHALL ESTABLISH REASONABLE MEANS OF VERIFYING AGE AND COMPLIANCE WITH THE FEDERAL FAIR HOUSING ACT AND THE FEDERAL HOUSING FOR OLDER PERSONS ACT.
- F. By subjecting the Property to this Declaration, it is the desire, intent and purpose of Declarant to create a planned residential development in which

structures and amenities shall be substantially preserved, which will both enhance the desirability of living, and increase and preserve the utility, attractiveness, quality and value of the lands and improvements therein.

- G. The Declarant intends that the Property shall be maintained, developed, and conveyed pursuant to a general plan for the Property and subject to certain protective covenants, easements, equitable servitudes, liens and charges.
- H. The Declarant hereby declares that the Property shall be maintained, held, sold, conveyed, encumbered, hypothecated, leased, used, occupied and improved subject to the following easements, restrictions, reservations, rights, covenants, conditions and equitable servitudes, all of which are for the purpose of enhancing and protecting the value, attractiveness and desirability of the Project.
- I. The covenants, conditions, restrictions, rights, reservations, easements, and equitable servitudes set forth herein shall run with and burden the Lots and shall be binding upon all persons having or acquiring any right, title, or interest in the Lots, or any part thereof, their heirs, successors and assigns; shall inure to the benefit of every portion of the Property and any interest therein; and shall inure to the benefit of and be binding upon and may be enforced by the Declarant, the Teton Village Homeowners Association ("Association"), and/or each Owner, and their respective heirs, executors, administrators, successors and assigns.
- J. These Recitals shall be deemed covenants as well as recitals.

AGREEMENT

NOW, THEREFORE, for the reasons recited above, and in consideration of the reciprocal benefits to be derived from the conditions, covenants, restrictions, easements and requirements set forth below, the parties hereto, and each of them, hereby agree:

I. DEFINITIONS

As used in this Declaration (including the "Recitals" section above) each of the following terms shall have the indicated meaning:

1.1 The term **Act** shall mean the Utah Community Association Act, codified beginning at §57-8a-101, Utah Code Annotated, as the same may be amended from time to time.

1.2 The term **Assessment** shall mean and refer to the any monetary charge or fee charge imposed or levied by the Association against each Owner as provided for in the Declaration or other Governing Documents.

1.3 The term **Association** shall mean and refer to Teton Village Homeowners Association. The Association shall own: all Common Areas and

Facilities throughout the Project. The Association may own other real and personal property not described herein.

1.4 The term **Board of Directors** shall mean and refer to the Board of Directors of the Association, appointed or elected in accordance with this Declaration and the Bylaws.

1.5 The term **Builder** shall mean a person or entity that purchases a subdivided lot or subdivided lots for the purpose of constructing Dwelling Units on the Lots for resale in the ordinary course of their business.

1.6 The term **City** shall mean the municipality where the property is located in Salt Lake County, Utah.

1.7 The term **Common Area Manager** shall mean and refer to the person, firm or company designated by the Association to manage, in whole or in part, the affairs of the Association and the Common Area and Facilities.

1.8 The term **Common Area and Facilities** shall mean and refer to all common elements, areas and facilities, including by way of illustration but not limitation all of the land, buildings, space and improvements not privately owned or dedicated to the City.

1.9 The term **Declarant** shall mean and refer to Teton Village Holdings, LLC.

1.10 The term **Declaration** shall mean and refer to this Amended and Restated Declaration of Covenants, Conditions and Restrictions for Teton Village.

1.11 The term **Developer** shall mean and include a Builder, its affiliates, successors and assigns, if any, who have acquired Lots for the purpose of: (1) obtaining approvals from the local governmental entity to construct improvements; (2) constructing or causing to be constructed improvements to facilitate the construction of Dwelling Units (*e.g.*, roads, utilities, sidewalks, curb and gutter); and/or (3) constructing Dwelling Units in bulk and any person or persons who might acquire title from said parties to all or some of the unimproved Lots through purchase, assignment or other transfer. The person/entity acquiring any of such property from the Declarant shall be considered a Developer with respect to that portion of the property so acquired and shall have the right to develop the property and/or sell such property in accordance with the terms and provisions of this Declaration. Each Developer may be appointed to serve on the Board of Directors during the Period of Declarant Control and hereby consents to serve as a Director if so appointed by the Declarant to perform such duties.

1.12 The term **Developmental Rights** shall mean and refer to the rights granted hereunder to Developers, their agents, representatives, employees, successors and assigns, to develop and improve the Lots.

1.13 The term **Dwelling Unit** or **Unit** shall mean a structure which is designed and intended for use and occupancy as a residence, together with all improvements located on a Lot which are used in connection with such residential structure. The Dwelling Unit shall include, without limitation, roofs, exterior surfaces, garages,

exterior and interior doors, windows, gutters, downspouts, and foundations. The Dwelling Unit shall also include all mechanical equipment and appurtenances located outside the Dwelling Unit but designed to serve only that Dwelling Unit, such as appliances, electrical receptacles and outlets, air conditioning compressors, equipment, fixtures and the like. All pipes, wires, conduits, utility lines, or other similar installations serving only the Dwelling Unit, and any structural members, parts, components or any other property of any kind, including fixtures or appliances within any Dwelling Unit, which are removable without jeopardizing the integrity, soundness, safety or usefulness of the remainder of the building within which the Dwelling Unit is located shall be deemed part of the Dwelling Unit. The maintenance responsibility for a Dwelling Unit shall be assigned as set forth in this Declaration.

1.14 The term **Governing Documents** shall mean and refer to shall mean collectively, the Declaration, Articles of Incorporation, Bylaws, Plat, and any Rules adopted by the Board.

1.15 The term **HOPA** shall mean the Housing for Older Persons Act, and the restrictions and requirements codified at 42 U.S.C. §3607(b)(2)(C).

1.16 The term **Lender** shall mean and refer to a Mortgagee.

1.17 The term **Lot** shall mean and refer to a portion of the Project intended for any type of independent private ownership and use as may be set out in this Declaration and as shall be shown on the Plat Map, or any amendments or supplements thereto. Where the context indicates or requires, the term Lot includes a Dwelling Unit or any other physical structure or improvement constructed upon the Lot.

1.18 The term **Member** shall mean and refer to a Member of the Association. Every Owner of a Lot shall be a member of the Association. If a Lot is owned by more than one person or entity, then all parties acting as a group shall be considered a single Member. The term "Member" shall not include any Mortgagee (unless such Mortgagee has acquired title for other than security purposes).

1.19 The term **Mortgage** shall mean and refer to any mortgage, deed of trust or other security instrument (including the seller's rights under a contract for deed) by which a Lot or Dwelling Unit or any part thereof or interest therein is encumbered. A First Mortgage is a Mortgage having priority as to all other Mortgages encumbering a Lot or Dwelling Unit, or any part thereof or interest therein.

1.20 The term **Mortgagee** shall mean and refer to any person or entity named as the mortgagee, beneficiary or holder of the seller's interest (so long as in the case of the latter a copy of the contract for deed is given to the Association) under any Mortgage by which the interest of any Owner is encumbered, or any successor to the interest of such person under such Mortgage. A First Mortgagee shall mean and refer to any person or entity holding a First Mortgage including any insurer or guarantor of a First Mortgage, Any and all Mortgagee protections contained in the Declaration shall

also protect the Developer as the holder of a First Mortgage of a Lot or Dwelling Unit, or any interest therein.

1.21 The term **Occupant** shall mean and refer shall mean any person, living, dwelling, visiting, or staying in a Dwelling Unit. This includes, but is not limited to, all Owners, lessees, tenants, guests, and the family members, agents, and representatives living, dwelling, visiting, or staying in a Dwelling Unit. Occupants shall be bound by the restrictions in this Declaration and shall be liable for any fines that are assessed for violations of the Governing Documents.

1.22 The term **Operating Expenses** shall mean and refer to the common expenses of maintaining, repairing, replacing, and operating the Common Area and Facilities, Project, and administering the Association. Unless an expense is deemed an Individual Assessment or Benefited Assessment, as defined herein, then all expenses shall be an Operating Expense.

1.23 The term **Owner** shall mean and refer to a person or persons or other legal entity or entities holding fee simple title to any Lot, which Lot is subject to Assessment by the Association, including contract sellers, but excluding those having such interest merely as security for the performance of an obligation, but including any holder of a Mortgage or beneficiary under a Deed of Trust or other security holder shown as the title record holder of any Lot as a result of foreclosure or otherwise, and any person taking title through such security holder, by purchase at foreclosure sale or otherwise.

1.24 The term **Period of Declarant Control** shall mean and refer to the period during which the Declarant is entitled to appoint all of the Board of Directors, and otherwise direct and control the development, management, and operation of the Project. The Period of Declarant Control shall expire upon the first to occur of the following: (a) Ninety days after Declarant sells its last Lot or Dwelling Unit in the last phase of any property originally submitted to the Declaration or which may be annexed to this Project; or (b) when, in its discretion, the Declarant so determines and records in the Office of the County Recorder a written "Notice of Termination of Period of Declarant Control."

1.25 The term **Plat** or **Plat Map** shall mean and refer to the Plat Map or Maps showing property subjected to this Declaration, and any amendments or supplements thereto, as shown in the Office of the County Recorder.

1.26 The term **Project** or **Property** shall mean and refer to the Lots, Dwelling Units, Common Area and Facilities, and all improvements submitted to this Declaration. The name of the Project is Teton Village. The Project is not a cooperative. The Project shall not include Parcel A as shown on Teton Village Phase

9 Subdivision Plat Map, as filed with the Salt Lake County Recorder; Parcel A is or shall be dedicated to Herriman City to be used as a park.

1.27 The term **Rules** shall mean and refer to the rules, resolutions, regulations, policies, architectural guidelines, etc. adopted by the Board.

1.28 The term **Total Votes of the Association** shall mean and refer to the total number of votes appertaining to all Lots, Dwelling Units or Developer's/Declarant's interests.

II. INCIDENTS OF OWNERSHIP

2.1 **Types of Ownership.** The Declarant desires to create within the Project the ownership of a residential Lots and/or Dwelling Units. Anything to the contrary notwithstanding, the Declarant expressly reserves the right to create such different types of ownership as Declarant in its sole discretion deems necessary or desirable and shall not be obligated to create any specific ownership types.

2.2 **Membership in the Association.** Membership in the Association is appurtenant to and cannot be separated from a Lot or Dwelling Unit.

2.3 **Assignment or Transfer of Memberships in the Association.** Any attempt to assign, transfer, pledge, alienate, subdivide or partition a membership in violation of this Section shall be voidable by Declarant or Association.

2.4 **Description and Ownership of Common Area and Facilities.** The Common Area and Facilities shall mean and include all of the Property not privately owned by an individual or entity nor dedicated to the City. The Common Area and Facilities are designated on the Plat.

2.5 **Land Subject to Public Utilities and Drainage Easements.** All Common Area shown on the final Plat are subject to public utilities and drainage easements for the installation and maintenance of improvements and such easements shall be subject to the right of the City to require the Association to assess its members to repair streets, landscaping, etc., where needed to repair or replace the public utilities.

2.6 **Developmental Rights.** Declarant hereby reserves the right to grant any easement over, under, or through Common Areas and Facilities throughout the Project, whether for access, construction or utilities, for a period of fifty (50) years from the recording of this Declaration and the Plat regardless of if it is for the benefit of the Project or not. The following Developmental Rights are hereby granted to or reserved by Declarant in favor of the Developers:

(a) **Easements.** Declarant is hereby granted an easement throughout the Project for a period fifty (50) years from the recording of this Declaration for the purpose of completing all improvements contemplated by the Declaration and the Plat, including but not limited to improvements to any

land annexed. Declarant may assign its rights hereunder to a Developer for any portion of the Project developed by such Developer.

(b) **Construction of Improvements.** Developer and/or Builder is hereby granted the right to construct any improvements shown on the Plat; and any other buildings, structures or improvements that Developer desires to construct on the Property, or any other real estate owned by Developer, regardless of whether the same ever become part of the Project.

(c) **Use of Lots/Dwelling Units as Sales Office.** Developer is hereby granted the right to maintain sales offices, management offices, sales trailers, management trailers, signs advertising the Project and models on any of the Lots which it owns or leases for so long as Developer owns Lots within the Project. All Developer installed signage shall comply with municipal regulations, as the same may be changed from time to time. Developer shall be entitled to utilize, at any one time, any number of Lots or Dwelling Units which it owns or leases as sales offices, management offices, sales trailers, management trailers, and models anywhere in the Project. Developer may relocate sales offices, management offices and models to other Dwelling Units at any time.

(d) **Modifications to Property.** Notwithstanding anything to the contrary contained in this Declaration, Declarant may unilaterally, in its sole discretion make such alterations, changes or modifications to any property, Lot or Dwelling Unit owned by Declarant or the adjacent Common Area and Facilities, as Declarant deems necessary or appropriate, including but not limited to, the creation or removal of interior walls and modifications to plumbing and electrical systems. Developer may unilaterally, in its sole discretion make alterations, changes, or modifications to any property, Lot or Dwelling Unit owned by Developer, but must obtain Declarant or Association approval (as applicable) for modifications to Common Areas and Facilities.

(e) **Storage and Parking.** Developer and Builder are hereby granted the right to store construction materials and other needed equipment on Lots, or on the streets. Stored materials must be maintained neatly and parked vehicles and equipment may not create an unreasonable hazard for Owners, Developers, or Builders in the Project.

2.7 Non-Interference With Developmental Rights. Neither the Association, Board of Directors, or any Committee, nor any Owner or Member may take any action or adopt any rule or regulation that interferes or diminishes any Developmental Rights hereunder, without Declarant's and applicable Developer's express prior written consent, and any action taken in violation of this Section shall be

null and void and have no force or effect. Developers and Builders may exercise their rights without permission of the Association or Declarant.

2.8 **Area of Application.** This Declaration shall apply the entire Project, and any annexations or additions thereto.

2.9 **Right to Expand Application, Withdraw Land, Reconfigure Structure, or Change the Nature of the Use.** Without any other additional approval required the Declarant reserves and is hereby granted and shall have the unilateral right to:

(a) **Annexation.** Declarant may expand the application of this Declaration in order to annex additional land, Common Area and Facilities, Dwelling Units, or Lots. When appropriate, a written supplement to this Declaration, duly recorded, shall be necessary and sufficient to expand the application of this Declaration.

(b) **Withdraw Land.** Withdraw land from this Declaration.

2.10 **Bylaws.** The initial Bylaws of the Association are adopted by the Association and are attached hereto as Exhibit "B."

III. VOTING

3.1 **Directors.** During the Period of Declarant Control, the Declarant shall have the exclusive right to act as the Board of Directors, or appoint or remove Board Members in Declarant's sole discretion. Following the Period of Declarant Control, the Association shall be comprised of at least three (3) Directors but not more than seven (7) Directors elected by the Owners pursuant to the Bylaws.

3.2 **Voting.** The Owner of each Lot shall be entitled to votes as described in Section 3.3, regardless of size or value. The voting rights appurtenant to each Lot or Membership shall vest upon execution and recording of this Declaration.

3.3 **Classes of Membership/Voting Rights.** The membership of the Association shall consist of all Owners within the Association, as defined in the Declaration. At any meeting of the Association, each Owner shall be entitled to cast votes pursuant to the classes of voting memberships set forth herein. The classes of voting memberships shall be as follows:

(a) **Class A:** The Owner of each Lot or Dwelling Unit, as shown on the Plat Map shall be authorized to cast one (1) vote for each Lot or Dwelling Unit owned.

(b) **Class B:** The Class B members are the Declarant and the Developer(s). Class B Members shall be authorized to cast three (3) votes per Dwelling Unit and/or Lot owned. The Class B membership and the Class B

Control Period shall terminate, and the Class B membership shall convert to Class A membership, upon termination of the Period of Declarant Control.

IV. EASEMENTS

4.1 **Grant of Easement.** Declarant hereby grants to the Association, nonexclusive, perpetual rights-of-way and easements over, across and through the Project, when no other access is available, together with the right to use, operate, maintain, repair and replace the Common Area and Facilities, subject to all of the terms, covenants, conditions and restrictions set forth herein.

4.2 **Common Use of Easement.** Said easement is to be used in common for ingress and egress over the Common Area by the Developer and the Association, subject to all of the terms, covenants, conditions and restrictions set forth herein.

4.3 **Encroachments.** If any part of the Common Area and Facilities encroaches or shall hereafter encroach upon a Lot or Dwelling Unit or Lots or Dwelling Units, an easement for such encroachment and for the maintenance of the same shall and does exist. If any part of a Lot or Dwelling Unit encroaches or shall hereafter encroach upon the Common Area and Facilities, or upon an adjoining Lot or Dwelling Unit or Lots or Dwelling Units, an easement for such encroachment and for the maintenance of the same shall and does exist. Such easements shall extend for whatever period the encroachment exists. Such encroachments shall not be considered to be encumbrances either on the Common Area and Facilities or the Lots or Dwelling Units. Encroachments referred to herein include, but are not limited to, encroachments caused by error in the original construction of any improvement constructed or to be constructed within the Project, by error in the Plat, by settling, rising or shifting of the earth, or by changes in position caused by repair or reconstruction of the Project or any part thereof.

4.4 **Rights of Access.** Each Owner shall have the right to ingress and egress over, upon and across the Common Area and Facilities as necessary for access to the Lot or Dwelling Unit he is occupying, and he shall have the right to the horizontal, vertical and lateral support of his Lot or Dwelling Unit.

4.5 **Developer's Easement.** The Declarant and Association hereby grant and convey to the Developer an exclusive easement to make such use of the Common Area and Facilities as may be necessary or convenient to perform the duties and functions that each is obligated or permitted to perform pursuant to this Declaration or as desired by Developer, including, without limitation, the right to construct the Common Area and Facilities for use by the Owners and Members.

4.6 **Construction Easements.** The Declarant and Association hereby grants to Developer and Builder and their affiliates and assignees a temporary construction easement over the Common Area and Facilities for the purpose of doing all things that are reasonably necessary as a part of constructing any new improvements for the Project including all physical improvements as well as all Lots, Dwelling Units, and Common Area and Facilities. The Owners of Lots and Dwelling Units do hereby acknowledge and agree that there will be construction activities, traffic, noises, odors and vibrations which may temporarily disrupt their quiet

enjoyment of their Lots, Dwelling Units and the Common Area and Facilities until all improvements are complete, and such Owners do hereby waive any right to object to such construction activity; provided, however, Developer shall endeavor to use reasonable efforts to minimize the adverse impact of such construction activities on the Owners of Lots, Dwelling Units and Common Area and Facilities in the Project. Developer's construction activities pursuant to the easement granted hereunder shall not be deemed to be a violation of the use restrictions contained in Article XI.

4.7 Locations Facilities Easements. Declarant grants Developer a non-exclusive easement for itself and its affiliates and assignees to construct, operate, maintain, repair and replace all types of telecommunication facilities, including but not limited to roof antennas, within suitable locations for such facilities (the "Locations of Facilities") within the Project. Declarant further grants Developer a right of access to the Locations of Facilities over, across, and through all other Common Area and Facilities of the Project in order to access the Locations of Facilities to exercise the rights established herein. Declarant grants Developer the perpetual right to transfer by easement, license agreement or other conveyance the rights granted hereunder to one or more telecommunication facilities providers. Developer may exercise all of such rights unilaterally and without the consent of any Owner, Mortgagee or the Association. The Association, on behalf of all Owners, agrees to execute such further and additional instruments as may be requested by Developer documenting the rights hereunder, in form satisfactory to the Developer, and any assignee of its rights hereunder.

4.8 Entry Monument. Unless the Declarant chooses to construct the entry monument to the Project itself or unless otherwise agreed, Declarant grants Developer a non-exclusive easement for itself and its affiliates and assignees to construct, operate, maintain, repair and replace the entry monument.

4.9 Developer's Non-Exclusive Easement. Declarant grants Developer a nonexclusive easement for itself and its affiliates and assignees over, through and under the Property for ingress to, egress from, and installation of all utility and service lines and systems, including, without limitation, water, sewer, gas, telephone, electricity, fiber optic, and cable communication that service the Property or any portion thereof as well as any such lines and systems which service property owned by the Developer. Upon installation of such utilities the responsibility to repair, maintain and replace the utilities shall be assumed by the Association or the City or other public or quasi-public entity having jurisdiction over the utility.

4.10 Reservation of Rights. All conveyances of Lots or Dwelling Units within the Project hereafter made, whether by Developer or otherwise, shall be construed to grant and reserve such easements and/or licenses as are provided herein, even though no specific reference to such easements appears in any such conveyance.

4.11 Common Area Repairs. All Common Area and Facilities shown on plats are subject to public utilities and drainage easements for the installation and maintenance of improvements and such easements shall be subject to the right of the

municipality to require the Association to assess its members to repair streets, landscaping etc., where needed to repair or replace the public utilities.

V. NOTICES

5.1 **Notices.** Any notice permitted or required to be delivered as provided herein may be sent via email, text, hand-delivery, regular mail, or as otherwise allowed by the Act. If sent by email or text, such notice shall be deemed delivered and effective on the date transmitted to the Owner's email address or telephone number registered with the Association. If mailed, such notice shall be deemed to be delivered and effective on the date deposited in the U.S. mail if addressed to the Owner's address registered with the Association. Each Owner shall register with the Association such Owner's current email address, phone number, and mailing address for purposes of notice hereunder. Such registered email, phone number, and mailing address may be changed from time to time by notice in writing to the Association. If no address is registered with the Association, the address of the Owner's Dwelling Unit shall be deemed to be the Owner's registered address and notice to the Dwelling Unit address may be made by first-class mail or by posting the meeting notice on the front door. An Owner may opt out of receiving notices from the Association via email or text by giving written notice to the Board of Directors stating that the Owner will not accept notices by way of email or text.

VI. INSURANCE

6.1 **Insurance.** The Board of Directors may adopt General Insurance Rules, Policies, and Procedures intended as a guide for Owners and Occupants to maintain the insurability of the Project, keep the insurance premium reasonable, and enforce the maintenance responsibilities of the Owners.

6.2 **Insurance Obligation of the Association.** The Association shall obtain the following insurance coverage (collectively, "Association Policy"):

- (a) **Public Liability.** Public liability coverage for the Common Area and Facilities;
- (b) **Common Area and Facilities.** Property, fire and extended hazard coverage for all Common Area and Facilities;
- (c) **D&O Insurance.** Directors and officers coverage; and
- (d) **Fidelity Bond.** A fidelity bond.

NOTICE: The Association Policy **does not** cover the Dwelling Units, the contents or the personal property in the Dwelling Unit or belonging to the Dwelling Unit Owner or renter (as defined below), or personal liability. The Association **is not required** to cover property, fire or hazard insurance on a Dwelling Unit for loss of business, rents or rental income although it expressly reserves and is hereby granted

the right to obtain such and other coverage for its benefit. See Section 6.5, below, for insurance requirements for Owners.

6.3 Minimum Amount of Insurance Coverage. The liability insurance purchased by the Association shall be in an amount not less than \$1,000,000.00 per occurrence and \$2,000,000.00 per aggregate and optional umbrella liability coverage to be determined by the Board of Directors from time to time for bodily injury, death, and property damage. This amount may be increased or decreased unilaterally by the Board of Directors.

6.4 Premium a Common Expense. The premiums for insurance coverage and the fidelity bond are to be considered a Common Expense.

6.5 Insurance Obligation of Owners. The foregoing obligation and right of the Association to purchase insurance coverage does not preclude the right or negate the obligation of each Owner to insure his or her own Lot and Dwelling Unit for his or her benefit.

(a) **EACH OWNER SHALL OBTAIN AT LEAST THE FOLLOWING INSURANCE COVERAGE** (collectively, "Owner Policy"):

(i) **Property Insurance.** A property insurance policy (including fire and extended coverage) in the amount of the full replacement value of the Dwelling Unit and Lot; and,

(ii) **Personal Property Insurance.** A personal property insurance policy covering damage to or loss of an Owner's personal property in the Dwelling Unit and Lot; and,

(iii) **Personal Liability Insurance.** Personal liability coverage for his or her Dwelling Unit and Lot. The limits of this personal liability insurance policy shall be in an amount not less than \$500,000.00 for bodily injury, death and property damage.

(b) **Changes in Amounts of Required Insurance.** The amounts of insurance required may be increased or decreased unilaterally by the Board of Directors.

(c) **Maintenance of Coverage.** The Owner shall obtain and keep in full force and effect at all times the required insurance coverage provided by companies duly authorized to do business in Utah.

(d) **Not a Limitation.** The provisions of this Section 6.5 shall not be construed to limit the power or authority of the Owner to obtain and maintain

insurance coverage in addition to any insurance coverage required hereunder, in such amounts and in such forms as he or she may deem appropriate.

(e) **Name Association as "Additional Insured."** Each Owner Policy shall name the Association as an "Additional Insured."

(f) **Certificate of Insurance.** Each Owner shall provide the Association with a "Certificate of Insurance" of the Owner Policy upon request.

(g) **Owner's Default.** If an Owner fails to obtain his or her Owner Policy or fails to provide a Certificate of Insurance within three (3) days of a request, and fails to remedy a default within ten (10) days of written notice, the Association may, but is not obligated to, purchase the required insurance and treat the cost as an Individual Assessment. Anything to the contrary notwithstanding, if the Association purchases the required insurance for an Owner as outlined herein, the Owner shall be personally responsible to pay any deductible on the policy as well as any and all damages to the Owner's Dwelling Unit and Lot not covered under the policy. If the damages do not exceed the deductible and a claim is not made under the policy, the Owner shall be personally responsible for payment of all damage amounts up to the amount of the deductible.

6.6 Owner Responsibility for Payment of Deductible. If a loss occurs that is covered by a property insurance policy in the name of the Association and another property insurance policy in the name of an Owner:

(a) The Association's policy provides primary insurance coverage, and the Owner is responsible for the Association's policy deductible, and the Owner's policy, if any, applies to that portion of the loss attributable to the Association's policy deductible.

(b) An Owner that has suffered damage to any combination of a Dwelling Unit or Lot ("Dwelling Unit Damage") as part of a loss, resulting from a single event or occurrence, that is covered by the Association's property insurance policy ("a Covered Loss") is responsible for an amount calculated by applying the percentage of total damage resulting in a Covered Loss that is attributable to Dwelling Unit Damage ("Dwelling Unit Damage Percentage") for that Dwelling Unit or Lot to the amount of the deductible under the Association's property insurance policy.

(c) If an Owner does not pay the amount required under Subsection 6.6(b) within 30 days after substantial completion of the repairs to, as applicable, the Dwelling Unit or Lot, the Association may levy an Individual Assessment against the Owner for that amount.

(d) **Claims Under the Deductible.** If, in the exercise of its business judgment, the Board of Directors determines that a claim is likely not to exceed the Association's policy deductible: (i) the Owner's policy is considered the policy for primary coverage to the amount of the Association's policy deductible; (ii) an Owner who does not have a policy to cover the Association's property insurance policy deductible is responsible for the loss to the amount of the Association's

policy deductible; and (iii) the Association need not tender the claim to the Association's insurer.

(e) **Deductible Notice.** The Association shall provide notice to each Owner of the Owner's obligation under this Section 6.6 for the Association's policy deductible and of any change in the amount of the deductible. If the Association fails to provide notice of the initial deductible, it shall be responsible for the entire deductible in case of any loss. If the Association fails to provide notice of any increase in the deductible, it shall be responsible for paying any increased amount that would otherwise have been assessed to the Owner. The failure to provide notice shall not invalidate or affect any other provision in this Declaration.

6.7 **Right to Adjust Claims.** The Association has the right, power and authority to adjust claims made on the Association Policy.

6.8 **Use of Insurance Proceeds and Repairs.** Repair of damage shall be completed within a reasonable time and insurance proceeds shall be used to repair the covered damage.

6.9 **Quality of Insurance Company.** The Association and Owners shall use a responsible insurance company or companies duly qualified and licensed in the State of Utah.

VII. MAINTENANCE

7.1 **Operation and Maintenance of Common Area.** The maintenance, replacement, and repair of the Common Area and Facilities shall be the responsibility of the Association including, the obligations assumed by the Association pursuant to the Road Maintenance Agreement by and between Herriman City and Teton Village Homeowners Association.

7.2 **Common Parking and Utilities.** The Association shall also maintain, replace, and repair all common parking areas, and all common utilities, conduits, ducts, plumbing and wiring and other common central facilities for the furnishing of heat, air conditioning, gas, light, power, water and sewer service. Where, however, such utilities, conduits, ducts, plumbing and wiring and other facilities for the furnishing of heat, air conditioning, gas, light, power, water and sewer service are associated with a single Lot or Dwelling Unit, the Owner of such Dwelling Unit shall be responsible for the maintenance, replacement, and repair.

7.3 **Incidental Damages.** All incidental damages caused to private property by the maintenance, replacement, and repairs of the Common Area and Facilities or utility services shall be repaired promptly and the cost thereof charged as an Operating Common Expense.

7.4 **Access Through Lots or Dwelling Units.** The Association shall have the irrevocable right to have access to any Lot or Dwelling Unit when necessary in connection with any cleaning, maintenance, repair, replacement, painting, landscaping, construction, or reconstruction for which the Association is responsible, or for the purpose of abating a nuisance or a known or suspected dangerous or unlawful condition. Such entry shall not be made without forty-eight (48) hour advance

notice, except in case of an emergency where advance notice shall not be required. Entry shall also be made with as little inconvenience to the Owners as is practicable under the circumstances and any damage caused thereby shall be repaired by the Association.

7.5 Damage to Dwelling Units - Reconstruction. Owners are responsible for their Dwelling Unit and Lot. If all or any portion of any Lot or Dwelling Unit is damaged or destroyed by fire or other casualty the Owner of such Lot shall, at the Owner's election, either rebuild, repair, or reconstruct the Lot and the Dwelling Unit in a manner which will restore them substantially to their appearance and condition immediately prior to the casualty, or as otherwise approved by the Board of Directors, or restore the Lot by removing all damaged or destroyed building materials. The Owner of any damaged Lot or Dwelling Unit shall be obligated to proceed with all due diligence hereunder, and such Owner shall cause reconstruction or restoration of the Lot to commence within three (3) months after the damage occurs and to be completed within fifteen (15) months after damage occurs, unless prevented by causes beyond the Owner's reasonable control. A transferee of title to the Lot which is damaged or upon which is located a damaged Dwelling Unit shall commence and complete reconstruction of the Dwelling Unit or restoration of the Lot in the respective periods which would have remained for the performance of such obligations if the Owner of the Lot at the time of the damage still held title to the Lot. However, in no event shall such transferee of title be required to commence or complete such reconstruction or restoration of the Lot or Dwelling Unit in less than thirty (30) days from the date such transferee acquired title to the Lot.

7.6 Owner Maintenance Responsibilities. Each Owner is responsible for the repair, replacement, and maintenance of his or her Dwelling Unit and Lot and shall be personally liable for the repair of any damage he or she causes to another Lot, Dwelling Unit, or to the Common Area and Facilities.

VIII. GRANT OF POWERS TO THE BOARD OF DIRECTORS AND DECLARANT

8.1 Board of Directors. The management and maintenance of the Project and the administration of the affairs of the Association shall be conducted by a Board of Directors, who shall be elected or appointed as provided in this Declaration and in the Bylaws.

8.2 Delegation of Powers. The Board of Directors may appoint committees to assist the Board of Directors. Notwithstanding anything to the contrary, to the extent of any conflict between decisions of Board of Directors and any committee, the decision of the Board of Directors shall in all respects govern and control.

8.3 Grant of Powers. Unless limited by this Declaration or Bylaws, the Board of Directors shall have all the powers, duties and responsibilities as are now or may hereafter be provided herein, including but not limited to the following:

(a) **Rules and Regulations.** To make and enforce all Rules and regulations covering the operation and maintenance of the Project, the

Common Areas and Facilities, the Lots, and the Dwelling Units and to levy fines, after notice and an opportunity to be heard, for the violation thereof.

(b) **Common Area Manager.** To engage the services of the Common Area Manager, accountants, attorneys or other employees or agents and to pay to said persons a reasonable compensation therefore.

(c) **Operation of Common Area and Facilities.** To operate, maintain, repair, improve and replace the Common Area and Facilities.

(d) **Payment of Operating Expenses** To determine, budget for, and pay the Operating Expenses.

(e) **Assessments to Owners.** To assess and collect the proportionate share of Operating Expenses from the Owners.

(f) **Authority to Execute Documents.** To enter into contracts, deeds, leases and/or other written instruments or documents and to authorize the execution and delivery thereof by the appropriate officers.

(g) **Bank Accounts.** To open bank accounts on behalf of the Association and to designate the signatories therefore.

(h) **Conveyance of Lot/Dwelling Unit.** To purchase, hold, sell, convey or mortgage any one or more Lots or Dwelling Units in the name of the Association or its designee.

(i) **Litigation.** To bring, prosecute and settle litigation for the Association and the Project. The prevailing party in any such dispute shall be entitled to recover their costs and reasonable attorney fees.

(j) **Insurance.** To obtain the required insurance for the Association, and the Common Area and Facilities.

(k) **Damage or Destruction.** To repair or restore the Project following damage or destruction or a permanent taking by the power of or power in the nature of eminent domain or by an action or deed in lieu of condemnation not resulting in the removal of the Project from the provisions of this Declaration.

(l) **Disposal of Personal Property.** To own, purchase or lease, hold and sell or otherwise dispose of, on behalf of the Owners, items of personal property necessary to or convenient to the management of the business and affairs of the Association and the Board of Directors and to the operation of the Project, including without limitation furniture, furnishings, fixtures, maintenance equipment, appliances and office supplies.

(m) **Books and Records.** To keep adequate books and records and implement the policies and procedures for the inspection of the books and records of the Project by Owners in accordance with the terms of the Bylaws. The Association or the Board of Directors shall make available to the Owners,

Mortgagees and the holders, insurers and guarantors of the First Mortgage on any Dwelling Unit current copies of the Declaration, Articles, Bylaws and other Rules governing the Project and other books, records and financial statements of the Association. "Available" shall mean available for inspection, upon request, during normal business hours or under other reasonable circumstances.

(n) **All Other Actions.** To do all other acts necessary for the operation and maintenance of the Project, including the maintenance and repair of any Dwelling Unit if the same is necessary to protect or preserve the Project.

(o) **Budgets.** To prepare, adopt, amend and disseminate budgets and, other information from time to time in accordance with the terms of this Declaration, the Bylaws or policies of the Association.

(p) **Common Area Rights-of-Way.** To grant conveyances, easements and rights-of-way over the Common Area and Facilities and to approve signage for the Project.

(q) **Delegation.** Subject to the limitations of applicable law, the Board of Directors may delegate to a committee or Common Area Manager by written agreement all or some of the foregoing powers, duties and responsibilities.

8.4 Officers, Agents and Employees. Members of the Board of Directors, the officers and any assistant officers, agents and employees of the Association shall not be liable to the Owners as a result of their activities as such for any mistake of judgment, negligence or otherwise, except for their own willful misconduct or bad faith; shall have no personal liability in contract to an Owner or any other person or entity under any agreement, instrument or transaction entered into by them on behalf of the Association in their capacity as such; shall have no personal liability in tort to any Owner or any person or entity, direct or imputed, by virtue of acts performed by them, except for their own willful misconduct or bad faith, nor for acts performed for and/or by them in their capacity as such; and shall have no personal liability arising out of the use, misuse or condition of the Project, which might in any way be assessed against or imputed to them as a result or by virtue of their capacity as such.

8.5 Limitation of Liability. If a member of the Board of Directors, a committee member, or other member volunteer is sued for liability for actions undertaken in his or her role as a member of the Board of Directors (or in another authorized capacity stated above), the Association shall indemnify him or her for losses or claims.

8.6 Subcontracts. The Association acting through the Board of Directors may enter into a contract or management agreement with a Common Area manager, or other manager for the management of the Project, in whole or in part, which complies with the covenants, conditions and restrictions set forth herein. All such contracts shall be in writing signed by the parties. The person or entity so engaged shall be responsible for managing the Project, or any portion thereof, for the benefit of the Association and the Owners or Members, and shall, to the extent permitted by law

and by the terms of the agreement with the Association, be authorized to perform any of the functions or acts required to be performed by the Association itself.

8.7 Special Declarant Rights.

(a) Improvements. Declarant hereby reserves the right, without obligation, to construct:

(i) Any roads, infrastructure, or improvements shown on the Plat or included in the Project;

(ii) Any infrastructure, improvements, Lots, and corresponding Dwelling Units upon all or any portion of any additional land; and

(iii) Any other buildings, structures, or improvements that Declarant desires to construct on the Property, or any other real estate owned by Declarant, regardless of whether the same ever become part of the Project.

(b) Expandable Project. The Declarant herewith expressly reserves the right and option to expand the Project by the addition of additional land, or portions thereof, and Lots and Dwelling Units to be constructed thereon.

(i) The Project may be expanded by the addition of all or a portion of the real property designated by Declarant, such real property or portions thereof where applicable being referred to as additional land.

(ii) Expansion of the Project by the Declarant is without limitation, except as set forth in this Section, and shall be effective without prior approval of the Association, Developer, or any Owner.

(iii) Declarant's right to expand the Project shall not expire until the Declarant elects in writing to not add additional land to the Project.

(iv) Additional land may be added in total or in part, and in any order as Declarant may determine.

(v) All improvements upon additional land shall be made in such a manner as to conform to all governmental regulations appertaining thereto, but such improvements may be located upon the additional land, or any portion thereof, in such manner as the Declarant deems appropriate in its sole discretion, subject to the requirements contained herein.

(vi) The Declarant simultaneously with the submission of additional land to the Project shall prepare and record in the Salt Lake County records, a Plat pertaining to such additional land to be added showing the location and dimensions of each Lot created from and located upon such additional land, and the designation of each Lot so created.

(vii) Simultaneously with the recording of said Plat, the Declarant shall duly execute, acknowledge, and record a Supplemental Declaration setting forth that an expansion of the Project has occurred. Such Supplemental Declaration shall: (a) reference this Declaration, (b) state that the provisions of this Declaration apply to the additional land,

and (c) include a legal description of the additional land added to the Project.

(c) Other Special Declarant Rights. Special Declarant Rights are those rights reserved for the benefit of the Declarant in this Declaration and Bylaws and shall include, among others, and regardless of anything in the Declaration to the contrary, the following rights which shall remain in effect for the maximum period allowed by law:

(i) the right to dedicate any roads and streets within the Project for and to public use, to grant road easements with respect thereto, and to allow such street or road to be used by owners of adjacent land;

(ii) the right to convert any part or portion of the Project to a different regime of residential ownership;

(iii) the right to create or designate additional Common Area and Facilities within the Project;

(iv) the exclusive right to act as the Board of Directors, or appoint or remove Board Members in Declarant's sole discretion, during the Period of Declarant Control;

(v) unless expressly and specifically bound by a provision of the Declaration, Declarant shall be exempt from the provisions of the Declaration and other Governing Documents;

(vi) the right to withdraw land from the Project until the termination of the Period of Declarant Control;

(vii) the exclusive right to amend the Declaration, Bylaws, and Rules of the Association without approval from any Members until the termination of the Period of Declarant Control;

(viii) the right to exert any right allowed to the Board or the Association pursuant to the Community Association Act and this Declaration;

(ix) the right to make and adopt Association Rules without being subject to the requirements of Utah Code § 57-8a-217; and

(x) pursuant to Utah Code § 57-8a-211(10), Utah Code § 57-8a-211(2) through (9), shall not apply or have any effect during the Declarant Control Period and the Declarant shall have no duty whatsoever to obtain a reserve analysis, or to fund any reserve fund during the Period of Declarant Control.

(d) Exercising Special Declarant Rights. Declarant may exercise its Declarant Rights at any time prior to the later to occur of the date on which the Period of Declarant Control expires or the date when the Declarant relinquishes such rights in writing. Declarant may exercise its Special Declarant Rights in any order, and no assurance is given as to the order in which Declarant will exercise them. If Declarant exercises any Special Declarant Right with respect to any portion of the Project, Declarant may, but is not obligated to, exercise that Special Declarant Right with respect to any other portion of the Project. Notwithstanding anything to the contrary contained in this Declaration, Declarant may exercise any Special Declarant Right described in this Article

and any other right reserved to the Declarant in this Declaration, without the consent of the Association, Developer, or any Owner.

(e) Transfer of Special Declarant Rights. The Declarant may transfer, convey, or assign its rights created or reserved under this Declaration to Developers, or any other person or entity in whole or in part. The Declarant's successor(s) shall enjoy any and all Declarant rights set forth in the Declaration regardless of whether such rights are stated to be transferable. All references to Declarant shall equally apply to its successor. A contract transferring Declarant's Rights may, but shall not be required to, be recorded in the office of the Salt Lake County Recorder.

(f) Interference with Special Declarant Rights. Neither the Association nor any Owner may take any action or adopt any Rules that interferes with or diminishes any Special Declarant right contained in this Declaration without Declarant's prior written consent. Any action taken in violation of this Section shall be null and void and have no force or effect.

(g) Limitation on Improvements by Association. Until such time as the earlier of the following events occur: (a) termination of the Period of Declarant Control, or (b) such time as Declarant chooses, neither the Association nor the Board shall, without the written consent of Declarant, make any improvement to or alteration in any of the Common Area and Facilities created or constructed by Declarant or Developer, other than such repairs, replacements, or similar matters as may be necessary to properly maintain the Common Area and Facilities as originally constructed or created by Declarant or Developer.

(h) No Modification of Declarant Rights. Any Declarant Rights in this Declaration or other Governing Documents shall not be substantively or procedurally altered, amended, or removed without the written consent of the Declarant until six (6) years have passed after the Period of Declarant Control has ended, at which time the Declarant's approval shall no longer be required. Any document or amendment attempted without obtaining proper consent shall be void *ab initio* to the extent it attempts to alter the rights of the Declarant or any provision of this Article without the consent of the Declarant.

(i) Reservation of Rights. Declarant reserves the right, for a period of fifty (50) years following the recording of this Declaration, to unilaterally and without notice to or consent of the Owners or the Association, bind the Property and the buildings or physical improvements to the utilization of the services of any service company, service district or improvement district or any entity or organization acting in a similar capacity, including Declarant, its affiliates, successors and assigns (collectively referred to as "Service District"), established for the purpose of providing utility service or quasi-utility services or similar common service to the Property and/or other adjacent or proximate

Properties of property, and to include the charges and assessments from such Service District as an Operating Expense.

IX. ARCHITECTURAL REVIEW COMMITTEE

9.1 **Members of the Committee.** An Architectural Review Committee ("ARC") shall be comprised of at least three (3) persons, all of whom shall be appointed as herein provided. The ARC may be a designated and paid agent of the Board, if determined to be in the best interests of the community. A member of the ARC shall hold office until he has resigned or has been removed, but in any event, until said member's successor has been appointed. Members of the ARC may be removed at any time, with or without cause. In the event that no committee is appointed, the Board shall serve as the ARC.

9.2 **Appointment.** So long as the Declarant owns any Lot or parcel within the Property, the Declarant shall have the sole right to appoint and remove all members of the ARC. The ARC shall have the right, by a resolution in writing unanimously adopted, to designate one (1) of its members to take any action or perform any duties for and on behalf of the ARC. In the absence of such designation, the vote of any two (2) members of the ARC shall constitute an act of the ARC.

9.3 **Compensation.** The members of the ARC and/or its agent, may receive compensation for services rendered upon execution of an agreement with the Board relative to such compensation, and may be reimbursed for actual expenses incurred by them in the performance of their duties hereunder.

9.4 **Non-Liability.** Neither the ARC, nor any member thereof, nor any partner, officer, employee, agent, successor or assign thereof, shall be liable to the Association, any Owner or any other person for any loss, damage or injury arising out of or connected with the performance by the ARC of its duties and responsibilities by reason of a mistake in judgment, negligence, or nonfeasance arising out of or in connection with the approval or disapproval or failure to approve an application. Every person who submits an application to the ARC for approval of plans and specifications agrees, by submission of such an application, and every Owner or Occupant of any Lot agrees, by acquiring title thereto or an interest therein, not to bring any action or suit against the Association, the ARC, or any member thereof, or any officer, partner, employee, agent, successor or assign thereof to recover such damages.

9.5 **Approval Required.** No construction, alteration, modification, removal or destruction of any Improvements of any nature whatsoever, whether real or personal in nature, shall be initiated or be permitted to continue or exist within the Subdivision without the prior express written approval of the ARC. Developers and Builders may obtain bulk approval for improvements and Dwelling Units within the Project from the ARC or Declarant. IN ADDITION, THE ARC, BY AND THROUGH THE BOARD, MAY ESTABLISH A SEPARATE AND DISTINCT SET OF RULES ENTITLED **ARCHITECTURAL GUIDELINES** WHICH SHALL SUPPLEMENT THIS ARTICLE AND CONTAIN ADDITIONAL RESTRICTIONS CONSISTENT WITH THE DEVELOPMENT OBJECTIVES AND TERMS OF THIS DECLARATION. ALL SUCH

IMPROVEMENTS OR ADDITIONS SHALL REQUIRE THAT THE APPROVALS AND PROCEDURES HEREIN TO BE FOLLOWED.

9.6 Established Drainage Patterns. Establish Drainage Pattern: Depending on the topography of each Lot, additional grading or improvements may have been performed, as needed, to facilitate the drainage of the Lot along with surrounding lots. Each Owner is responsible for ensuring that any drainage improvements, facilities, or modifications put in place by the Declarant or other local governing bodies are maintained, unaltered, and remain unobstructed to enable water to flow consistent with the Established Drainage Pattern (EDP = drainage pattern of each Lot at the time the certificate of occupancy was issued). Additionally, each Owner understands that no structure, plant, improvement or other material may be placed or permitted to remain, or other activities undertaken, which may damage or interfere with the EDP, established public utility easements, lot ratios, create erosion or sliding problems, or may change the direction or flow of drainage channels, or obstruct the flow of water through the channels. If an Owner interferes with the EDP, then he or she agrees to restore the property to its original condition and pay for any damages, including attorney's fees, to enforce this provision. The Owner additionally understands that while Declarant or Association may or may not enforce this damage clause, it will be available for each Owner's neighbors to reference should they seek recompense for damage to their Lot caused by changes an Owner has made to his or her own Lot.

9.7 Variances. The ARC may authorize variances from compliance with the requirements of any conditions and restrictions contained in this Declaration, the Architectural Guidelines, or any prior approval when, in the sole discretion of the ARC, circumstances such as topography, natural obstructions, aesthetics or environmental considerations/hardships may so require. Such variances must be evidenced in a writing signed by at least two (2) members of the ARC.

If a variance is granted as provided herein, no violation of this Declaration, ARC Rules/ARC Standards or prior approval shall be deemed to have occurred with respect to the matter for which the variance was granted. The granting of such a variance shall not operate to waive any of the terms and provisions of this Declaration or the ARC Rules/ARC Standards for any purpose except as to the particular subject matter of the variance thereof and the specific Lot covered thereby. The ARC shall have the right to consider and grant a variance as herein provided either with or without notice to other Owners or a hearing of Owners thereon.

The granting of a variance by the ARC pursuant to this Section shall not relieve the Owner from the obligation to fully comply with the applicable ordinances of Salt Lake County, Utah or any annexing municipality.

9.8 Application. To request ARC approval for the construction, alteration, modification, removal or demolition of any Improvements within the Property, the Owner shall submit a written application in a form as may be required by the ARC which must be signed by the Owner and contain all information requested and be accompanied by all other material to be submitted as hereafter provided. All applications must contain, or have submitted therewith, two (2) copies of each of the following (collectively called "plans and specifications") prepared in accordance with

acceptable architectural standards and submitted with the application form, if any, approved by the ARC:

(a) Site Plan. A site plan showing the location of the Building(s) and all other structures and Improvements including fences and walls on the Lot, Lot drainage and all setbacks, curb cuts, driveways, parking areas and other pertinent information relating to the Improvements, at a scale no smaller than 1" = 200'.

(b) Building Plan. A building plot plan at a scale no less than 1" = 20'. Building elevation drawings of the north, south, east and west sides, and detailed specifications which shall indicate, by sample if required by the ARC, all exterior colors, materials and finishes, including roof, to be used.

(c) Landscape Plan. A landscape plan for portions of the Lot to be landscaped which - shall show the location, type and size of trees, plants, ground cover, shrubs, berming and mounding, grading, drainage, sprinkler system, fences, freestanding exterior lights, driveways, parking areas and walkways. Builders of more than one home shall submit prototypical plans for ARC approval - such plans to be approved pursuant to this Declaration.

The Developer or Builder for Dwelling Units must have the front landscaping installed by close of escrow on a transaction where Developer or Builder sells the Lot to an Owner (the "Closing Date") or no later than May 15th of the year following the Closing Date when closings occur between November 1 and May 15. Rear and side yard landscape must be fully installed and completed within twelve (12) months of the Closing Date on the purchase of the Dwelling Unit in accordance with this Declaration and the Architectural Guidelines of the Association.

(d) Builder Bulk Approvals. Builders or Developers of more than one Dwelling Unit may submit prototypical plans of Dwelling Units to be constructed for ARC approval. The Builders' and Developers' plans shall show all proposed elevations, sample landscaping plans, and sample site plans. The ARC may approve a Builders' or Developers' plans in bulk allowing the Builders or Developers to obtain a single ARC approval for all Lots and Dwelling Units owned by the Builders or Developers. However, the exterior elevations to be used on each Dwelling Unit must be specifically approved to ensure building diversity. To the extent that the Builder or Developer constructs a Dwelling Unit and Lot substantially similar to the sample plans, the Builder shall be in compliance with the ARC's approval. Once bulk approval and exterior elevation approval is obtained, the Builder or Developer need not obtain additional approvals for the improvements or Dwelling Units to be constructed in the Project.

The ARC may, in its discretion, require the Owner to furnish additional specifications, drawings, material samples or such other information as the ARC, in its

sole discretion reasonably exercised, shall deem necessary or convenient for the purpose of assisting the ARC in reviewing and processing the application.

9.9 Decision. In reviewing the application and the materials submitted therewith and in reaching a decision thereon, the ARC shall use its best efforts and judgment to assure that all Improvements shall produce and contribute to an orderly and aesthetically complementary design and appearance and be of the quality required to maintain the Project as a quality residential development.

Unless extended by mutual consent of the Owner and the ARC, the ARC shall render its decision with respect to an application within thirty (30) days after the receipt of a properly submitted and complete application. The decision of the ARC can be in the form of an approval, a conditional approval or denial. If, however, an Owner has not received a decision by the ARC within the above-mentioned thirty (30) day period, there is no automatic default approval of the Owner's plans. The Owner must then send to the Association a written notice requesting a response to its request. If there is no response from the ARC upon confirmation that the ARC did, in fact, receive the certified letter, then the plans shall be approved so long as the application, plans and materials submitted do not result in the construction of a structure in violation of the Association's Architectural Guidelines.

The decision of the ARC shall be in writing, signed by a member of the ARC, dated, and a copy thereof mailed to the Owner at the address shown on the application.

A conditional approval shall set forth with particularity the conditions upon which the application is approved and the Owner shall be required to affix a copy of said conditions to the working drawings or blueprints which are to be kept on the job site during the entire course of the work to which said plans relate.

A denial of an application shall state with particularity the reasons for such denial.

9.10 Inspection and Complaints. The ARC is empowered to inspect all work in progress on any Lot at any time. Such inspection shall be for the purpose of determining whether the Owner is proceeding in accordance with the approved application or is deviating thereof or is violating this Declaration or the ARC Rules/ARC Standards or the approved plans and specifications.

Each owner or builder shall instruct their respective workers and employees to follow construction only per ARC approved plans. Any modifications or deviations from approved plans must be re-approved by the ARC prior to installation.

The ARC is empowered to receive from other Owners ("Complainant") complaints in writing involving deviations from approved applications or violations of this Declaration or any applicable ARC Rules/ARC Standards. In the event the ARC

receives such a complaint from a Complainant, it shall first determine the validity of such complaint by inspection or otherwise.

Should the ARC determine, within thirty (30) days of the complaint, that there has been a substantive deviation or a violation, it shall promptly issue a notice in writing thereof to the Owner and to the Complainant, which notice shall specify the particulars of the deviation or violation and shall demand that the Owner conform to either or both of the following directives: (a) The Owner shall immediately cease the activity which constitutes a deviation or violation; and/or (b) The Owner shall adhere to the corrective measures set forth in the written notice.

Should the ARC determine there has been no substantive deviation or violation, it shall promptly issue a notice of such determination to the Owner and the Complainant. Notwithstanding any other remedy available to the ARC or the Board, the Board may levy fines/Individual Assessments for deviations or violations of the ARC Rules/ARC Standards of the Association.

9.11 Hearing. An Owner submitting an application under this Article IX, or served with a written notice of deviation or violation, or is a Complainant shall have the right to request and be heard at a hearing held by the ARC for the purpose of presenting facts and information to the ARC. Such hearing must be requested by such party within ten (10) days from the date the written notice of the decision of the ARC is mailed to the Owner (and Complainant) as evidenced by the records of the ARC. The hearing shall be held within thirty (30) days following receipt by the ARC of the request for a hearing, unless the ARC shall extend said period of time because of the unavailability of ARC members.

A hearing may be continued by the ARC for the purpose of further investigation or to receive additional evidence. Upon completion of the hearing, the ARC shall issue a written opinion to the involved parties within ten (10) business days thereafter which opinion shall set forth the findings of the ARC with respect to the matters at issue and shall affirm, modify or rescind its previous decision as contained in the original written notice. If the ARC incurs any costs or expenses in connection with the investigation, processing or hearing on a matter involving a deviation or violation, including the costs of retaining a consultant or consultants to advise the ARC and legal fees, such costs shall be paid by the Complainant unless an Owner is found to be in violation in which event such Owner shall pay all such costs. The payment of such costs shall be enforceable as provided in Section 9.12 below.

9.12 Appeal. Either an Owner or a Complainant shall have the right to appeal to the Board a decision of the ARC on an application with respect to the conditions imposed thereon or a denial thereof, or a decision of the ARC adverse to the Owner or the Complainant reached following a hearing held pursuant to Section 9.10, above, provided, however, that neither an Owner nor a Complainant shall be entitled to such an appeal with respect to deviations or violations unless said Owner or Complainant, or their authorized representatives, have participated in the ARC hearing.

A notice of appeal shall be in writing and shall be delivered by mail to the Secretary of the Board within fifteen (15) days from the date of the decision by the ARC. Said notice of appeal shall be dated and shall contain the name of the Owner

and the Complainant, if any, and a copy of the written decision or determination of the ARC. The failure of an Owner or Complainant to appeal a decision of the ARC in the manner and within the time herein provided shall terminate all rights of said Owner or Complainant to appeal said decision and it shall be binding and enforceable. The Board shall hold the hearing at the next regularly scheduled Board meeting.

9.13 Enforcement. The ARC, upon approval by the Board, shall be authorized on behalf and in the name of the Association to levy a fine, levy an Individual Assessment, and/or commence such legal or equitable proceedings as are determined by it to be necessary or proper to correct or enjoin any activity or condition existing within the Property, the continuation of which violates the provisions of this Declaration, the ARC Rules/ARC Standards or the approved plans and specifications.

The ARC shall not commence legal or equitable proceedings until a written notice of the deviation or violation has been appropriately prepared and given to the Owner but thereafter the ARC shall have the sole discretion to commence such proceedings.

The authority of the ARC as herein provided shall include the power to retain legal counsel and expert witnesses, pay filing fees, deposition costs, witness fees and all other ordinary and necessary expenses incurred in commencing and carrying out said legal or equitable proceedings, all of which costs shall be paid by the Association.

9.14 Private Rights. The Association shall not have the right to mediate or litigate private disputes between Owners where there is a legal or equitable remedy available to resolve said dispute when, in the sole discretion of the Board, the interests of the Association or a substantial number of the Owners would not be benefited thereby.

9.15 Developers and Builders. Builders and Developers who receive notice of a complaint may appeal the complaint directly to Declarant, who shall have ultimate authority in deciding whether a violation exists, whether substantial compliance has occurred, and the remedial measures to be taken by Builders or Developers to cure the violation. Declarant's decisions under this Section are final against the Association, ARC, and Owners. Neither the Association, the ARC, nor the Owners shall have the right to challenge the Declarant, Developer, or Builder with respect to any decisions related to Builders or Developers.

X. ASSESSMENTS

10.1 Annual Budget. The Board shall prepare and adopt an annual budget for the Association. The annual budget shall provide, without limitation, for the maintenance of the Common Areas and Facilities and for the administration, management, and operation of the Association. The Board may revise the budget from time to time as the Board deems appropriate. If the Board fails to adopt an annual budget, the last adopted budget shall continue in effect until a new annual budget is adopted. The budget shall be made available to the Owners within thirty (30) days

after adoption. Owners may not disapprove a budget during the Period of Declarant Control.

10.2 Covenant to Pay Assessments. Each Owner of a Lot by the acceptance of a deed therefore, whether or not it be so expressed in the deed, hereby covenants and agrees with each other and with the Association to pay to the Association all Assessments, including without limitation, all Annual, Special, Benefited, and Individual Assessments described below, and other fees, charges, levies, and fines as may be provided in the Governing Documents.

10.3 Purpose of Assessments. Assessments levied by the Association shall be used for the purpose of promoting the health, safety, and welfare of residents of the Project, including but not limited to the appearance and aesthetics of the Project. The use made by the Association of funds obtained from Assessments may include, but is not limited to: payment of the cost of taxes and insurance on the Common Areas and Facilities; maintenance, repair, and improvement of the Common Areas and Facilities; establishing and funding a reserve to cover major repair or replacement of improvements within the Common Areas and Facilities; and any expenses necessary or desirable to enable the Association to perform or fulfill its obligations, functions, or purposes.

10.4 Declarant's Exemption from Assessments. Anything contained in this Declaration or Governing Documents to the contrary notwithstanding, the Declarant shall not be obligated to pay Assessments on any Lot owned by it until such time as the Declarant elects in writing to pay Assessments, and only for so long as the Declarant elects to pay Assessments. In addition, the Declarant may exempt Lots owned by Declarant affiliates from the payment of Assessments During the Period of Declarant Control, in the Declarant's sole discretion.

10.5 Annual Assessments. Annual Assessments shall be made on a calendar year basis. The Board shall give written notice of each Annual Assessment not less than fifteen (15) days prior to the beginning of the next calendar year. Each Annual Assessment shall be due and payable in monthly or quarterly installments on dates established by the Board. At least fifteen (15) days prior to the effective date of any change in the amount of the Annual Assessment, the Association shall give each Owner written notice of the new amount.

10.6 Special Assessments. The Board may levy a Special Assessment payable over such a period as the Board may determine for the purpose of defraying, in whole or in part any expense or expenses not reasonably capable of being fully paid with funds generated by Annual Assessments; the cost of any construction, reconstruction, or unexpected repair or replacement of the Common Areas and Facilities; or for any other expense incurred or to be incurred as provided in this Declaration. Notice in writing of the amount of any Special Assessments and the time for their payment shall be given as soon as is reasonably possible to the Owners. Payment shall be due on the dates and in the manner determined by the Board and provided in the notice. Notwithstanding the foregoing, Declarant may levy Special

Assessments in any amount deemed necessary during the Period of Declarant Control without Owner approval.

10.7 Benefited Assessments. In addition to regular Annual Assessments and Special Assessments, the Board may levy Benefited Assessments against particular Lots to cover the costs of the Association in providing special benefits, items, or services to the particular Lots. Benefited Assessments may be levied in advance of the Association providing such special benefits, items, or services to particular Lots and shall be imposed equally upon all benefited Lots.

10.8 Individual Assessments. In addition to Annual, Special Assessments authorized above, the Board may levy Individual Assessments against a Lot and its Owner for: (a) administrative costs and expenses incurred by the Board in enforcing the Governing Documents against the Owner or his or her Occupants; (b) costs associated with the maintenance, repair, or replacement of Common Areas and Facilities caused by the neglect or actions of an Owner or his or her Occupants; (c) any other charge, fine, fee, expense, or cost designated as an Individual Assessment in the Governing Documents or by the Board, including, without limitation, action taken to bring a Dwelling Unit and its Owner into compliance with the Governing Documents; (d) nonpayment of a Reinvestment Fee; (e) costs of providing services to the Lot upon request of the Owner; and (f) attorney fees, court or collection costs, fines, and other charges relating to any of the foregoing, regardless of whether a lawsuit is filed. In addition, Individual Assessments may be levied against a Lot and its Owner specifically benefited by any improvements to adjacent roads, sidewalks, planting areas or other portions of the Common Areas and Facilities made on the written request of the Owner of the Lot to be charged. The aggregate amount of any such Individual Assessments shall be determined by the cost of such improvements, repairs, maintenance, or enforcement action, including all overhead and administrative costs and attorney fees, and shall be allocated among the affected Lots according to the special benefit or cause of damage or maintenance or repair work or enforcement action, as the case may be. Individual Assessments may be levied in advance of the performance of the work. If a special benefit arises from any improvement which is part of the general maintenance obligations of the Association, it shall not give rise to an Individual Assessment against the Lot(s) benefited, unless such work was necessitated by the Owner's or his/her Occupants' negligence.

10.9 Allocation of Assessments. Annual and Special Assessments shall be fixed at a uniform rate for all Lots, unless otherwise provided. Benefited Assessments shall be fixed at a uniform rate for all benefited Lots. Individual Assessments shall be allocated separately to each Lot based on the costs incurred by the Association.

10.10 Application of Excess Assessments. In the event the amount budgeted to meet Operating Expenses for a particular fiscal year proves to be excessive in light of the actual Operating Expenses, the Board in its discretion may apply the excess to reserves, credit the excess against future Assessments, or pay the excess to the Owners, as the Board deems appropriate. The decision of the Board shall be binding and conclusive. In addition, the Association shall not be obligated to

reduce the amount of Assessments in succeeding years if an excess exists for a prior year.

10.11 No Offsets. All Assessments shall be payable in the amount specified by the Assessment and no offsets against such amount or withholding of any amount shall be permitted for any reason, including, without limitation, a claim that the Association owes the Owner money, or that the Association is not properly exercising its duties and powers as provided in this Declaration.

10.12 Certificate Regarding Payment. Upon the request of an Owner, prospective purchaser, mortgagee, or encumbrancer of a Lot, the Association shall issue a certificate stating whether or not all Assessments respecting such Lot are current and, if not, the amount of the delinquency. Such certificate shall be conclusive in favor of all persons who in good faith rely thereon. The Association may charge the requesting Owner, prospective purchaser, mortgagee, or encumbrancer of a Lot a reasonable fee as permitted in the Act.

10.13 Personal Obligation and Lien. All Assessments, together with any interest, late fees, collection costs, and attorney fees shall constitute and remain: (a) a charge and continuing lien upon the Lot with respect to which such Assessment is made pursuant to Utah Code § 57-8a-301; and (b) the personal obligation of the person who is the Owner of such Lot at the time the Assessment falls due. No Owner may exempt himself or his Lot from liability for payment of Assessments by waiver of his rights concerning the Common Areas or by abandonment of his Lot. In a voluntary conveyance of a Lot, the grantee shall be jointly and severally liable with the grantor for all such unpaid Assessments, late payment fees, interest, and costs of collection, including reasonable attorneys' fees, which shall be a charge on the Lot at the time of the conveyance, without prejudice to the grantee's right to recover from the grantor the amounts paid by the grantee therefore.

10.14 Billing and Collection Procedures. The Board shall have the right to adopt Rules setting forth procedures for the billing and collection of Assessments, provided that such procedures are not inconsistent with the provisions hereof. The failure of the Association to send an invoice to an Owner shall not relieve any Owner of liability for any Assessment or charge under this Declaration, but the Assessment lien therefore shall not be foreclosed or otherwise enforced until the Owner has been given not less than thirty (30) days written notice prior to such foreclosure or enforcement, at the address of the Owner on the records of the Association, of the Assessment or installment and of the amount owing. Such notice may be given at any time prior to or after delinquency of such payment. A copy of such notice may also be provided to the Occupant(s) of the Owner if the Owner is not a resident at the Project.

10.15 Due Date and Delinquency. Assessments shall be paid in a timely manner. Payments are due in advance on the first day of the month or the first day of such other period established for the payment of Assessments. Payments are delinquent if received more than ten (10) days from the date that they became due.

Whenever an Assessment is delinquent, the Board may at its option invoke any one or more options or all of the sanctions granted in this Declaration or the Act.

10.16 Collection Charge. If the Association does not otherwise adopt or establish billing and collection procedures in the Rules, the following shall apply. Delinquent accounts shall be charged a late fee in the amount of fifteen percent (15%) of the Assessment each month until the Owner's account (including all collection charges, costs, and attorneys' fees) is paid in full. Interest shall accrue on all unpaid balances at the rate of eighteen percent (18%) per annum. Collection charges, interest, and/or late fees shall constitute part of the Assessment lien provided above until paid.

10.17 Collection Action at Law. The Association may exercise any or all of the following remedies to collect delinquent Assessments:

(a) The Association may suspend such Owner's voting rights.

(b) The Association shall have a lien against each Lot for any Assessment levied against the Lot and any fines or other charges imposed under the Governing Documents against the Owner of the Lot from the date on which the Assessment, fine, or charge is due. This lien shall arise and be perfected as of the date of the recording of this Declaration. At any time, any Assessment or installment thereof is delinquent, the Association, by and through its Board or any Manager, may file a notice of lien in the deed records of Salt Lake County against the Lot with respect to which the delinquency pertains. Once filed, such lien shall accumulate all future Assessments or installments, interest, late fees, penalties, fines, attorney fees, and other appropriate costs properly chargeable to an Owner by the Association, until such amounts are fully paid. Said lien may be foreclosed at any time as allowed by law. The lien of the Association shall be superior to all other liens and encumbrances except: a lien or encumbrance recorded before the Declaration was recorded; a first or second security interest on the Lot secured by a mortgage or trust deed that is recorded before the Association's notice of lien; or a lien for real estate taxes or other governmental assessments against the Lot. The Association through its duly authorized agents, may bid on the Lot at any foreclosure sale, and may acquire and hold, lease, mortgage, and convey the Lot.

(c) The Association may bring an action to recover a money judgment for unpaid Assessments, fines, and charges under this Declaration against an Owner without foreclosing or waiving the lien described above. Recovery on any such action, however, shall operate to satisfy the lien, or the portion thereof, for which recovery is made.

(d) If the delinquent Owner is leasing his Lot or any portion thereof, the Board may, at its option, so long as such default shall continue, demand and receive from any tenant of the Owner the rent due or becoming due and the payment of such rent to the Board shall discharge such tenant for rent due,

and shall discharge the Owner for such Assessments to the extent of the amount so paid.

(e) The Association may terminate utilities paid out of the Operating Expenses and the right to use the Common Areas and Facilities.

(f) Payments shall be credited first to collection costs (including attorney's fees), then to interest and late fees, then to the oldest assessments, then the most recent assessments.

(g) The Association shall have any other remedy available to it whether provided in the Governing Documents, the Act, or other law or in equity.

10.18 Power of Sale. A power of sale and all rights of foreclosure are hereby conferred upon the Association which it may exercise both judicially and non-judicially. Under the power of sale, the Lot of an Owner may be sold in the manner provided by Utah law pertaining to deeds of trust as if the Association were beneficiary under a deed of trust. The Association may designate any person or entity qualified by law to serve as trustee for purposes of power of sale and foreclosure. The Declarant hereby conveys and warrants pursuant to Utah Code §§ 57-1-20 and 57-8a-302 to Miller Harrison, LLC or other qualified trustee, as may be appointed by recording a substitution of trustee form, with power of sale, the Lot(s) and all improvements to the Lot(s) for the purpose of securing payment of Assessments under the terms of the Declaration.

10.19 Reserve Account. The Board shall establish a reserve account to fund long-term maintenance of the Common Areas and Facilities. The Board shall follow any statutory requirement to conduct a reserve analysis and utilize such reserve analysis in making decisions regarding the funding of a Reserve Account. The Board shall not be personally liable for failure to fund the reserve unless willful or intentional misconduct is proven in a court of law. Notwithstanding the foregoing, such reserve fund duties and obligations shall not apply to the Association and Board during the Period of Declarant Control.

10.20 Reinvestment Fee. The Board shall have the right (but shall not be required) to establish a Reinvestment Fee assessment in accordance with this Section and Utah Code § 57-1-46. If established, the following terms and conditions shall govern Reinvestment Fees:

(a) Upon the occurrence of any sale, transfer, or conveyance of any Lot as reflected in the office of the Salt Lake County Recorder, regardless of whether it is pursuant to the sale of the Lot or not (as applicable, a "Transfer"), but excluding the initial sale or Transfer from Declarant or an affiliate or successor of Declarant, the party receiving title to the Lot (the "Transferee") shall pay to the Association a Reinvestment Fee in an amount to be established

by the Board in the Rules, provided that in no event shall the Reinvestment Fee exceed the maximum rate permitted by law.

(b) The Association shall not levy or collect a Reinvestment Fee for any Transfer exempted by Utah Code § 57-1-46.

(c) The Reinvestment Fee shall be due and payable by the Transferee to the Association at the time of the Transfer giving rise to the payment of such Reinvestment Fee and shall be treated as an Individual Assessment for collection purposes.

(d) All transfers of Lots from Declarant to a Declarant related entity shall be exempt from a Reinvestment Fee. The Declarant shall have the sole discretion to determine whether such Transferee is a related entity and if a Reinvestment Fee applies.

10.21 Account Payoff Fees. The Association may charge a fee for providing Association payoff information needed in connection with financing, refinancing, or closing of the sale of a Lot as provided for in Utah Code § 57-8a-106. The amount of such fee shall be fifty dollars (\$50.00) or as otherwise established in the Rules or allowed under the Act. Additional paperwork required in a private sale between an Owner and purchaser may be obtained from the Association but may incur additional fees.

10.22 Association Responsibility after Foreclosure. If the Association takes title to a Lot pursuant to a foreclosure (judicial or non-judicial), it shall not be bound by any of the provisions related to the Lot that are otherwise applicable to any other Owner, including but not limited to obligations to pay assessments, taxes, or insurance, or to maintain the Lot. By taking a security interest in any Lot governed by this Declaration, Mortgagees cannot make any claim against the Association for nonpayment of taxes, Assessments, or other costs and fees associated with any Lot if the Association takes title to a Lot related to a failure to pay Assessments.

10.23 Homestead Waiver. Pursuant to Utah Code § 57-8a-301, and to the extent any liens are created pursuant to this Declaration, whether such liens are now in existence or are created at any time in the future, each Owner waives the benefit of

any homestead or exemption laws of the State of Utah now in effect, or in effect from time to time hereafter.

XI. USE RESTRICTIONS

11.1 **General.** Subject to the Developmental Rights, the Lots, Dwelling Units, and Common Area and Facilities shall be used in accordance with the restrictions contained in this Article XI.

11.2 **Age Restrictions – Housing for Older Persons.** The Project is an age restricted community as allowed by HOPA. The Project shall be managed and operated in compliance with this Section, HOPA, and the Fair Housing Act.

(a) Approved Occupancy. A minimum of eighty percent (80%) of the Dwelling Units shall be occupied by at least one person 55 years of age or older. The Board shall have the authority to adopt Rules that increase the minimum number of Dwelling Units that must be occupied by a person 55 years of age or older, but the Board shall have no power to decrease the minimum level below the eighty percent (80%) requirement set forth in this Section.

(b) Verification Procedures. To ensure that the Project meets the age requirements for Occupants set forth by HOPA, the Board shall create policies and procedures to verify the ages of Occupants. Such verification procedures and supporting documents must be of the type that may be admissible in administrative and judicial proceedings for the purposes of such verification, such as a driver's license, birth certificate, passport, immigration card, or military identification.

(c) Advertising and Marketing. All advertising and marketing materials or displays of any kind shall reflect that the Project is intended for housing for older persons. All print ads shall substantially contain the following language: "Teton Village is intended and operated for residents 55 years of age or older as defined in the Housing for Older Persons Act ("HOPA")."

(d) Sales and Rental Agreements. Any sale and/or rental agreement shall be in writing and shall (1) provide that occupancy of each Dwelling Unit shall be subject to the provisions of the Declaration, and other Governing Documents, and (2) state the following: "Teton Village is intended and operated for residents 55 years of age or older as defined in the Housing for Older Persons Act ("HOPA")." In addition, rental agreements shall provide that failure by the lessee to comply with the terms of the Governing Documents shall be in default under the agreement. Unless otherwise provided by Rule, sale and rental agreements shall be approved by the Board as to form and content prior to Occupancy of the Dwelling Unit.

(e) Purchasers. Prior to purchasing or leasing a Dwelling Unit, prospective purchasers and Occupants must provide to the Association proof of age verification, in such form as required by the Board, attesting to the individual's qualifications to reside in a Dwelling Unit pursuant to the provisions of this Section.

(f) Sellers. Prior to selling or renting a Dwelling Unit, prospective sellers must notify prospective purchasers and Occupants of their duty to provide to the Association proof of age verification, in such form as required by the Board, attesting to the individual's qualifications to reside in a Dwelling Unit pursuant to the provisions of the Governing Documents.

(g) Survey Forms. Upon request of the Board, each Occupant or prospective Occupant of a Dwelling Unit shall promptly complete a survey form with age verification, in such form as required by the Board, attesting to the individual's qualifications to reside in a Dwelling Unit pursuant to the provisions of this Section. Furthermore, upon request, each Occupant shall produce reliable documentation (which may include a birth certificate, passport, immigration card, and/or other reliable governmental issued identification containing a birth date) required by the Board to establish that the Association qualifies as housing for older persons under federal and state laws.

(h) Additional Restrictions.

(i) Minors. Individuals 18 years or younger may not stay in Dwelling Units as full time Occupants unless residing concurrently with their Age 55 (and/or older) Occupant parent, grandparent or legal guardian. Otherwise, an individual 18 years or younger may stay as a guest of an approved Occupant, but such occupancy shall not exceed three weeks in any consecutive period, nor more than ninety days total per calendar year.

(ii) Disabled Person. An individual with a disability under state or federal law who needs to live with the Age 55 (and/or older) Occupant because of the disability may reside in a Dwelling Unit as a full time Occupant.

(iii) Guests. Individuals greater than 18 years, but less than 55 years of age may visit and stay in the Dwelling Unit of an Age 55 (and/or older) Occupant for a period of time as provided by the Board from time to time by written resolution. Guests have the obligation to abide by the Governing Documents but do not have any rights that arise from the Governing Documents.

(i) Compliance with Laws. The provisions of this Section are intended to comply with the requirements of the Federal Fair Housing Act, HOPA, and the Utah Fair Housing Act (collectively, "the Housing Acts"), as amended. To the extent that any provision herein is inconsistent with the provisions of the Housing Acts, the provisions of the Housing Acts shall supersede these provisions as necessary to comply with such Housing Acts and maintain the Association as restricted age housing.

(j) Amendments to Comply with Law. Notwithstanding any other provision of this Declaration, the Board, upon unanimous consent, shall have the authority to amend this Section and such other provisions of the Governing Documents as may be necessary to comply with and conform to such provisions of Federal and State laws as will permit the Project to retain its status as Housing for Older Persons, without the approval of the Members.

11.3 No Commercial Use. Except to the extent specifically permitted by this Declaration, Owners shall not make any commercial use of the Lots or Dwelling Units, or any portion thereof, with the exception of home occupations which do not increase traffic into the Property, subject to Rules enacted by the Board of Directors; provided, however, that nothing in this subsection shall prevent Developer or an affiliated entity or a duly authorized agent from using any Lot or Dwelling Unit owned or leased by Developer as sales offices and model Dwelling Units or a property management office or for other commercial purposes. Home based businesses are allowed under limited circumstances, and must comply with community guidelines. The prior written consent of the Board of Directors is required for any type of home based business. No businesses are allowed that have employees of any kind, or that have any customers that are not residents of the community. Examples include, but are not limited to: day care/pre-schools, hair/nail salons, photo studios, auto repair, general office (i.e. mortgage, accounting, legal), call centers, etc. In the event of a dispute between an Owner and the Board of Directors regarding compliance with this subsection, the decision of the Board of Directors shall be final, conclusive, and binding.

11.4 Subject to Project Documents. Use of the Lots and Dwelling Units shall be pursuant to Governing Documents, as each document may be amended from time to time.

11.5 Signs. Signs are prohibited on all Lots except one (1) "for sale" sign or "for lease" sign is permitted in the front yard so long as it does not exceed 378 square inches. Political signs may be placed on a Lot no more than three weeks prior to the election and must be removed within seven days after the election. Anything herein to the contrary notwithstanding, this signage restriction does not apply to and is not binding upon the Declarant or Developer, who is expressly authorized to employ and use whatever signs or signage it deems appropriate to market its Lots.

11.6 Owner Rights of Occupation and Use. Subject to the payment of all Assessments and other charges approved by the Association and levied against the Owners and Members, and subject to compliance with the provisions of this Declaration, and with Rules promulgated from time to time by the Association, each Owner and Member shall have the right with all other Owners and Members to occupy and use the Lots, Dwelling Units, and the Common Area and Facilities.

11.7 Rental Restrictions. No more than 20% of the Dwelling Units may be rented at any specific time with exceptions permitted under state and federal law. All rentals **MUST** be registered with the Association. Registration regulations may be created and/or modified by the Board from time to time. Any lease agreement between an Owner and a renter for a Lot or Dwelling Unit shall be subject in all respects to the provisions of this Declaration, the Articles, Bylaws and any Rules and any failure by the renter to comply with the terms of such documents shall be a default under the lease. All such lease agreements shall be in writing. An Owner shall be responsible and liable for any damage to the Project caused by his renter. All leases shall be for a minimum initial term of six (6) months. **Any Owner who leases a Dwelling Unit within the Project shall disclose in any advertisements that the Project is a 55 year and older age restricted community under HOPA. Any failure to disclose the 55 year and older age restriction shall not prevent the Association from enforcing the age restriction policies against any Owner or Occupant for non-**

compliance. Prior to the commencement of the term of a lease, the Owner shall notify the Board, in writing, of the name or names of the Occupant(s), the ages of each Occupant, and the time during which the lease term shall be in effect.

11.8 No Construction. No Owner shall erect or construct, in the Common Area and Facilities any structure of any type whatsoever.

11.9 Placement of Outbuildings. Outbuildings such as sheds are only permitted on Lots with Dwelling Units and then only upon approval of the ARC and/or Board of Directors.

11.10 Storage of Vehicles. No Owner shall place, store, keep or permit to be placed, stored or kept, upon the Common Area and Facilities any personal property, including, but not limited to, vehicles of any type except pursuant to the Rules of the Association without the prior written approval of the Board of Directors.

11.11 Unauthorized Activity. No noxious, offensive, illegal or unauthorized activity shall be carried on in or upon any part of the Project nor shall anything be done on or placed in or upon any part of the Project which is or may become a nuisance or may cause unreasonable embarrassment, disturbance or annoyance to Owners. Normal construction activities shall not be considered to violate the terms and conditions of this Section and by accepting a deed to a Lot or Dwelling Unit, an Owner or Member acknowledges that noises, lights and odors common to residential activities, as well as construction activities, may exist on or near the Property, at any time and from time to time.

11.12 Safety. No activities shall be conducted, or improvements constructed, in or upon any part of the Project which are or may become unsafe or hazardous to any person or property.

11.13 Signage/Flags. Except for United States Flags of reasonable size and as permitted by State and Federal law, no signs, flags or advertising devices of any nature, including, without limitation, for sale or for rent signs not addressed elsewhere in this Declaration, political, informational or directional signs or devices, shall be erected or maintained on any part of the Project, except as may be necessary temporarily to caution or warn of danger, except as may be used by Developer as part of its sales program, except to advertise the Project, or except as otherwise approved by Developer or, after expiration of the Period of Declarant Control, the Board of Directors.

11.14 Restriction of Animals. No animals, livestock or poultry of any kind shall be raised, bred or kept on any of said Lots, except that dogs, cats, birds or other household pets, two or less in total number, may be kept provided that they are not kept, bred or maintained for any commercial purpose. Notwithstanding the foregoing, no animals or fowl may be kept in the Project which result in an annoyance or are obnoxious, by noise, smell or otherwise, to Lot Owners. All pets must be kept within the boundary of the Lot or on a leash attended to by a Person when in the Common Area. All pet waste must be immediately cleaned up. The following are not considered household pets; reptiles, rodents, swine, insects. This Section may be made more restrictive by Rule of the Association. A dog or cat which repeatedly barks or howls,

whether or not within the Owner's yard, will be considered to be a nuisance. No outside dog houses or dog runs are allowed without the prior written consent of the Board of Directors.

11.15 **Smoking.** No smoking is permitted within the Common Area and Facilities.

11.16 **Littering.** Owners and Members shall not, and shall not permit their Occupants, to litter.

11.17 **Trash.** No burning of trash, garbage or other waste materials will be permitted on the Property. Garbage cans must be screened from view and stored behind the vinyl partition, that will be installed at the time of construction, except for a period not to exceed 24 hours on the day of garbage collection.

11.18 **Window Coverings.** The Board of Directors shall have the right to establish Rules requiring interior and exterior window coverings to present a uniform appearance or common design scheme from the exterior of Dwelling Units. Generally all interior window coverings visible from the exterior shall be white, beige or natural materials and colorings with exterior window coverings being approved by the Architectural Review Committee. Sheets and tin foil are not an approved window covering.

11.19 **Reasonable Capacity.** No Dwelling Unit shall be used to accommodate more persons than it was designed to accommodate comfortably and safely.

11.20 **Alterations.** Except as otherwise permitted by this Declaration, no Owner shall, without the prior written consent of the Board of Directors, make or permit to be made any alteration, improvement or addition in or to any Lot or Dwelling Unit. Examples of improvements that must be submitted for review include but are not limited to the following: swimming pool, tennis courts, basketball court, accessory buildings (storage sheds, detached garage structures, etc.) fencing, landscaping, decks and walls. In addition, any alterations of any kind or nature to the primary structure including changes in colors or materials, awnings, roofing, windows, porches, courtyards, etc. must also be submitted for review. Architectural designs, plans and specifications showing the nature, kind, shape, color, size, materials, and location of all exterior changes or improvements must be submitted for review and approval prior to construction.

11.21 **Maintaining Structural Soundness.** No Owner shall, without the prior written consent of the Board of Directors, do any act that would impair the structural soundness or integrity of the Common Areas and Facilities or the safety of property, impair any easement or hereditament appurtenant to the Project.

11.22 **Actions Affecting Insurance.** Nothing shall be done or kept in any Lot or Dwelling Unit or in the Common Area and Facilities or any part thereof which would result in cancellation of the insurance on the Project or any part thereof, nor shall anything be done or kept in any Lot or Dwelling Unit which would increase the rate of insurance on the Project or any part thereof over what the Association but for such activity, would pay, without the prior written consent of the Board of Directors.

11.23 Violation of Statutes. Nothing shall be done or kept in any Lot or Dwelling Unit or in the Common Area and Facilities or any part thereof which would be in violation of any statute or rule, ordinance, regulation, permit or other validly imposed requirement of any governmental body.

11.24 Damage or Waste. No damage to, or waste of, the Project or any part thereof shall be committed by any Owner, Member, Occupant, tenant, visitor or invitee, and each Owner or Member shall indemnify and hold the Association and the other Owners or Members harmless against all loss resulting from any such damage or waste caused by him or his Occupants, tenants, visitors, or invitees.

11.25 Use of Lots. No Owner shall violate the Rules for the use of Lots, Dwelling Units, and Common Area and Facilities as adopted from time to time by the Association.

1.26 Rules. The Board of Directors shall have the power to make and enforce reasonable Rules and to fine, in accordance with the Declaration and Bylaws, in order to enforce the Rules.

11.27 Owner-Occupation and Joint Value Agreement. By accepting title to a Lot, each Owner (for himself and for his heirs, successors-in-title and assigns) understands, accepts and agrees that this Project is intended to be an owner-occupied subdivision and that "churning," the excessive buying and selling of real estate, in the market or second home ownership has, or may have, an adverse effect upon this stated purpose of the Project.

11.28 Partition of Property. By accepting title to a Lot, each Owner, for himself and for his heirs, successors-in-title and assigns, does absolutely and forever waive any right to seek or obtain physical partition of the property, or any portion thereof, and does further waive the right to seek or obtain partition of the property by means of the sale of thereof, in whole or in part, unless the institution of such suit or action for partition has been approved by the affirmative vote of the same number of Owners that would be required to sell all or any portion of the Project pursuant to and in compliance with this Declaration and the Developer, if Developer still then retains the right to control the Association. Notwithstanding the foregoing, there shall be no limitation on judicial sale in lieu of partition in the case of co-owners of individual Lots.

11.29 Validity of Declaration. It is intended that this Declaration alone, incorporating by reference the Bylaws, Articles, Rules and regulations of the Association, shall govern all rights with respect to the use, possession, enjoyment, management and disposition of the Property. Accordingly, all rights with respect to the use, possession, enjoyment, management and disposition of the property which an Owner might otherwise have are hereby unconditionally and irrevocably subordinated to this Declaration for so long as this Declaration shall remain in effect.

11.30 Fencing. The following fencing is expressly prohibited: Front yard fencing of any kind (the only exceptions may be on corner lots and/or collector roads if approved in writing by the Board of Directors), fencing inside fencing, fencing

(including by way of illustration but not limitation all hedges, trees, bushes, shrubs or other animate or inanimate, natural or artificial objects) behind and planter boxes or special landscaping established by the Developer, spite fences, and any other fencing not expressly approved by the Board of Directors in writing. White vinyl fencing is approved. All fencing, including block and wrought iron fencing and any other type of fence must be approved in advance and in writing by the Board of Directors. Fencing of the front yard is not allowed. Fencing on corner lots must be 3 feet off the back of the sidewalk.

11.31 Satellite Dishes. Satellite dishes may be installed in accordance with FCC regulations and ARC prior approval taking into consideration the written guidelines established for or by Board of Directors. Further, Developer may identify the location of satellite ports on each Lot or Dwelling Unit where an acceptable quality signal can be obtained. In the event, the Developer so designates the location of the satellite ports then any satellite dish must be installed at the location of the port. The preferred location of satellite dishes is 15 feet back from the front corner of the house.

11.32 Storage and Parking of Motor Vehicles, Trailers and Transportation Devices. Except as otherwise expressly and specifically stated herein, the driving, parking, standing and storing of motor vehicles throughout, the Project shall be subject to the following:

(a) **Parking Rules.** The parking Rules adopted by the Board of Directors may, among other things, regulate times, areas, location and assignment of parking spaces on public and private streets and may be enforced by the Association on both the public and private streets.

(b) **Reserved Parking Spaces.** The Board of Directors may assign parking spaces in the Common Area to facilitate the use and demands of the Lots and Dwelling Units, and, among other things, may create tow, automatic tow and other zones, and may adopt parking Rules.

(c) **Recreational Vehicles.** Recreational vehicles must be stored behind a fence or in a garage on the Owner's Lot, except for loading and unloading which cannot exceed 30 hours in any 96 hour period. In no event may recreation vehicles be stored overnight in any part of the Project. Recreation vehicles shall include boats, trailers, utility trailers, buses, motor homes, motorcycles, all-terrain vehicles, off road vehicles, snowmobiles, campers, and any other related vehicles defined as recreational vehicles by the Board.

(d) **Parking Obstacles or Dangerous Situations.** No motor vehicle or trailer may be parked or stationed in such a manner so as to create a potentially dangerous situation, so as to create an obstacle or along any street or road, or in front of any garage, walkway, driveway, Dwelling Unit or Lot, or in an unauthorized Common Areas.

(e) **Designated Parking Areas.** Residents may only park their motor vehicles within their garages, driveways, or in other areas designated by the Declarant or Association.

(f) **Parking in Red Zones and Fire Lanes.** Residents may not park their motor vehicles in red zones, fire lanes, guest or visitor parking, or other unauthorized areas.

(g) **Visitor Parking.** Visitors shall park their motor vehicles in the Common Area and Facilities designated for "guest" or "visitor" parking.

(h) **Vehicle Repairs.** No Owners or Residents shall repair or restore any vehicle of any kind in, on or about any Lot or the Common Area and Facilities, except for emergency repairs, and then only for a seventy-two (72) hour period to enable movement thereof to a proper repair facility.

(i) **Parking Garage Alterations Prohibited.** No garage may be altered in such a manner that the number of motor vehicles which may reasonably be parked therein after the alteration is less than the number of motor vehicles that could have been reasonable parked in the garage as originally designed and constructed.

(j) **Vehicle Access.** No motor vehicle shall be parked in such a manner as to inhibit or block access to a Lot, garage, parking space, entrance, exit, or parking area.

(k) **Parking - Intended Purposes.** All parking areas shall be used solely for the parking and storage of motor vehicles used for personal transportation.

(l) **Damaged or Disabled Vehicles.** Vehicles that are not operational or licensed or which leak fluids must be stored in a garage or behind an enclosure and so as not to be visible from the street or another Lot or Dwelling Unit.

11.33 **Landscaping.** See the Architectural Guidelines for minimum landscape standards.

11.34 **View Impairment.** The Declarant, Developer, and affiliates and assigns do not guaranty or represent that any view over and across any property, including any Lot, or Dwelling Unit will be preserved without impairment. Neither the Declarant, Developer, nor the ARC shall have the obligation to prune or thin trees or other landscaping except as set forth herein. Any express or implied easements for view purposes or for the passage of light and air are hereby expressly disclaimed.

XII. DISPUTE RESOLUTION

12.1 Alternative Dispute Resolution Without Litigation

(a) **Bound Parties.** The Declarant; the Association; the Builders; the Owners; the officers, Directors, managers, members, employees, representatives, agents, successors and assigns of any of the foregoing; any other person subject to this Declaration; and any other person not otherwise subject to this Declaration who agrees to submit to this Article (collectively,

“Bound Parties”), agree that it is in the best interest of all Bound Parties to encourage the amicable resolution of Claims without the emotional and financial costs of litigation or the toll or market taint such litigation can have on the value of the Project and/or the Lots that may be involved or impacted. Accordingly, each Bound Party agrees not to file suit in any court with respect to a Claim described in subsection (b), unless and until it has first submitted such Claim to the alternative dispute resolution procedures set forth in Section 12.2 in a good faith effort to resolve such Claim.

(b) Claims. As used in this Article, the term “Claim” means any claim, grievance, or dispute arising out of or relating to:

(i) the interpretation, application, or enforcement of the Governing Documents;

(ii) the rights, obligations, and duties of any Bound Party under the Governing Documents; or

(iii) the design or construction of improvements on the Project, other than matters of aesthetic judgment to be determined by the Association under the Design Guidelines and other provisions hereof, which shall not be subject to review and shall not be subject to this Article.

(c) Exclusion from Definition of Claims. The following shall not be considered “Claims” unless all Parties to the matter otherwise agree to submit the matter to the procedures set forth in Section 12.2:

(i) any suit by the Association to collect assessments or other amounts due from any Owner;

(ii) any suit by the Association to obtain a temporary restraining order (or emergency equitable relief) and such ancillary relief as the court may deem necessary in order to maintain the status quo and preserve the Association’s ability to enforce the provisions of Article X of this Declaration (relating to the Design Guidelines);

(iii) any suit that does not include the Declarant, any affiliate of the Declarant, or the Association as a party, if such suit asserts a Claim that would constitute a cause of action independent of the Governing Documents;

(iv) any dispute that affects the material rights or obligations of a party who is not a Bound Party and has not agreed to submit to the procedures set forth in Section 12.2;

(v) any suit as to which any applicable statute of limitations would expire within 180 days of giving the Notice required by Section 12.2(a), unless the party or parties against whom the Claim is made agree to toll, or extend, the Claim’s statute of limitations to comply with this Article;

(vi) any suit or dispute between the Declarant or an affiliate of Declarant and a Builder, developer, contractor(s), subcontractor(s), or any other party contracted by the Declarant or an affiliate of the Declarant in connection with the development of the Project; and

(vii) any suit or dispute involving a governmental entity as a party.

12.2 Dispute Resolution Procedures

(a) Notice. The Bound Party asserting a Claim (“Claimant”) against another Bound Party (“Respondent”) shall give written notice (“Notice”) by mail or personal delivery to each Respondent and to the Board, stating plainly and concisely:

- (i) the nature of the Claim, including the persons involved and the Respondent’s role in the Claim;
- (ii) the legal basis of the Claim (i.e., the specific authority out of which the Claim arises);
- (iii) the Claimant’s proposed resolution or remedy;
- (iv) that the person alleged to be responsible for the acts giving rise to the Claim shall have six (6) months to cure or resolve the Claim; and
- (v) the Claimant’s desire to meet with the Respondent to discuss, in good faith, ways to resolve the Claim.

(b) Right to Cure. For any Claim arising from a dispute over the construction of improvements within the Project, the Claimant shall provide Respondent six (6) months to rectify alter, or fix the claimed defect(s) in the improvements. The expiration of this six-month cure period shall be a prerequisite to Claimant’s ability to initiate litigation as permitted under Section 12.3 below. For all Claims involving alleged defects in construction, the negotiation, mediation, and settlement requirements shall remain in effect during the cure period, however, the mediation deadline set forth in subsection (d) below shall be extended to expire on the same date the cure period expires.

(c) Negotiation. The Claimant and Respondent shall make every reasonable effort to meet in person and confer for the purpose of resolving the Claim by good faith negotiation. If requested in writing, accompanied by a copy of the Notice, the Board may appoint a representative to assist the parties in negotiating a resolution of the Claim.

(d) Mediation. If the parties have not resolved the Claim through negotiation within 30 days of the date of the Notice (or within such other agreed upon period), the Claimant shall have 30 additional days to submit the Claim to mediation with an individual or entity designated by the Association (if the Association is not a party to the Claim) or to an independent mediator providing dispute resolution services predominately in Utah. Each Bound Party shall present the mediator with a written summary of the Claim or will otherwise comply with the mediator’s proscribed procedures and requirements for mediating claims.

(i) Waiver of Claim for Failure to Appear or Participate. If the Claimant does not submit the Claim to mediation within such time, or does not appear for and participate in good faith in the mediation when scheduled, the Claimant shall be deemed to have waived the Claim, and the Respondent shall be relieved of any and all liability to the Claimant (but not third parties) on account of such Claim.

(ii) Termination of Mediation Proceedings. If the parties do not settle the Claim within 30 days after submission of the matter to

mediation, or within such time as determined reasonable by the mediator, the mediator shall issue a notice of termination of the mediation proceedings indicating that the parties are at an impasse and the date that mediation was terminated. The Claimant shall thereafter be entitled to file suit or to initiate administrative proceedings on the Claim, as appropriate.

(iii) Costs of Mediation. Each Bound Party shall bear its own costs of the mediation, including attorney fees, and each Party shall pay an equal share of the mediator's fees.

(e) Settlement. Any Claim settlement through negotiation or mediation shall be documented in writing and signed by the Parties. If any Party thereafter fails to abide by the terms of such agreement, then any other party may file suit or initiate such proceedings as are necessary to enforce such agreement without the need to comply again with the procedures set forth in this Article. In such event, the party taking action to enforce the agreement or award shall, upon prevailing, be entitled to recover from the non-complying party (or if more than one non-complying party, from all such parties in equal proportions) all costs incurred in enforcing such agreement or award, including, without limitation, attorney fees and court costs.

12.3 Initiation of Litigation by Association. The requirements of this Section are intended to be in addition to those requirements set forth in Section 57-8a-229 of the Act. After expiration of the Period of Declarant Control the Association may not bring a legal action against a Declarant, a Board of Directors, an employee, an independent contractor, an agent of the Declarant, or the previous Board of Directors related to the Period of Declarant Control unless:

(a) The Right to Cure period set forth in Section 12.2(b) above has expired;

(b) the legal action is approved in advance at a meeting by Owners holding at least 51% of the total allocated voting interests of the Owners in the Association:

(i) Owners may be represented by a proxy specifically assigned for the purpose of voting to approve or deny the proposed legal action at the meeting. Any such proxy shall not be valid unless the proxy is notarized with each Owner certifying that they have received and reviewed the information required by Section 12.4(a) and (b) below.

(c) the Association provides each Owner with the items described in Section 12.4(a) and (b), below;

(d) the Association establishes a trust account, described in Section 12.4(c) below; and

(e) the Association first goes through the procedures described in Section 12.2 above, giving notice and an opportunity to resolve the dispute that is the basis of the Claim and proposed legal action.

- (f) The procedures and approval required in the preceding subsections (a) through (e) shall not be required for actions or proceedings:
- (i) initiated by Declarant during the Period of Declarant Control on behalf of the Association;
 - (ii) initiated to enforce the provisions of this Declaration, including collection of assessments and foreclosure of liens;
 - (iii) initiated to challenge ad valorem taxation or condemnation proceedings (including bringing an action for inverse condemnation);
 - (iv) initiated against any contractor, vendor, or supplier of goods or services arising out of a contract for services or supplies; or
 - (iv) to defend claims filed against the Association or to assert counterclaims in proceedings instituted against it.

This Section shall not be amended without the written consent of the Declarant for a period of 10 years following the expiration of the Period of Declarant Control. Any such amendment shall also be approved by a vote of 67% of the total votes of the Association.

12.4 Informed Vote. Before the Owners, as Members of the Association may vote to approve the filing of a legal action for a Claim, the Association shall first provide each Owner with:

- (a) A written notice stating:
 - (i) that the Association is contemplating legal action;
 - (ii) the percentage vote required for approval of the litigation;
 - (iii) the date, time, and location of any Member meeting that has been scheduled to discuss the litigation or to vote on the approval of the litigation;
 - (iv) a description of the claims that the Association desires to pursue in sufficient detail to permit each Member to reach an informed decision on the litigation matter; and
- (b) A written report from an attorney licensed to practice in Utah, which provides an assessment of:
 - (i) The likelihood that the legal action will succeed;
 - (ii) The likely amount in controversy in the legal action;
 - (iii) The likely cost of resolving the legal action to the Association's satisfaction; and
 - (iv) The likely effect the stigma of a legal action will have on value or on an Owner's ability to market for sale, or a prospective Lot buyer's ability to obtain financing for a Lot due to a pending legal action.
 - (v) In providing this report, the attorney shall obtain and rely on reports and assessments from experts in their field such as construction, real property, sales, or any other relevant factor in the contemplated litigation.
- (c) Before the Association commences any legal action as authorized above, the Association shall:

- (i) allocate an amount equal to 25% of the cost estimated to resolve the Claim not including attorney fees; and
- (ii) place the 25% allocated funds in a trust account that the Association may only use to pay the costs to resolve the Claim.

Sections 12.3 and 12.4 do not apply if the Association brings a legal action that has an amount in controversy of less than \$25,000.00.

12.5 Strict Compliance Required. Any post-turnover litigation involving the Bound Parties shall strictly comply with each of the provisions in this Article. The Bound Parties hereby covenant, stipulate, and agree that in the event the Bound Parties fail to satisfy the prerequisites set forth herein, the non-compliant Party will indemnify, defend, hold harmless, and exculpate the other Bound Party to the fullest extent permissible by law, and the non-breaching Bound Party shall be entitled to recover any and all attorney fees and costs expended as a result of enforcing this Article, which fees and costs may include, without limitation, pre-litigation attorney fees, costs incurred in connection with investigation of potential claims, including expert and consultant fees, testing fees, contractor fees, and insurance deductibles. If any claims or actions falling within the scope of this Article are filed without satisfying all of the requirements set forth above, such claims or actions shall be dismissed without prejudice and shall not be re-filed unless and until all such requirements have been satisfied.

12.6. Owner Warranties. The Declarant may provide certain warranties to the Owners related to a Lot purchased. The first Owner of a Lot to whom any warranty is issued, or with whom a legal warranty arises, and only that Owner, shall have the right to directly enforce and seek performance from the Declarant of any terms of the warranty, and only consistent with the warranty itself. The Association shall have no right to seek the performance of or take assignment of any rights in any warranties against the Declarant, and the Owner shall have no right to assign any rights of any kind to the Association related to pursuing litigation against the Declarant.

12.7. Unless specifically set forth in this Declaration, no action may be brought by the Association, its Board of Directors, or its Officers on behalf of an Owner, as its respective interest may appear, with respect to any cause of action against the Declarant relating to the Common Areas and Facilities.

12.8. ALL PARTIES HEREBY AGREE TO RESOLVE ANY CLAIM ACCORDING TO THE PROVISIONS OF THIS ARTICLE AND SUCH PARTIES WAIVE THEIR RESPECTIVE RIGHTS TO PURSUE THE CLAIM IN ANY MANNER OTHER THAN AS PROVIDED IN THIS ARTICLE.

12.9 The dispute resolution restrictions contained in this Article shall not be amended, altered, or eliminated from the Declaration without the written consent of the Declarant for a period of 10 years after the expiration of the Period of Declarant Control.

XIII. SECURITY

13.1 Security. The Association may, but shall not be obligated to, maintain or support certain activities within the Project designed to make the Project safer than they otherwise might be. Neither the Association, the Declarant, nor the Developer shall in any way be considered insurers or guarantors of security within the Project, however, and neither the Association, the Declarant, nor the Developer shall be held liable for any loss or damage by reason of failure to provide adequate security or ineffectiveness of security measures undertaken. All Owners and his, her or its tenants, Occupants and invitees acknowledge that the Declarant, the Developer, the Association and its Board of Directors do not represent or warrant that any fire protection system or burglar alarm system designated by or installed in the Project may not be compromised or circumvented, that any fire protection or burglar alarm systems will prevent loss by fire, smoke, burglary, theft, hold-up, or otherwise nor that fire protection or burglar alarm systems will in all cases provide the detection or protection for which the system is designed or intended. Each Owner or his, her or its tenant, Occupant or invitee acknowledges and understands that the Declarant, the Developer, the Board of Directors and the Association are not insurers and that each Owner or his, her or its tenant, Occupant and invitee assumes all risks for loss or damage to persons or property within the Project and further acknowledges that the Declarant, the Developer, the Board of Directors and the Association have made no representations or warranties nor has any Owner or his, her or its tenant, Occupant or invitee relied upon any representations or warranties, expressed or implied, including any warranty of merchantability or fitness for any particular purpose, relative to any fire and/or burglar alarm systems recommended or installed or any security measures undertaken within the Project.

XIV. AMENDMENT

14.1 General. Except as provided elsewhere in this Declaration, any amendment to this Declaration shall require the affirmative written vote or consent of at least sixty-seven percent (67%) of the Total Votes of the Association cast either in person or by proxy or by ballot at a meeting duly called for such purpose or otherwise approved in writing by such Owners without a meeting. Any Amendment authorized pursuant to this Section shall be accomplished through the recordation in the Office of the County Recorder of an instrument executed by the Association. In such instrument an officer or delegate of the Association shall certify that the vote required by this Section for Amendment has occurred.

14.2 Declarant's Right to Amend. Declarant may unilaterally amend this Declaration for any purpose at Declarant's sole discretion prior to the expiration of the Period of Declarant Control subject to the following: (i) Declarant must meet and consult with Developer(s), if any, prior to amending the Declaration, (ii) no amendment shall materially and adversely affect the rights of any Developer as set forth herein without the consent of the affected Developer, which consent shall not be unreasonably withheld, and (iii) Declarant shall not alter or limit Developer rights

pertaining to architectural approvals that were accepted prior to the adoption of the amendment, including any approvals granted under Section 9.8(d) herein.

14.3 To Satisfy Requirements of Lenders. Anything to the contrary notwithstanding, Declarant reserves the unilateral right to amend all or any part of this Declaration to such extent and with such language as may be requested by a State Department of Real Estate (or similar agency), FHA, VA, the FHLMC or FNMA and to further amend to the extent requested by any other federal, state or local governmental agency which requests such an amendment as a condition precedent to such agency's approval of this Declaration or approval of the sale of Lots, Dwelling Units or Memberships, or by any federally chartered lending institution as a condition precedent to lending funds upon the security of any Lot, Dwelling Unit or Membership, or any portions thereof. Any such amendment shall be effected by the recordation by Declarant of an Amendment duly signed by the Declarant, specifying the federal, state or local governmental agency or the federally chartered lending institution requesting the amendment and setting forth the amendatory language requested by such agency or institution. Recordation of such an Amendment shall be deemed conclusive proof of the agency's or institution's request for such an amendment, and such Amendment, when recorded, shall be binding upon all Lots or Dwelling Units and Memberships and all persons having an interest therein. It is the desire of Declarant to retain control of the Association and its activities during the anticipated period of planning and development. If any amendment requested pursuant to the provisions of hereof deletes, diminishes or alters such control in any manner whatsoever in the opinion of Declarant, Declarant shall have the unilateral right to amend this Declaration to restore such control.

14.4 Declarant's Rights. No provision of this Declaration reserving or granting to Declarant the Developmental Rights shall be amended without the prior express written consent of Declarant, which consent may be withheld, conditioned or delayed for any reason or for no reason at Declarant's sole and exclusive discretion.

XV. MISCELLANEOUS

15.1 Covenants to Run with Land. This Declaration and all of the covenants, provisions, and requirements hereof are intended to be and shall constitute covenants running with the land or equitable servitudes, and shall be binding upon and shall inure to the benefit of the parties to this Declaration and any other party which has, acquires, or comes to have any interest in the property or which occupies or uses the property, a Lot or Dwelling Unit, and their respective grantees, transferees, heirs, devisees, personal representatives, successors, and assigns. This Declaration and all of the covenants, provisions, and requirements hereof shall be binding upon each Member and Owner, all Lots and Dwelling Units. Each Owner and Occupant, by virtue of accepting a deed or other document of conveyance to, or the possession of any Dwelling Unit or Lot, or use of the Property, hereby consents and agrees to be subject to and bound by this Declaration and all of the conditions, covenants, restrictions, easements, provisions and requirements hereof.

15.2 Partial Invalidity. The invalidity or unenforceability of any portion of the Declaration shall not affect the validity or enforceability of the remainder hereof, and if any provision of this Declaration or the application thereof to any party to this

Declaration, or circumstances should to any extent be invalid, the remainder of this Declaration or the application of such provision to any party to this Declaration, or circumstances other than those as to which a holding of invalidity is reached shall not be effected thereby (unless necessarily conditioned or dependent upon the provisions or circumstances as to which a holding of invalidity is reached), and each provision of this Declaration shall be valid and enforceable to the fullest extent permitted by law.

15.3 Effective Dates and Duration. This Declaration and all of the provisions hereof (except any provisions which by their terms may cease to be effective at an earlier time) shall remain effective in perpetuity, unless sooner terminated and extinguished by a written Termination of Declaration filed with the Salt Lake County Recorder, and executed by all of the parties hereto.

15.4 Construction. Whenever the context or circumstance so requires, the singular shall include the plural, the plural shall include the singular, the whole shall include any part thereof, and any gender shall include both other genders.

15.5 Governing Law. This Declaration shall be governed by and construed in accordance with the laws of the State of Utah.

15.6 Professional Manager. The Association must at all times be managed by a professional manager, who must be selected or approved by the Association and, during the Period of Declarant Control, the Declarant; provided, however, the Board of Directors may delegate some of their management responsibilities to a professional manager or company, and they may employ general laborers, grounds-crew, maintenance personnel, bookkeeping, administrative and clerical workers as necessary to perform their management responsibilities. In the event of a conflict of opinion, the decision of the Declarant shall be conclusive, final and binding.

15.7 Consent in Lieu of Voting. In any case in which this Declaration requires authorization or approval of a transaction the assent or affirmative vote of a stated percentage of the votes present or represented at a meeting, such requirement may be fully satisfied by obtaining, with or without a meeting, consents in writing to such transaction from Members entitled to cast the required percentage of membership votes. The Association may use any method allowed under Utah law and the Utah Revised Nonprofit Corporation Act.

15.8 Reasonable Accommodations. Notwithstanding anything to the contrary in this Declaration, the Association, upon receipt of a written opinion from its counsel that such action is required, may make or permit reasonable accommodations or modifications to the Project that are otherwise prohibited by the Governing Documents, as required under Title VIII of the Civil Rights Act of 1968 (the Fair Housing Act) as amended, to accommodate a Person with a disability (as defined by Federal law at the time the accommodation is requested). Reasonable accommodations or modifications may include modifications to a Lot or Common Area and Facilities, or deviations from provisions of the Governing Documents. Any

modification or accommodation made under this section shall not act as a waiver of the provisions of the Governing Documents with regard to anyone else.

15.9 **No Waiver.** Failure by the Association or by any Owner to enforce any Restriction or provision herein contained, or contained in the Bylaws or the Rules, in any certain instance or on any particular occasion shall not be deemed a waiver of such right of enforcement as to any such future breach of the same or any other Restriction or provision.

[end of document]

IN WITNESS WHEREOF, the Declarant has executed this Declaration as of this June day of 16, 2022.

DECLARANT:
Teton Village Holdings, LLC

By: [Signature]
Name: KIRK YOUNG
Title: MANAGER.

STATE OF UTAH)
COUNTY OF Salt Lake) ss.

The foregoing instrument was acknowledged before me this 16 day of June, 2022 by Kirk Young, who by me being duly sworn, did say that she/he is the Manager of Teton Village Holdings, LLC and that the foregoing instrument is signed on behalf of said entity and executed with all necessary authority.

[Signature]
NOTARY PUBLIC



EXHIBIT A
LEGAL DESCRIPTION

All of Teton Village Phase 1 Subdivision, Teton Village Phase 2 Subdivision, Teton Village Phase 3 Subdivision, Teton Village Phase 4 Subdivision, Teton Village Phase 5 Subdivision, Teton Village Phase 6 Subdivision, Teton Village Phase 7 Subdivision and Teton Village Phase 8 Subdivision, according to the official plats there of on file in the office of the Salt Lake County Recorder, State of Utah.

More particularly described as:

Teton Village Phase 1

Beginning at a point on the Westerly Right-of-Way Line of Mustang Trail Way, said point being South 89°59'00" East 259.77 feet along the section line and South 1,658.24 feet the North Quarter Corner of Section 26, Township 3 South, Range 2 West, Salt Lake Base and Meridian; and running

thence South 00°08'37" West 110.00 feet along said Westerly Right-of-Way Line;

thence North 44°55'41" West 35.31 feet;

thence West 265.87 feet;

thence Northwesterly 14.13 feet along the arc of a 500.00 foot radius curve to the right (center bears North and the chord bears North 89°11'26" West 14.13 feet with a central angle of 01°37'08");

thence South 00°08'37" West 96.36 feet;

thence North 89°51'23" West 189.76 feet;

thence Southwesterly 81.45 feet along the arc of a 400.00 foot radius curve to the left (center bears South 00°08'37" West and the chord bears South 84°18'38" West 81.31 feet with a central angle of 11°39'59");

thence North 45°00'00" West 141.12 feet;

thence North 53°04'52" West 53.53 feet;

thence North 45°00'00" West 100.00 feet;

thence South 45°00'00" West 22.17 feet;

thence Southwesterly 132.81 feet along the arc of a 376.50 foot radius curve to the right (center bears North 45°00'00" West and the chord bears South 55°06'20" West 132.12 feet with a central angle of 20°12'39");

thence Southwesterly 240.63 feet along the arc of a 276.50 foot radius curve to the left (center bears South 24°47'21" East and the chord bears South 40°16'47" West 233.11 feet with a central angle of 49°51'45");

thence North 51°38'03" West 109.71 feet;

thence North 67°37'13" West 53.00 feet;

thence Northeasterly 20.80 feet along the arc of a 429.50 foot radius curve to the right (center bears South 67°37'13" East and the chord bears North 23°46'02" East 20.80 feet with a central angle of 02°46'31");

thence North 65°25'27" West 98.00 feet;

thence North 24°59'19" East 79.49 feet;

thence North 45°00'00" West 169.20 feet;

thence Northwesterly 148.34 feet along the arc of a 374.50 foot radius curve to the right (center bears North 45°00'00" East and the chord bears North 33°39'09" West 147.37 feet with a central angle of 22°41'42");

thence North 67°41'42" East 98.00 feet;

thence Northwesterly 7.35 feet along the arc of a 276.50 foot radius curve to the right (center bears North 67°41'42" East and the chord bears North 21°32'36" West 7.35 feet with a central angle of 01°31'26");

thence North 20°46'53" West 67.76 feet;

thence Northwesterly 43.46 feet along the arc of a 500.00 foot radius curve to the left (center bears South 69°13'07" West and the chord bears North 23°16'17" West 43.45 feet with a central angle of 04°58'48");

thence North 25°45'41" West 28.14 feet;

thence Northwesterly 27.64 feet along the arc of a 220.00 foot radius curve to the left (center bears South 64°14'19" West and the chord bears North 29°21'39" West 27.62 feet with a central angle of 07°11'57");

thence North 54°33'19" East 60.04 feet;

thence Southeasterly 38.14 feet along the arc of a 280.00 foot radius curve to the right (center bears South 56°30'25" West and the chord bears South 29°35'26" East 38.11 feet with a central angle of 07°48'18");

thence Southeasterly 22.28 feet along the arc of a 15.00 foot radius curve to the left (center bears North 64°18'43" East and the chord bears South 68°14'05" East 20.29 feet with a central angle of 85°05'35");
thence South 18°10'06" East 53.06 feet;
thence Southwesterly 23.56 feet along the arc of a 15.00 foot radius curve to the left (center bears South 20°46'53" East and the chord bears South 24°13'07" West 21.21 feet with a central angle of 90°00'00");
thence South 20°46'53" East 62.34 feet;
thence Southeasterly 46.89 feet along the arc of a 223.50 foot radius curve to the left (center bears North 69°13'07" East and the chord bears South 26°47'32" East 46.81 feet with a central angle of 12°01'19");
thence North 45°35'30" East 99.00 feet;
thence South 45°00'00" East 97.88 feet;
thence South 42°15'24" East 53.06 feet;
thence South 45°00'00" East 100.00 feet;
thence North 45°00'00" East 257.16 feet;
thence Northeasterly 22.86 feet along the arc of a 328.50 foot radius curve to the left (center bears North 45°00'00" West and the chord bears North 43°00'24" East 22.85 feet with a central angle of 03°59'12");
thence South 45°00'00" East 100.79 feet;
thence South 39°51'42" East 53.21 feet;
thence Southerly 23.56 feet along the arc of a 15.00 foot radius curve to the left (center bears South 45°00'00" East and the chord bears South 21.21 feet with a central angle of 90°00'00");
thence South 45°00'00" East 170.00 feet;
thence Easterly 23.56 feet along the arc of a 15.00 foot radius curve to the left (center bears North 45°00'00" East and the chord bears East 21.21 feet with a central angle of 90°00'00");
thence South 45°05'13" East 53.00 feet;
thence Southeasterly 24.14 feet along the arc of a 15.00 foot radius curve to the left (center bears South 45°00'00" East and the chord bears South 01°06'10" East 21.62 feet with a central angle of 92°12'20");
thence Southeasterly 92.24 feet along the arc of a 123.50 foot radius curve to the left (center bears North 42°47'40" East and the chord bears South 68°36'10" East 90.11 feet with a central angle of 42°47'40");
thence East 102.10 feet;
thence Northeasterly 41.85 feet along the arc of a 500.00 foot radius curve to the left (center bears North and the chord bears North 87°36'09" East 41.83 feet with a central angle of 04°47'42");
thence Northeasterly 41.85 feet along the arc of a 500.00 foot radius curve to the right (center bears South 04°47'42" East and the chord bears North 87°36'09" East 41.83 feet with a central angle of 04°47'42");
thence East 265.89 feet;
thence North 45°04'19" East 35.40 feet to the point of beginning.
Contains 319,147 Square Feet or 7.327 Acres and 39 Lots

Teton Village Phase 2

Beginning at a point being North 89°59'04" West 529.64 feet along the section line and South 1,644.55 feet from the North Quarter Corner of Section 26, Township 3 South, Range 2 West, Salt Lake Base and Meridian; and running
thence South 45°00'00" East 100.00 feet;
thence South 53°04'52" East 53.53 feet;
thence South 45°00'00" East 141.12 feet;
thence Southwesterly 143.68 feet along the arc of a 400.00 foot radius curve to the left (center bears South 11°31'22" East and the chord bears South 68°11'14" West 142.91 feet with a central angle of 20°34'49");
thence South 57°53'49" West 47.47 feet;
thence South 55°13'10" West 84.49 feet;
thence South 14°31'42" West 97.31 feet;
thence Northeasterly 13.88 feet along the arc of a 340.00 foot radius curve to the left (center bears North 09°52'57" West and the chord bears North 78°56'52" East 13.88 feet with a central angle of 02°20'21");
thence South 12°13'18" East 129.84 feet;
thence South 30°28'25" West 17.24 feet;

thence Southwesterly 69.33 feet along the arc of a 70.00 foot radius curve to the right (center bears North 59°31'35" West and the chord bears South 58°50'52" West 66.53 feet with a central angle of 56°44'53");
 thence South 87°13'18" West 33.70 feet;
 thence Northwesterly 133.13 feet along the arc of a 290.00 foot radius curve to the right (center bears North 02°46'42" West and the chord bears North 79°37'39" West 131.96 feet with a central angle of 26°18'07");
 thence North 66°28'35" West 43.81 feet;
 thence Northwesterly 276.54 feet along the arc of a 600.00 foot radius curve to the right (center bears North 23°31'25" East and the chord bears North 53°16'22" West 274.09 feet with a central angle of 26°24'26");
 thence Northwesterly 41.65 feet along the arc of a 410.00 foot radius curve to the left (center bears South 49°55'51" West and the chord bears North 42°58'47" West 41.63 feet with a central angle of 05°49'15");
 thence Northwesterly 16.05 feet along the arc of a 120.00 foot radius curve to the left (center bears South 44°06'36" West and the chord bears North 49°43'16" West 16.04 feet with a central angle of 07°39'45");
 thence North 11°41'27" West 37.50 feet;
 thence North 13°54'48" East 150.09 feet;
 thence North 24°59'19" East 54.19 feet;
 thence South 65°25'27" East 98.00 feet;
 thence Southwesterly 20.80 feet along the arc of a 429.50 foot radius curve to the left (center bears South 64°50'42" East and the chord bears South 23°46'02" West 20.80 feet with a central angle of 02°46'31");
 thence South 67°37'13" East 53.00 feet;
 thence South 51°38'03" East 109.71 feet;
 thence Northeasterly 240.63 feet along the arc of a 276.50 foot radius curve to the right (center bears South 74°39'06" East and the chord bears North 40°16'47" East 233.11 feet with a central angle of 49°51'45");
 thence Northeasterly 132.81 feet along the arc of a 376.50 foot radius curve to the left (center bears North 24°47'21" West and the chord bears North 55°06'19" East 132.12 feet with a central angle of 20°12'39");
 thence North 45°00'00" East 22.17 feet to the point of beginning.
 Contains 230,909 Square Feet or 5.301 Acres and 34 Lots

Teton Village Phase 3

Beginning at a point on the Westerly Right-of-Way Line of Mustang Trail Way, said point being South 89°59'00" East 259.50 feet along the section line and South 1,768.24 feet from the North Quarter Corner of Section 26, Township 3 South, Range 2 West, Salt Lake Base and Meridian; and running
 thence South 00°08'37" West 165.16 feet along the Westerly Right-of-Way Line of said Mustang Trail Way;
 thence North 89°55'03" West 121.00 feet;
 thence Southwesterly 39.01 feet along the arc of a 55.00 foot radius curve to the right (center bears North 47°05'39" West and the chord bears South 63°13'25" West 38.19 feet with a central angle of 40°38'07");
 thence Southwesterly 8.45 feet along the arc of a 15.00 foot radius curve to the left (center bears South 06°27'31" East and the chord bears South 67°23'55" West 8.34 feet with a central angle of 32°17'07");
 thence Southwesterly 101.66 feet along the arc of a 176.50 foot radius curve to the right (center bears North 38°44'38" West and the chord bears South 67°45'23" West 100.26 feet with a central angle of 33°00'02");
 thence South 00°08'37" West 83.10 feet;
 thence South 58°39'28" West 20.04 feet;
 thence Southwesterly 27.48 feet along the arc of a 50.00 foot radius curve to the right (center bears North 31°20'32" West and the chord bears South 74°24'03" West 27.13 feet with a central angle of 31°29'09");
 thence North 89°51'23" West 183.94 feet;
 thence Southwesterly 120.48 feet along the arc of a 223.50 foot radius curve to the left (center bears South 00°08'37" West and the chord bears South 74°42'04" West 119.02 feet with a central angle of 30°53'07");
 thence North 82°42'19" West 12.69 feet;
 thence North 30°48'25" West 92.03 feet;
 thence Southwesterly 17.25 feet along the arc of a 323.50 foot radius curve to the left (center bears South 32°31'48" East and the chord bears South 55°56'33" West 17.24 feet with a central angle of 03°03'16");

thence Southwesterly 160.25 feet along the arc of a 393.00 foot radius curve to the right (center bears North 35°35'05" West and the chord bears South 66°05'48" West 159.14 feet with a central angle of 23°21'46");
thence North 12°13'18" West 53.00 feet;
thence Southwesterly 13.88 feet along the arc of a 340.00 foot radius curve to the right (center bears North 12°13'18" West and the chord bears South 78°56'52" West 13.88 feet with a central angle of 02°20'21");
thence North 14°31'42" East 97.31 feet;
thence North 55°13'10" East 84.49 feet;
thence North 57°53'49" East 47.47 feet;
thence Northeasterly 225.12 feet along the arc of a 400.00 foot radius curve to the right (center bears South 32°06'11" East and the chord bears North 74°01'13" East 222.16 feet with a central angle of 32°14'48");
thence South 89°51'23" East 189.76 feet;
thence North 00°08'37" East 96.36 feet;
thence Southeasterly 14.13 feet along the arc of a 500.00 foot radius curve to the left (center bears North 01°37'08" East and the chord bears South 89°11'26" East 14.13 feet with a central angle of 01°37'08");
thence East 265.87 feet;
thence South 44°55'41" East 35.31 feet to the point of beginning.
Contains 186,428 Square Feet or 4.280 Acres and 25 Lots

Teton Village Phase 4

Beginning at a point on the Westerly Right-of-Way Line of Mustang Trail Way, said point being South 89°59'00" East 260.89 feet along the section line and South 1,212.40 feet from the North Quarter Corner of Section 26, Township 3 South, Range 2 West, Salt Lake Base and Meridian; and running
thence South 00°08'37" West 445.85 feet along the Westerly Right-of-Way Line of said Mustang Trail Way;
thence South 45°04'19" West 35.40 feet;
thence West 265.89 feet;
thence Southwesterly 41.85 feet along the arc of a 500.00 foot radius curve to the left (center bears South and the chord bears South 87°36'09" West 41.83 feet with a central angle of 04°47'42");
thence Southwesterly 41.85 feet along the arc of a 500.00 foot radius curve to the right (center bears North 04°47'42" West and the chord bears South 87°36'09" West 41.83 feet with a central angle of 04°47'42");
thence West 102.10 feet;
thence Westerly 92.24 feet along the arc of a 123.50 foot radius curve to the right (center bears North and the chord bears North 68°36'10" West 90.11 feet with a central angle of 42°47'40");
thence Northwesterly 24.14 feet along the arc of a 15.00 foot radius curve to the right (center bears North 42°47'40" East and the chord bears North 01°06'10" West 21.62 feet with a central angle of 92°12'20");
thence North 45°05'13" West 53.00 feet;
thence Northwesterly 23.56 feet along the arc of a 15.00 foot radius curve to the right (center bears North 45°00'00" West and the chord bears West 21.21 feet with a central angle of 90°00'00");
thence North 45°00'00" West 85.00 feet;
thence North 45°00'00" East 84.38 feet;
thence Northeasterly 186.92 feet along the arc of a 376.50 foot radius curve to the left (center bears North 45°00'00" West and the chord bears North 30°46'37" East 185.01 feet with a central angle of 28°26'45");
thence South 73°26'45" East 114.43 feet;
thence South 74°44'08" East 53.08 feet;
thence South 61°22'47" East 122.09 feet;
thence North 00°08'37" East 230.00 feet;
thence South 89°59'04" East 153.00 feet;
thence South 00°08'37" West 21.15 feet;
thence South 89°59'04" East 105.00 feet to the point of beginning.
Contains 235,683 Square Feet or 5.411 Acres and 30 Lots and 2 Parcels

Teton Village Phase 5

Beginning at a point on the Westerly Right-of-Way Line of Mustang Trail Way, said point being South 89°59'00" East 261.93 feet along the section line and South 798.25 feet from the North Quarter Corner of Section 26, Township 3 South, Range 2 West, Salt Lake Base and Meridian; and running

thence South 00°08'37" West 414.15 feet along the Westerly Right-of-Way Line of said Mustang Trail Way;

thence North 89°59'04" West 105.00 feet;

thence North 00°08'37" East 21.15 feet;

thence North 89°59'04" West 153.00 feet;

thence South 00°08'37" West 230.00 feet;

thence North 61°22'47" West 122.09 feet;

thence North 74°44'08" West 53.08 feet;

thence North 73°26'45" West 114.43 feet;

thence Northeasterly 107.84 feet along the arc of a 376.50 foot radius curve to the left (center bears North 73°26'45" West and the chord bears North 08°20'56" East 107.47 feet with a central angle of 16°24'38");

thence North 00°08'37" East 258.68 feet;

thence North 01°16'00" East 53.01 feet;

thence North 00°08'37" East 100.00 feet;

thence South 89°59'04" East 509.96 feet to the point of beginning.

Contains 247,025 Square Feet or 5.671 Acres 38 Lots and 1 Parcel

Teton Village Phase 6

Beginning at a point being North 89°59'04" West 248.03 feet along the section line and South 798.25 feet from the North Quarter Corner of Section 26, Township 3 South, Range 2 West, Salt Lake Base and Meridian; and running

thence South 00°08'37" West 100.00 feet;

thence South 01°16'00" West 53.01 feet;

thence South 00°08'37" West 258.68 feet;

thence Southwesterly 294.76 feet along the arc of a 376.50 foot radius curve to the right (center bears North 89°51'23" West and the chord bears South 22°34'18" West 287.29 feet with a central angle of 44°51'23");

thence South 45°00'00" West 84.38 feet;

thence North 45°00'00" West 85.00 feet;

thence Northerly 23.56 feet along the arc of a 15.00 foot radius curve to the right (center bears North 45°00'00" East and the chord bears North 21.21 feet with a central angle of 90°00'00");

thence North 39°51'42" West 53.21 feet;

thence North 45°00'00" West 100.79 feet;

thence Northeasterly 234.32 feet along the arc of a 328.50 foot radius curve to the left (center bears North 48°59'12" West and the chord bears North 20°34'43" East 229.39 feet with a central angle of 40°52'11");

thence North 00°08'37" East 175.50 feet;

thence North 89°59'04" West 19.96 feet;

thence North 00°08'37" East 153.00 feet;

thence South 89°59'04" East 276.00 feet to the point of beginning.

Contains 178,081 Square Feet or 4.088 Acres and 27 Lots

Teton Village Phase 7

Beginning at a point being North 89°59'04" West 524.03 feet along the section line and South 798.26 feet from the North Quarter Corner of Section 26, Township 3 South, Range 2 West, Salt Lake Base and Meridian; and running

thence South 00°08'37" West 153.00 feet;

thence South 89°59'04" East 19.96 feet;

thence South 00°08'37" West 175.50 feet;

thence Southwesterly 257.18 feet along the arc of a 328.50 foot radius curve to the right (center bears North 89°51'23" West and the chord bears South 22°34'19" West 250.66 feet with a central angle of 44°51'23");

thence South 45°00'00" West 257.16 feet;
thence North 45°00'00" West 100.00 feet;
thence North 42°15'24" West 53.06 feet;
thence North 45°00'00" West 97.88 feet;
thence North 45°35'30" East 108.64 feet;
thence North 40°26'48" East 164.61 feet;
thence North 37°11'02" East 26.85 feet;
thence North 00°08'37" East 92.00 feet;
thence North 89°59'04" West 4.00 feet;
thence North 00°08'37" East 95.00 feet;
thence North 07°42'19" East 53.48 feet;
thence North 00°08'37" East 100.00 feet;
thence South 89°59'04" East 230.00 feet to the point of beginning.

Contains 185,184 Square Feet or 4.251 Acres and 29 Lots

Teton Village Phase 8

Beginning at a point being North 89°59'04" West 754.03 feet along the section line and South 798.27 feet from the North Quarter Corner of Section 26, Township 3 South, Range 2 West, Salt Lake Base and Meridian; and running

thence South 00°08'37" West 100.00 feet;

thence South 07°42'19" West 53.48 feet;

thence South 00°08'37" West 95.00 feet;

thence South 89°59'04" East 4.00 feet;

thence South 00°08'37" West 92.00 feet;

thence South 37°11'02" West 26.85 feet;

thence South 40°26'48" West 164.61 feet;

thence South 45°35'30" West 207.64 feet;

thence Northwesterly 46.89 feet along the arc of a 223.50 foot radius curve to the right (center bears North 57°11'49" East and the chord bears North 26°47'32" West 46.81 feet with a central angle of 12°01'19");

thence North 20°46'53" West 62.34 feet;

thence Northeasterly 23.56 feet along the arc of a 15.00 foot radius curve to the right (center bears North 69°13'07" East and the chord bears North 24°13'07" East 21.21 feet with a central angle of 90°00'00");

thence North 18°10'06" West 53.06 feet;

thence Northwesterly 22.28 feet along the arc of a 15.00 foot radius curve to the right (center bears North 20°46'53" West and the chord bears North 68°14'05" West 20.29 feet with a central angle of 85°05'35");

thence Northwesterly 73.47 feet along the arc of a 280.00 foot radius curve to the left (center bears South 64°18'43" West and the chord bears North 33°12'18" West 73.26 feet with a central angle of 15°02'01");

thence North 45°00'00" East 100.78 feet;

thence North 45°00'00" West 218.99 feet;

thence North 19°58'45" East 178.03 feet;

thence South 89°59'04" East 408.01 feet to the point of beginning.

Contains 195,815 Square Feet or 4.495 Acres and 28 Lots

EXHIBIT B

BYLAWS OF TETON VILLAGE HOMEOWNERS ASSOCIATION, INC.

THESE BYLAWS, for TETON VILLAGE HOMEOWNERS ASSOCIATION, INC., a Utah non-profit corporation, are hereby adopted as the official Bylaws of said Association.

ARTICLE I. DEFINITIONS

1.1 Except as otherwise provided herein or as may be required by the context, all capitalized terms used herein shall have the same meaning and effect as used and defined in the Declaration of Covenants, Conditions and Restrictions for Teton Village.

ARTICLE II. MEETING OF MEMBERS

2.1 **Place of Meeting.** The Board of Directors may designate any place within the State of Utah as the place of meeting for any annual meeting or for any special meeting of the Members. If no such designation is made, or if a special meeting be otherwise called, the place of meeting shall be the principal office of the Association in the State of Utah.

2.2 **Annual Meeting.** After turnover of administrative control to the members, the annual meeting of the membership (for the election of directors and for the transaction of such other business as may properly come before the members) shall be held each year. Each annual meeting shall be held on or near the same month, place and time as the previous year unless all members are properly notified otherwise. In any event, all Members shall be given notice of all meetings as provided for below. Annual Meetings shall not be required during the Period of Declarant Control, but the Declarant may hold Annual Meetings at its discretion.

2.3 **Waiver.** All inaccuracies and irregularities in calls or notices of meetings and in the manner of voting, in the form of proxies and the method of ascertaining Owners present, and in the decision and votes of the Board or of the Owners shall be deemed waived by those Members in attendance if no objection is made at the meeting. For those Members who are not in attendance at the meeting, the right to challenge inaccuracies and irregularities in calls, notices, voting, and decisions shall be waived if no objection is made within thirty (30) days of the date of the meeting.

2.4 **Notice of Annual Meeting.** At least ten (10) days prior to the date of an annual meeting, written notice stating the place, day and hour of the meeting shall be sent via, email, text, hand-delivery, or regular mail to each Member, who, thirty (30) days prior to the date of said annual meeting appears of record in the books of the Association. If mailed, such notice shall be deemed to be delivered when deposited in

the United States mail, addressed to the Member at his/her address as it appears on the membership books of the Association or to such other last known address of which the Association may have notice, with postage thereon. If sent by email or text, such notice shall be deemed delivered and effective on the date transmitted to the Member's email address or telephone number registered with the Association. Members may opt out of receiving notices from the Association via email or text by giving written notice to the Board stating that the Member will not accept notices by way of email or text.

2.5 Deferred Annual Meeting. If for any reason the annual meeting of the Members be not held as herein provided, such annual meeting shall be called by the President, or by the Board, as soon as it is convenient. In the event the Board fails to call the annual meeting, any Member may make a demand in writing by registered mail addressed to an officer of the Association that such meeting be held within a reasonable time. If the annual meeting is not called within sixty (60) days following such written demand, any Member may compel the holding of such annual meeting by legal action directed against the Board as provided by law.

2.6 Special Meetings. Special meetings of the Membership, for any purpose or purposes, unless otherwise prescribed by statute, may be called by the President, by the Board of Directors or by the Members holding not less than twenty percent (20%) of the votes entitled to be cast at such meeting.

2.7 Notice of Special Meeting. At least ten (10) days prior to the date of a special meeting, written notice stating the place, day and hour of the meeting shall be sent via, email, text, hand-delivery, or regular mail to each Member, who, thirty (30) days prior to the date of said annual meeting appears of record in the books of the Association. If mailed, such notice shall be deemed to be delivered when deposited in the United States mail, addressed to the Member at his/her address as it appears on the membership books of the Association or to such other last known address of which the Association may have notice, with postage thereon. If sent by email or text, such notice shall be deemed delivered and effective on the date transmitted to the Member's email address or telephone number registered with the Association. Members may opt out of receiving notices from the Association via email or text by giving written notice to the Board stating that the Member will not accept notices by way of email or text.

2.8 Quorum. The number of Members present either in person or by proxy, shall constitute a quorum at any annual or special meeting of Membership. The vote of the majority of the votes entitled to be cast by the Members present, or represented by proxy at a meeting at which a quorum is present shall be the act of the Members, unless the vote of a greater number is otherwise required by the Articles of Incorporation, these Bylaws, the Declaration, or by law.

2.9 Members Entitled to Vote. The Members entitled to receive notice of and to vote at any meeting of the Members shall be determined from the Association's records at the time notice is mailed but not earlier than ten (10) days prior to the last day notice may properly be mailed.

2.10 Temporary Adjournment. An annual or special meeting of the Members may adjourn from time to time without new notice being given until the business is completed. The fact of and reason for such adjournment shall be recorded in the minutes of proceedings of the meeting.

2.11 Officers of a Meeting of Members. The presiding officer at a meeting of the Members shall be the President of the Association, or in his or her absence the Vice-President, or in the absence of both the President and the Vice-president the managing agent may conduct the meeting.

2.12 Voting Rights. Each Member of the Association holding a Class A membership shall be entitled to one (1) vote in person or by proxy for each Lot owned by said Member. Each Member of the Association holding a Class B membership shall be entitled to three (3) votes for each Lot owned by said Member. Except in cases in which it is otherwise provided by statute, the Articles of Incorporation, the Declaration, or these Bylaws, a majority of the total votes cast by each class of membership shall be required for the election and for the passage of any measure.

2.13 Voting by Certain Members.

(a) A membership standing in the name of a corporate entity may be voted by such officer, agent or proxy as the Bylaws of such corporate entity may prescribe or, in the absence of such provision, as the Board of Directors of such corporate entity may determine.

(b) A membership held by an administrator, executor, guardian or conservator may be voted by such person, either in person or by proxy, without a transfer of the membership into the name of said person.

(c) A membership standing in the name of a trustee may be voted by said trustee, either in person or by proxy.

(d) A membership in the name of a receiver may be voted by such receiver, and a membership held by or under the control of a receiver may be voted by such receiver without the transfer thereof into the receiver's name if authority to do so be contained in the appropriate order of the court by which such receiver was appointed.

2.14 Proxies.

(a) A vote may be cast in person or by proxy. A proxy given by an Owner to any person who represents the Owner at meetings of the Association shall be in writing, dated and signed by such Owner and shall be filed with the secretary or designee in accordance with procedures adopted by resolution of the Board of Directors.

(b) No proxy shall be valid after the meeting for which it was solicited, unless otherwise expressly stated in the proxy; however, no proxy may be valid for more than eleven (11) months after the date of execution.

(c) No proxy shall be valid if it purports to be revocable without notice.

(d) An Owner may not revoke a proxy given except by actual notice of revocation to the person presiding over a meeting of the Association or to the Board of Directors if a vote is being conducted by written ballot in lieu of a meeting pursuant to Section 2.16 below.

(e) Every proxy shall automatically cease upon sale of the Lot.

2.15 Action Without a Meeting. Any action which, under any provisions of the

Articles of Incorporation or these Bylaws may be taken at a meeting of the members, may be taken without a meeting as provided for in Title 16 Chapter 6a Section 707 of the Utah Revised Nonprofit Corporation Act.

2.16 Action By Written Ballot In Lieu of a Meeting. At the discretion of the Board of Directors, any action, except election or removal of directors, that may be taken at any annual, regular or special meeting of the Association may be taken without a meeting as provided for in Title 16 Chapter 6a Section 709 of the Utah Revised Nonprofit Corporation Act.

2.17 Absentee Ballots. Members entitled to vote may vote by absentee ballot. For all matters that require a vote of the membership, the Board shall distribute "absentee ballots" to those who have specifically requested such a ballot. In addition, the Board may distribute absentee ballots to all members for any matter to be voted upon. The absentee ballot shall be the same ballot used by those who vote in person at a regular or special meeting, except for statements that the ballot being used is an absentee ballot. Absentee ballots may be received up until the time any such meeting begins. A member may not vote in person at a meeting if they have already submitted an absentee ballot.

2.18 Elections; Voting. As set forth in the Declaration, at each election for the persons to serve on the Board of Directors of the Association, every Member entitled to vote at such election shall have the right to one vote on each matter or issue, in person or by proxy, for each vote to which such Member is entitled. Cumulative voting is not allowed. For the purpose of electing directors, the greater of the total votes cast in the combined Class A and Class B memberships (if there exists any Class B membership) shall be required for election.

2.19 Records. Records of the proceedings of meetings of Members shall be kept at the registered office of the Association.

ARTICLE III. BOARD OF DIRECTORS

3.1 Number of Directors. After the Period of Declarant Control, the business of the Association shall be managed by a Board of Directors comprised of at least three (3) but no more than seven (7) persons, all of whom shall be required to be a Member of the Association. During the Period of Declarant Control, the qualification requirements of these Bylaws shall not apply and the Board of Directors shall be comprised solely of Directors appointed by Declarant, in the Declarant's sole discretion.

3.2 Elections-Term of Office. Each director so elected shall hold office for the term elected and until his/her successor is elected and qualified.

During the Declarant Control Period the Declarant will appoint the members of the Board of Directors.

After the Declarant Control Period, the election of the Board of Directors shall be by ballot; or by verbalized acclamation if moved upon, seconded and voted on by a majority of those in attendance in person or by proxy. At such election each Member, or his proxy, may cast one vote for each vacancy for each Class A or three votes for each vacancy for each Class B Membership to which he is entitled. Cumulative voting is not allowed. The person(s) receiving the largest number of votes shall be elected.

3.3 Vacancies. Vacancies in the Board of Directors shall be deemed to exist upon the death, resignation or removal from office of a director, or if the Members increase the number of directors and fail to elect the full number of authorized directors. Vacancies in the Board of Directors shall be filled by a majority of the remaining directors, though they constitute less than a quorum of a full Board of Directors and such appointed Directors shall hold office for the unexpired term. No reduction of the number of directors shall have the effect of removing any director prior to the expiration of his/her term of office.

3.4 Meetings.

(a) Regular meetings of the Board of Directors shall be held as determined by the Board of Directors. The Board may adopt a schedule of meetings, to be provided to requesting Owners.

(b) Within fifteen (15) days following each annual meeting of Members of the Association, the Board of Directors shall hold a regular meeting for the purpose of organization, election of officers and the transaction of such other business as may properly come before the meeting. No formal notice of such meeting need be given.

(c) Special meetings of the Board of Directors of the Association may be called for any purpose at any time by the President or by the Vice-President or by any two directors.

(d) Notice of any special meeting shall be given at least three (3) days prior to the time set for such meeting by written notice delivered personally or mailed to each director at his/her business address or by email. If mailed, such notice shall be deemed to be delivered when deposited in the United States mail, so addressed, with postage thereon prepaid. Any director may waive notice of any meeting. The attendance of a director to a meeting shall constitute a waiver of notice of such meeting, except where a director attends a meeting for the express purpose of objecting to the transaction of the business because the meeting is not lawfully called or convened. Neither the business to be transacted at, nor the purpose of, any special meeting of the Board of Directors need be specified in the notice or waiver of notice of such meeting. Notice of the time and place of holding an adjourned meeting of the Board of Directors need not be given to absent directors if the time and place be fixed at the meeting adjourned.

3.5. Quorum. A majority of the duly elected and qualified Directors comprising the Board of Directors as fixed by the Declaration and Bylaws shall be necessary to constitute a quorum at all meetings of the Board of Directors for the transaction of business, except to adjourn as hereinafter provided, and the actions and decisions of a majority of the directors present at a meeting duly held at which a quorum is present shall be regarded as the act or acts of the Board of Directors. Provided, however, that if all of the directors shall approve the proceedings of a meeting of the Board of Directors by execution of that approval in the minutes or other records of the meeting, such meeting shall be legal regardless of the manner in which it was called, or the number of directors present.

3.6 Action Without Meeting. Any action required or permitted to be taken at any meeting of the Board of Directors or of any committee thereof may be taken without a meeting in accordance with Title 16 Chapter 6a Section 813 of the Utah

3.7 Adjournment. A quorum of the directors may adjourn any director's meeting to meet again at a stated day and hour; provided that in the absence of a quorum, a majority of the directors present at the meeting, either general or special, may adjourn from time to time until a quorum shall be present and prior to the time fixed for the next regular meeting of the Board of Directors.

3.8 Owner Attendance. Any Owner may request notice of Board meetings by requesting such notice from a Board Member and providing a valid email address at which the Owner will receive notice. Owners who have requested notice of Board meetings shall be given notice along with the Board Members and shall be provided any call-in number or other means of attendance by electronic communication that is provided to Board Members. If Owners attend a Board meeting, the Board may select a specific period of time during the meeting and limit Owner comments to such time period. The Board in its sole discretion may set a reasonable length of time that each Owner may speak.

3.9 Open Meetings. Except as provided below in (a) through (f), following the Period of Declarant Control, Board meetings shall be open to Owners. The Board may hold a closed executive session during a meeting of the Board if the purpose of the closed executive session is to:

- (a) Consult with legal counsel of the Association to obtain legal advice and discuss legal matters;
- (b) Discuss existing or potential litigation, mediation, arbitration, or an administrative proceeding;
- (c) Discuss a labor or personnel matter;
- (d) Discuss a matter relating to the initial contract negotiations, including the review of a bid or proposal;
- (e) Discuss a matter involving a Person, if the Board determines that public knowledge of the matter would violate the Person's privacy; or
- (f) Discuss a delinquent assessment.

During the Period of Declarant Control, Board meetings may be closed to Owners, unless the Board, in its sole discretion and without obligation, determines to open the meeting (or a portion thereof) to the Owners

3.10 Compensation. Directors shall not receive any stated salary for their services as directors but the expenses incurred in the performance of their duties may be allowed.

3.11 Removal. A member of the Board of Directors, or the entire Board of Directors may be removed, with or without cause, by a vote of a majority of all the Members. The removal of a director, or the entire Board of Directors, in the manner prescribed in this Section may occur at any special meeting of the Members called for that purpose.

3.12 Presumption of Assent. A director of the Association who is present at a meeting of the Board of Directors at which action on any Association matters is taken shall be presumed to have assented to the action taken unless his/her dissent shall be entered in the minutes of the meeting or unless such director shall file written

dissent to such action with the person acting as secretary of the meeting before the adjournment thereof or shall forward such dissent by registered mail to the Secretary of the Association immediately after the adjournment of the meeting. Such right to dissent shall not apply to a director who voted in favor of such action.

3.13 Powers. The property, business and affairs of the Association shall be controlled and managed by a Board of Directors and it shall have all lawful powers necessary or convenient to carry out the same unless prohibited by law, the Articles of Incorporation, these Bylaws or the Declaration.

ARTICLE IV. OFFICERS

4.1 Authorized Officers. The officers of the Association shall be a President, a Secretary and a Treasurer, which shall be elected by the Board of Directors as provided in Section 4.3 of this Article. At its discretion, the Board of Directors may elect one or more Vice-Presidents, a general manager and such other officers and agents as may be necessary for the business of the Association and specify the duties and authority of each.

4.2 Combining Offices. Any two (2) or more of the offices may be combined in one person except President and Secretary.

4.3 Election of Officers. The officers of the Association, except those appointed in accordance with Section 4.4 of this Article, shall be chosen by the Board of Directors annually at their meeting following the annual meeting of the Members. Each officer shall hold office for one (1) year or until such officer's successor shall have been duly elected and shall have qualified or until such his/her death or until he/she shall resign or shall have been removed in the manner provided in Section 4.5 of this Article.

4.4 Filling Vacancies. A vacancy in any office from whatever cause may be filled at any regular or special meeting of the Board of directors for the unexpired portion of the term.

4.5 Removal. Any officer or agent of the Association may be removed by action of the Board of Directors at any meeting thereof by a majority vote of the directors in office.

4.6 Resignation. The resignation of any officer or agent of the Association shall become effective by written notice to the Board of Directors, President or Secretary at the time therein specified, without acceptance by the Board, of Directors.

4.7 Powers and Duties of Officers.

(a) President. The President (i) shall be the chief officer of the Association generally supervising the performance of all business policies adopted and approved by the Board of Directors; (ii) shall be the general managing officer of the operations of the Association; (iii) shall preside at all meetings of Members and the Board of Directors; (iv) shall be responsible for long-term planning of financial policies of the Association and periodically shall report and recommend financial policies and programs to the Board of Directors; (v) may sign, with attestation by the Secretary, certificates of membership in the Association and with or without attestation any deeds, mortgages, bonds, notes, contracts or other instruments which the Board of

Directors has authorized to be executed. The President shall perform those duties and have and exercise that authority and responsibility customarily incident to the office of president of a corporation of the nature of this one and, furthermore, shall perform those special duties and functions delegated to the President by the Board of Directors.

(b) Vice-President. In the absence of the President or in the event of the President's death, inability or refusal to act, the Vice-president (or in the event there be more than one Vice-president, the Vice-Presidents in the order designated at the time of their election, or in the absence of any designation, then in the order of their election) shall perform the duties of the President and when so acting shall have all the powers of and be subject to all restrictions upon the President. The Vice-president shall be direction responsible to the President and shall have such authority and perform such duties as shall be assigned to him/her by the President or by the Board of Directors.

(c) Secretary. The Secretary shall: (i) keep the minutes of the proceedings of the Members and of the Board of Directors in one or more books provided for that purpose; (ii) see that all notices are duly given in accordance with the provisions of these Bylaws or as required by law; (iii) be custodian of the corporate records and of the seal of the Association and see that the seal of the Association is affixed to all documents, the execution of which, on behalf of the Association, under its seal is authorized and directed by the Board of Directors; (iv) keep a register of the post office address of each Member which shall be furnished to the Secretary by such Member; (v) sign with the President, or Vice-president, certificates of membership in the Association, the issuance of which shall have been authorized by resolution of the Board of Directors; (vi) have general charge of the membership book of the Association; and (vii) in general perform all duties incident to the office of the Secretary and such other duties as from time to time may be assigned to him/her by the President or by the Board of Directors. In the event a vacancy exists in the office of Vice-president, the Secretary shall have the power and duties specified in Section 4.7(b) of this Article IV.

(d) Treasurer. The Treasurer shall (i) keep full and accurate account of the receipts and disbursements in books belonging to the Association and shall ensure the deposit of all monies and other valuable effects in the name and to the credit of the Association at such banks and depositories as may be designated by the Board, but shall not be personally liable for the safekeeping of any funds or securities so deposited pursuant to the order of the Board; (ii) disburse the funds of the Association as may be ordered by the Board, taking proper vouchers for such disbursements and shall render to the President and directors at the regular meetings of the Board and, whenever they may require, accounts of all transactions as Treasurer and of the financial condition of the Association; and (iii) perform the duties usually incident to the office of Treasurer and such other duties as may be prescribed by the Board of Directors or by the President and those duties set forth in the Declaration. The Treasurers duties may be delegated to a professional bookkeeper, accountant or management company.

(e) Assistant Secretary-Assistant Treasurer. If and when elected, the Assistant Secretary or the Assistant Treasurer shall perform such duties and have such authority as prescribed by the President.

4.8 **Bonds.** The Board of Directors may, by resolution, require any or all of the officers of the Association to give a bond with sufficient surety, conditioned for the faithful performance of the duties of their respective offices.

4.9 **Salaries.** No salaries are to be paid to Board members or officers. All such officers, directors and committee members shall be reimbursed for costs actually incurred.

ARTICLE V. COMMITTEES

After the right of the Declarant to do so shall expire, the Board of Directors shall appoint an Architectural Control Committee, as provided in the Declaration. In addition, the Board of Directors shall appoint other committees as deemed appropriate in carrying out its purposes. A committee shall not have powers, duties, or responsibilities beyond those specifically assigned by the Board in a written resolution. The Board may terminate a committee at any time.

ARTICLE VI. CONTRACTS, LOANS, CHECKS AND DEPOSITS

6.1 **Contracts.** The Board of Directors may authorize any officer or officers, agent or agents, to enter into any contract or execute and deliver any instrument in the name of and on behalf of the Association and such authority may be general or confined to specific instances.

6.2 **Loans.** The Board of Directors may receive loans for the benefit of the Association, however, loans in excess of the annual assessment per Lot or Dwelling Unit shall be approved by a majority of those present in person or by proxy at a special meeting called for such purpose.

6.3 **Checks, Drafts, Etc.** All checks, drafts and other order for the payment of money, notes or other evidences of indebtedness issued in the name of the Association shall be signed by such officer or officers, employee or employees, or agent or agents of the Association and in such manner as shall from time to time be determined by the Board of Directors.

6.4 **Deposits.** All funds of the Association not otherwise employed shall be deposited from time to time to the credit of the Association in such banks, trust companies and other depositories as the Board of Directors may select.

ARTICLE VII. ASSESSMENTS

The Association shall have the right to assess, levy and collect Assessments as provided in the Declaration, which assessments may be enforced as provided in the said Declaration.

ARTICLE VIII. AMENDMENTS

8.1 **Amendments by Declarant.** During the Period of Declarant Control, the Declarant acting alone may amend, alter, or repeal and adopt new Bylaws for any reason, without Owner approval. No other amendment shall be valid or enforceable during the Period of Declarant Control unless the Declarant has given written consent to such amendment. Any amendment during the Period of Declarant Control shall be executed by Declarant on behalf of the Association and shall become effective upon recordation in the office of the Salt Lake County Recorder.

8.2 Amendments by Association. After termination of the Period of Declarant Control, the Bylaws may be amended, altered, or repealed and new Bylaws may be adopted by the Owners upon the affirmative vote of more than sixty- seven percent (67%) of the voting interest of the Association. Any amendment(s) shall be effective upon recordation in the office of the Salt Lake County Recorder. In such instrument the President shall execute the amendment and certify that the vote required by this Section has occurred. If a Lot is owned by more than one Owner, the vote of any one Owner shall be sufficient to constitute approval for that Lot under this Section. If a Lot is owned by an entity or trust, the vote of any one officer, trustee, or agent of the entity shall be sufficient to constitute approval for that Lot under this Section. No acknowledgment of any Owner signature shall be required. No amendment shall restrict, limit, or impair any Declarant rights without the express written consent of the Declarant.

8.2 Conflict. In the case of any conflict between the Articles of Incorporation and these Bylaws, the Articles shall control; and in the case of any conflict between the Declaration and these Bylaws, the Declaration shall control.

ARTICLE IX. GENERAL PROVISIONS

9.1 Ownership Interest. Except as may be specifically provided to the contrary in the Articles of Incorporation, these Bylaws or the Declaration with respect to the rights of the Class B membership, every Member shall have the same rights and interests in the Association and in the real and personal property owned by the Association and no Member can have or acquire a greater interest therein than any other Member.

9.2 Suspension of Rights. The rights of a Member may be suspended or withdrawn as more particularly provided in the Declaration. The loss of such rights shall not relieve the Member from the Member's obligation to pay any of the Assessments properly levied by the Board. Restoration of full rights of membership must meet the conditions prescribed by the Board which may include payment of all amounts due the Association, execution and delivery of covenants and/or other security that future violations will not occur and any other terms and conditions reasonably imposed by the Board.

9.3 Contracts. The Association shall have the power to enter into any contracts and incur indebtedness on behalf of the Association, but shall be specifically limited by the limitations, if any, contained in the Articles of Incorporation, these Bylaws or the Declaration.

9.4 Rules, Regulations and Standards. The Board shall have the power to promulgate Rules, regulations and standards for its own government, to aid and assist the Board and its committees in the carrying out of duties and to set standards of design, construction, maintenance in addition to establishing the Rules of conduct of Owners and occupants and Members of the Association. Reasonable fines may also be levied to help ensure compliance of the covenants, Rules, and policies of the Association.

9.6 Inspection of Records. The Association shall keep at its registered office records of proceedings of the Members and of the Board of Directors. Each Member shall have the right to examine in person or person's attorney at any reasonable time or times during regular business, for any reasonable purpose, any and all of the books and records of the Association and to make extracts therefrom.

9.7 **Waiver.** No restriction, condition, obligation, or provision contained in these Bylaws shall be deemed to have been abrogated or waived by reason of any failure to enforce the same, irrespective of the number of violations or breaches thereof which may occur.

9.8 **Indemnification.** In addition to the indemnification provisions and requirements set forth in the Declaration, no Board Member, officer, or committee member shall be personally liable for any obligations of the Association or for any duties or obligations arising out of any acts or conduct said Board Member, officer, or committee member performed for or on behalf of the Association. The Association shall and does hereby indemnify and hold harmless each person who shall serve at any time as a Board Member, officer, or committee member of the Association, as well as such person's heirs and administrators, from and against any and all claims, judgments and liabilities to which such persons shall become subject, by reason of that person having heretofore or hereafter been a Board Member, officer, or committee member of the Association or by reason of any action alleged to have been heretofore or hereafter taken or omitted to have been taken by him as such Board Member, officer, or committee member and shall reimburse any such person for all legal and other expenses reasonably incurred in connection with any such claim or liability; provided that no such person shall be indemnified against or be reimbursed for or be defended against any expense or liability incurred in connection with any claim or action arising out of such person's willful or intentional misconduct. The rights accruing to any person under the foregoing provisions of this Section shall not exclude any other right to which such person may lawfully be entitled, nor shall anything herein contained restrict the right of the Association to indemnify or reimburse such person in any proper case, even though not specifically provided for herein or otherwise permitted. The Association, its Board Members, officers, committee members, employees, and agents shall be fully protected in taking any action or making any payment or in refusing so to do in reliance upon the advice of counsel.

9.9 **Insurance.** The Association shall purchase and maintain Directors and Officers insurance on behalf of any person who is or was a Board Member, officer, committee member, or employee of the Association or is or was serving at the request of the Association as a Board Member, officer, committee member, employee, or agent of another association, corporation, partnership, joint venture, trust or other enterprise against any liability asserted against, and incurred by, such person in any such capacity or arising out of such person's status as such, whether or not the Association would have the power to indemnify such person against liability under the provisions of this Article.

9.10 **Settlement by Association.** The right of any person to be indemnified shall be subject always to the right of the Association through the Board, in lieu of such indemnity, to settle any such claim, action, suit or proceeding at the expense of the Association by the payment of the amount of such settlement and the costs and expenses incurred in connection therewith.

[end of document]

IN WITNESS WHEREOF, the Declarant has executed and adopted these Bylaws on behalf of the Association as of this 16 day of June, 2022.

DECLARANT:
Teton Village Holdings, LLC

By: [Signature]

Name: KIRK YOUNG

Title: MANAGER.

STATE OF UTAH)
) ss.
COUNTY OF Salt Lake)

The foregoing instrument was acknowledged before me this 16 day of June, 2022 by Kirk Young, who by me being duly sworn, did say that she/he is the Manager of Teton Village Holdings and that the foregoing instrument is signed on behalf of said entity and executed with all necessary authority.

[Signature]

NOTARY PUBLIC



ACKNOWLEDGEMENT AND CONSENT TO RECORD
(Teton Village Phase 1)

Yosemite Park, L.L.C, a Utah limited liability company ("Developer"), as Grantor, conveyed to the undersigned Owner(s) by Special Warranty Deed recorded on _____, as Entry No. _____, that certain real property commonly known as Lot 137, Teton Village Phase 1 Subdivision (the "Property"). The Property comprises a portion of the real property known as the Teton Village Phase 1 Subdivision as shown on the official plat thereof, as recorded April 30, 2021 in the official records of the Salt Lake County Recorder's Office, as Entry 13648720.

Teton Village Holding, L.L.C, a Utah limited liability company ("Declarant"), recorded the Declaration of Covenants, Conditions and Restrictions for Teton Village on September 22, 2020, as Entry 13400782, in the official records of the Salt Lake County Recorder's Office (the "Declaration") encumbering certain real property known as Teton Village, a Planned Unit Development. The Declaration contains covenants, conditions and restrictions applicable to the development.

Prior to Owner's acquisition of the Property, Owner signed an addendum ("Additional Terms") dated April 6, 2022, to the Purchase Contract acknowledging receipt of a copy of the Declaration and agreeing to pay HOA fees, with the understanding that the Property and the Teton Village Phase 1 Subdivision would be subject to the terms of the Declaration.

Developer and Declarant intend to record an Amended And Restated Declaration of Covenants, Conditions and Restrictions for Teton Village (the "Amendment") which includes the Property. Owner hereby consents to and authorizes the recording of the Amendment, and confirms that the Property is subject to the terms, conditions, covenants, conditions and restrictions set forth in the Amendment. Owner agrees and confirms that Owner and the Property are bound by the terms of the Amendment, including, without limitation, the obligation to pay assessments to the Homeowners Association in accordance with the terms of the Amendment.

Dated this 3 day of June, 2022.

OWNER

By: [Signature]
Name: SALVADOR RIBEIRO

OWNER

By: [Signature]
Name: Joanne Ribeiro


Notary Acknowledgment

STATE OF Utah)
) ss.
COUNTY OF Salt Lake)

SUBSCRIBED, SWORN TO AND ACKNOWLEDGED before me, a Notary Public, by Salvador Ribeiro and Joanne Ribeiro this 3 day of June, 2021.

WITNESS my hand and official seal.

[Signature] NOTARY PUBLIC
My Commission Expires: 11-05-2025



**ACKNOWLEDGEMENT AND CONSENT TO RECORD
(Teton Village Phase 1)**

Yosemite Park, LLC, a Utah limited liability company (“Developer”), as Grantor, conveyed to the undersigned Owner by Special Warranty Deed recorded on April 22, 2022, as Entry No. 13937908, that certain real property commonly known as Lot 138, Teton Village Phase 1 Subdivision (the “Property”). The Property comprises a portion of the real property known as the Teton Village Phase 1 Subdivision as shown on the official plat thereof, as recorded April 30, 2021 in the official records of the Salt Lake County Recorder’s Office, as Entry 13648720.

Teton Village Holding, LLC, a Utah limited liability company (“Declarant”), recorded the Declaration of Covenants, Conditions and Restrictions for Teton Village on September 22, 2020, as Entry 13400782, in the official records of the Salt Lake County Recorder’s Office (the “Declaration”) encumbering certain real property known as Teton Village, a Planned Unit Development. The Declaration contains covenants, conditions and restrictions applicable to the development.

Prior to Owner’s acquisition of the Property, Owner signed an addendum (“Additional Terms”) dated March 22, 2022, to the Purchase Contract acknowledging receipt of a copy of the Declaration and agreeing to pay HOA fees, with the understanding that the Property and the Teton Village Phase 1 Subdivision would be subject to the terms of the Declaration.

Developer and Declarant intend to record an Amended And Restated Declaration of Covenants, Conditions and Restrictions for Teton Village (the “Amendment”) which includes the Property. Owner hereby consents to and authorizes the recording of the Amendment, and confirms that the Property is subject to the terms, conditions, covenants, conditions and restrictions set forth in the Amendment. Owner agrees and confirms that Owner and the Property are bound by the terms of the Amendment, including, without limitation, the obligation to pay assessments to the Homeowners Association in accordance with the terms of the Amendment.

Dated this 21 day of April, 2022.

OWNER

By: [Signature]
Name: Steve Michels

OWNER

By: [Signature]
Name: Jerusa Michels


Notary Acknowledgment

STATE OF Utah)
) ss.
COUNTY OF Salt Lake)

SUBSCRIBED, SWORN TO AND ACKNOWLEDGED before me, a Notary Public, by Steve Michels this 21 day of April, 2022

WITNESS my hand and official seal.

[Signature]
NOTARY PUBLIC
My Commission Expires: 4/12/2023



Consent to Record Amendment, Teton Village Phase 1

Notary Acknowledgment

STATE OF Utah)
) ss.
COUNTY OF Salt Lake)

SUBSCRIBED, SWORN TO AND ACKNOWLEDGED before me, a Notary Public, by
Teresa Michels this 21 day of April, 2022

WITNESS my hand and official seal.


NOTARY PUBLIC
My Commission Expires: 4/2/2023



ACKNOWLEDGEMENT AND CONSENT TO RECORD
(Teton Village Phase 1)

Yosemite Park, LLC, a Utah limited liability company ("Developer"), as Grantor, conveyed to the undersigned Owner by Special Warranty Deed recorded on April 27, 2022, as Entry No. 13941512, that certain real property commonly known as Lot 134, Teton Village Phase 1 Subdivision (the "Property"). The Property comprises a portion of the real property known as the Teton Village Phase 1 Subdivision as shown on the official plat thereof, as recorded April 30, 2021 in the official records of the Salt Lake County Recorder's Office, as Entry 13648720.

Teton Village Holding, LLC, a Utah limited liability company ("Declarant"), recorded the Declaration of Covenants, Conditions and Restrictions for Teton Village on September 22, 2020, as Entry 13400782, in the official records of the Salt Lake County Recorder's Office (the "Declaration") encumbering certain real property known as Teton Village, a Planned Unit Development. The Declaration contains covenants, conditions and restrictions applicable to the development.

Prior to Owner's acquisition of the Property, Owner signed an addendum ("Additional Terms") dated March 25, 2022, to the Purchase Contract acknowledging receipt of a copy of the Declaration and agreeing to pay HOA fees, with the understanding that the Property and the Teton Village Phase 1 Subdivision would be subject to the terms of the Declaration.

Developer and Declarant intend to record an Amended And Restated Declaration of Covenants, Conditions and Restrictions for Teton Village (the "Amendment") which includes the Property. Owner hereby consents to and authorizes the recording of the Amendment, and confirms that the Property is subject to the terms, conditions, covenants, conditions and restrictions set forth in the Amendment. Owner agrees and confirms that Owner and the Property are bound by the terms of the Amendment, including, without limitation, the obligation to pay assessments to the Homeowners Association in accordance with the terms of the Amendment.

Dated this 27 day of April, 2022.

OWNER

OWNER

By: Nathan Oakley

By: _____

Name: Nathan Oakley

Name: _____

Notary Acknowledgment

STATE OF Utah)

) ss.


COUNTY OF Salt Lake)

SUBSCRIBED, SWORN TO AND ACKNOWLEDGED before me, a Notary Public, by Nathan Oakley this 27 day of April, 2021: 2022

WITNESS my hand and official seal.

Amanda Peterson
NOTARY PUBLIC

My Commission Expires: 11-05-2025



**ACKNOWLEDGEMENT AND CONSENT TO RECORD
(Teton Village Phase 1)**

Yosemite Park, LLC, a Utah limited liability company (“Developer”), as Grantor, conveyed to the undersigned Owner by Special Warranty Deed recorded on April 27, 2022, as Entry No. 13941530, that certain real property commonly known as **Lot 136**, Teton Village Phase 1 Subdivision (the “Property”). The Property comprises a portion of the real property known as the Teton Village Phase 1 Subdivision as shown on the official plat thereof, as recorded April 30, 2021 in the official records of the Salt Lake County Recorder’s Office, as Entry 13648720.

Teton Village Holding, LLC, a Utah limited liability company (“Declarant”), recorded the Declaration of Covenants, Conditions and Restrictions for Teton Village on September 22, 2020, as Entry 13400782, in the official records of the Salt Lake County Recorder’s Office (the “Declaration”) encumbering certain real property known as Teton Village, a Planned Unit Development. The Declaration contains covenants, conditions and restrictions applicable to the development.

Prior to Owner’s acquisition of the Property, Owner signed an addendum (“Additional Terms”) dated March 23, 2022, to the Purchase Contract acknowledging receipt of a copy of the Declaration and agreeing to pay HOA fees, with the understanding that the Property and the Teton Village Phase 1 Subdivision would be subject to the terms of the Declaration.

Developer and Declarant intend to record an Amended And Restated Declaration of Covenants, Conditions and Restrictions for Teton Village (the “Amendment”) which includes the Property. Owner hereby consents to and authorizes the recording of the Amendment, and confirms that the Property is subject to the terms, conditions, covenants, conditions and restrictions set forth in the Amendment. Owner agrees and confirms that Owner and the Property are bound by the terms of the Amendment, including, without limitation, the obligation to pay assessments to the Homeowners Association in accordance with the terms of the Amendment.

Dated this 27 day of April, 2022.

OWNER

OWNER

By: Kent C. Barney

By: _____

Name: Kent C. Barney

Name: _____

Notary Acknowledgment

STATE OF UTAH)

COUNTY OF SALT LAKE) ss.

SUBSCRIBED, SWORN TO AND ACKNOWLEDGED before me, a Notary Public, by **Kent Barney** this 27 day of April, 2022.

WITNESS my hand and official seal.

NOTARY PUBLIC
My Commission Expires:



**ACKNOWLEDGEMENT AND CONSENT TO RECORD
(Teton Village Phase 1)**

Yosemite Park, LLC, a Utah limited liability company (“Developer”), as Grantor, conveyed to the undersigned Owner by Special Warranty Deed recorded on April 29, 2022, as Entry No. 13943005, that certain real property commonly known as Lot 139, Teton Village Phase 1 Subdivision (the “Property”). The Property comprises a portion of the real property known as the Teton Village Phase 1 Subdivision as shown on the official plat thereof, as recorded April 30, 2021 in the official records of the Salt Lake County Recorder’s Office, as Entry 13648720.

Teton Village Holding, LLC, a Utah limited liability company (“Declarant”), recorded the Declaration of Covenants, Conditions and Restrictions for Teton Village on September 22, 2020, as Entry 13400782, in the official records of the Salt Lake County Recorder’s Office (the “Declaration”) encumbering certain real property known as Teton Village, a Planned Unit Development. The Declaration contains covenants, conditions and restrictions applicable to the development.

Prior to Owner’s acquisition of the Property, Owner signed an addendum (“Additional Terms”) dated March 18, 2022, to the Purchase Contract acknowledging receipt of a copy of the Declaration and agreeing to pay HOA fees, with the understanding that the Property and the Teton Village Phase 1 Subdivision would be subject to the terms of the Declaration.

Developer and Declarant intend to record an Amended And Restated Declaration of Covenants, Conditions and Restrictions for Teton Village (the “Amendment”) which includes the Property. Owner hereby consents to and authorizes the recording of the Amendment, and confirms that the Property is subject to the terms, conditions, covenants, conditions and restrictions set forth in the Amendment. Owner agrees and confirms that Owner and the Property are bound by the terms of the Amendment, including, without limitation, the obligation to pay assessments to the Homeowners Association in accordance with the terms of the Amendment.

Dated this 1 day of ~~April~~ ^{July}, 2022.

OWNER

OWNER

By: Martha Ann MacIver

By: _____

Name: Martha Ann MacIver

Name: _____

Notary Acknowledgment

STATE OF UTAH)

) ss.


COUNTY OF Salt Lake

SUBSCRIBED, SWORN TO AND ACKNOWLEDGED before me, a Notary Public, by Martha Ann MacIver this 1 day of ~~April~~ ^{July}, 2022.

WITNESS my hand and official seal.

Amanda Peterson
NOTARY PUBLIC

My Commission Expires: 11-05-2025



ACKNOWLEDGEMENT AND CONSENT TO RECORD
(Teton Village Phase 1)

Yosemite Park, LLC, a Utah limited liability company ("Developer"), as Grantor, conveyed to the undersigned Owner(s) by Special Warranty Deed recorded on July 8, 2022, as Entry No. 13982423, that certain real property commonly known as **Lot 130**, Teton Village Phase 1 Subdivision (the "Property"). The Property comprises a portion of the real property known as the Teton Village Phase 1 Subdivision as shown on the official plat thereof, as recorded April 30, 2021 in the official records of the Salt Lake County Recorder's Office, as Entry 13648720.

Teton Village Holding, LLC, a Utah limited liability company ("Declarant"), recorded the Declaration of Covenants, Conditions and Restrictions for Teton Village on September 22, 2020, as Entry 13400782, in the official records of the Salt Lake County Recorder's Office (the "Declaration") encumbering certain real property known as Teton Village, a Planned Unit Development. The Declaration contains covenants, conditions and restrictions applicable to the development.

Prior to Owner's acquisition of the Property, Owner signed an addendum ("Additional Terms") dated May 15, 2022, to the Purchase Contract acknowledging receipt of a copy of the Declaration and agreeing to pay HOA fees, with the understanding that the Property and the Teton Village Phase 1 Subdivision would be subject to the terms of the Declaration.

Developer and Declarant intend to record an Amended And Restated Declaration of Covenants, Conditions and Restrictions for Teton Village (the "Amendment") which includes the Property. Owner hereby consents to and authorizes the recording of the Amendment, and confirms that the Property is subject to the terms, conditions, covenants, conditions and restrictions set forth in the Amendment. Owner agrees and confirms that Owner and the Property are bound by the terms of the Amendment, including, without limitation, the obligation to pay assessments to the Homeowners Association in accordance with the terms of the Amendment.

Dated this 8 day of July, 2022.

OWNER

By: Christopher Wheaton
Print Name: CHRISTOPHER WHEATON

OWNER

By: Kristin Komon
Print Name: KRISTIN KOMON

Notary Acknowledgment

STATE OF Utah)
) ss.
COUNTY OF Salt Lake)

SUBSCRIBED, SWORN TO AND ACKNOWLEDGED before me, a Notary Public, by Christopher Wheaton & Kristin Komon this 8 day of July, 2022.

WITNESS my hand and official seal.

Amanda Peterson
NOTARY PUBLIC
My Commission Expires: 11-05-2025

