

The City of South Salt Lake  
Department of Community Development  
220 E. Morris Avenue  
South Salt Lake City, UT 84115

13982636 B: 11355 P: 2407 Total Pages: 3  
07/08/2022 04:29 PM By: jluucas Fees: \$0.00  
Rashelle Hobbs, Recorder, Salt Lake County, Utah  
Return To: CITY OF SOUTH SALT LAKE  
220 E MORRIS AVESALT LAKE CITY, UT 84115

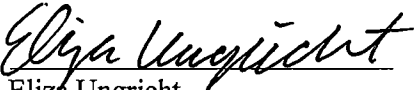


**Affidavit**

This document is made and executed on the 8<sup>th</sup> day of July 2022, to clarify the following address table and intersection addresses on a recorded Prestwick Subdivision, Entry #13898072 Book 2022P Page 063 in the office of the Salt Lake County Recorder, State of Utah. The address table is assigned according to Salt Lake County addressing procedures. The said plat is to be amended to include the attached address table:

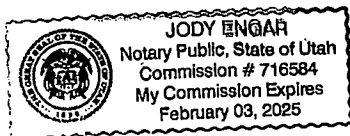
See Attached Exhibit "A" for the address table.


In witness whereof, I swear that the above address change is correct and cause the same to be duly executed this 8<sup>th</sup> day of July 2022.

  
Eliza Ungricht  
City Planner

STATE OF UTAH                    )  
  )    SS  
COUNTY OF SALT LAKE        )

On this 8 day of July, 2022, Eliza Ungricht personally appeared before me, who, acting as an authorized representative of the City of South Salt Lake, acknowledged that he/she signed the above certificate and that the statements contained therein are true.



  
Notary Public, residing in Salt Lake County, Utah

**Exhibit A**

ADDRESS TABLE			
LOT NO.	ADDRESS	LOT NO.	ADDRESS
1	3461 S. STATE STREET	32	3479 S. PERTSHIRE DRIVE
2	3463 S. BELLROCK PLACE	33	3481 S. PERTSHIRE DRIVE
3	3465 S. BELLROCK PLACE	34	3483 S. PERTSHIRE DRIVE
4	3467 S. BELLROCK PLACE	35	3487 S. PERTSHIRE DRIVE
5	3469 S. BELLROCK PLACE	36	3489 S. PERTSHIRE DRIVE
6	3466 S. PEEBLES COURT	37	3491 S. PERTSHIRE DRIVE
7	3464 S. PEEBLES COURT	38	3493 S. PERTSHIRE DRIVE
8	3462 S. PEEBLES COURT	39	3495 S. PERTSHIRE DRIVE
9	3460 S. PEEBLES COURT	40	158 E. LINKWOOD PLACE
10	3461 S. PEEBLES COURT	41	156 E. LINKWOOD PLACE
11	3463 S. PEEBLES COURT	42	154 E. LINKWOOD PLACE
12	3465 S. PEEBLES COURT	43	152 E. LINKWOOD PLACE
13	3467 S. PEEBLES COURT	44	153 E. LINKWOOD PLACE
14	3468 S. ARABELLA COURT	45	155 E. LINKWOOD PLACE
15	3466 S. ARABELLA COURT	46	157 E. LINKWOOD PLACE
16	3464 S. ARABELLA COURT	47	156 E. CLAXTON COURT
17	3462 S. ARABELLA COURT	48	154 E. CLAXTON COURT
18	3463 S. ARABELLA COURT	49	152 E. CLAXTON COURT
19	3465 S. ARABELLA COURT	50	159 E. CLAXTON COURT
20	3467 S. ARABELLA COURT	51	157 E. CLAXTON COURT
21	3469 S. ARABELLA COURT	52	155 E. CLAXTON COURT
22	3466 S. FORRES COURT	53	153 E. CLAXTON COURT
23	3464 S. FORRES COURT	54	3479 S. WICK PLACE
24	3462 S. FORRES COURT	55	3481 S. WICK PLACE
25	3460 S. FORRES COURT	56	3483 S. WICK PLACE
26	3461 S. FORRES COURT	57	3485 S. WICK PLACE
27	3463 S. FORRES COURT	58	3484 S. WICK PLACE
28	3465 S. FORRES COURT	59	3482 S. WICK PLACE
29	3467 S. FORRES COURT	60	3480 S. WICK PLACE
30	3475 S. PERTSHIRE DRIVE	61	3478 S. WICK PLACE
31	3477 S. PERTSHIRE DRIVE	62	3499 S. STATE STREET
A	181 E. PERTSHIRE DRIVE	B	120 E. PERTSHIRE DRIVE

**Original Address Table Recorded on the Prestwick Subdivision**

Parcel Number	Lot / Unit	Value
16311020550000	LOT	1
16311020560000	LOT	2
16311020570000	LOT	3
16311020580000	LOT	4
16311020590000	LOT	5
16311020600000	LOT	9
16311020610000	LOT	8
16311020620000	LOT	7
16311020630000	LOT	6
16311020640000	LOT	10
16311020650000	LOT	11
16311020660000	LOT	12
16311020670000	LOT	13
16311020680000	LOT	17
16311020690000	LOT	16
16311020700000	LOT	15
16311020710000	LOT	14
16311020720000	LOT	18
16311020730000	LOT	19
16311020740000	LOT	20
16311020750000	LOT	21
16311020760000	LOT	25
16311020770000	LOT	24
16311020780000	LOT	23
16311020790000	LOT	22
16311020800000	LOT	61
16311020810000	LOT	60
16311020820000	LOT	59
16311020830000	LOT	58
16311020840000	LOT	54
16311020850000	LOT	55
16311020860000	LOT	56
16311020870000	LOT	57
16311020880000	LOT	53
16311020890000	LOT	52
16311020900000	LOT	51
16311020910000	LOT	50
16311020920000	LOT	49
16311020930000	LOT	48
16311020940000	LOT	47
16311020950000	LOT	44
16311020960000	LOT	45
16311020970000	LOT	46
16311020980000	LOT	43

Parcel Number	Lot / Unit	Value
16311020990000	LOT	42
16311021000000	LOT	41
16311021010000	LOT	40
16311021020000	LOT	62
16311021030000	COMMON AREA	B
16311021030000	COMMON AREA	A
16311320180000	LOT	26
16311320190000	LOT	27
16311320200000	LOT	28
16311320210000	LOT	29
16311320220000	LOT	30
16311320230000	LOT	31
16311320240000	LOT	32
16311320250000	LOT	33
16311320260000	LOT	34
16311320270000	LOT	35
16311320280000	LOT	36
16311320290000	LOT	37
16311320300000	LOT	38
16311320300000	LOT	38
16311320310000	LOT	39