

After recording, please send to:

City of South Jordan  
Attn: City Recorder  
1600 West Towne Center Drive  
South Jordan, Utah 84095

13947042 B: 11336 P: 4694 Total Pages: 20  
05/06/2022 10:32 AM By: jlucas Fees: \$0.00  
Rashelle Hobbs, Recorder, Salt Lake County, Utah  
Return To: SOUTH JORDAN  
1600 W TOWNE CENTER DR SOUTH JORDAN, UT 84095



Affected Parcel No(s): 27-14-178-002, 27-14-178-003, 27-14-178-004 and 27-14-252-001

## DEVELOPMENT AGREEMENT

This Development Agreement (this "Agreement") is between the City of South Jordan, a Utah municipal corporation (the "City"), and Brandon Asay or his assigns (one or more Utah limited liability companies) ("Developer"). This Agreement shall become effective upon the date this Agreement is signed by both parties (the "Effective Date").

### RECITALS

A. The Developer is the owner, or has rights by the recorded owner, of certain real property identified in the attached **Exhibit A** (the "Property") and intends to develop the Property consistent with the Concept Plan attached as **Exhibit B** (the "Concept Plan").

B. The City, acting pursuant to (1) its authority under Utah Code § 10-9a-102(2) *et seq.*, as amended, and (2) the South Jordan City Municipal Code (the "City Code"), and in furtherance of its land use policies, goals, objectives, ordinances, resolutions, and regulations, has made certain determinations with respect to the proposed development of the Property and in exercise of its legislative discretion has elected to enter into this Agreement.

C. The Developer desires to make improvements to the Property in conformity with this Agreement and desires a zone change on the Property from its current zoning to the single-family residential, three lots or units per acre (the "R-3 Zone"). A copy of the provisions of the R-3 Zone designation in the City Code is attached as **Exhibit C**.

D. The Developer and the City acknowledge that the development and improvement of the Property pursuant to this Agreement will provide certainty useful to the Developer and to the City in ongoing and future dealings and relations among the parties.

E. The City has determined that the proposed development (the "Project") contains features which advance the policies goals and objectives of the South Jordan City General Plan, preserve and maintain the open and sustainable atmosphere desired by the citizens of the City, or contribute to capital improvements which substantially benefit the City and will result in planning and economic benefits to the City and its citizens.

F. This Agreement shall only be valid upon approval of such by the South Jordan City Council (the "City Council"), pursuant to Resolution R2022-23 a copy of which is attached as **Exhibit D**.

The parties agree as follows:

## TERMS

1. **Recitals; Definitions.** The recitals set forth above are incorporated herein by this reference. Any capitalized term used but not otherwise defined in this Agreement shall have the meaning ascribed to such term in the City Code.

2. **Enforceability.** The City and the Developer acknowledge that the terms of this Agreement shall be enforceable, and the rights of the Developer relative to the Property shall vest, only if the City Council in its sole legislative discretion approves a zone change for the Property to the R-3 Zone on or before the date hereof (*see* Section 7 below).

3. **Conflicting Terms.** The Property shall be developed in accordance with the requirements and benefits provided for in relation to the R-3 Zone as of the Effective Date. In the event of a discrepancy between the requirements of the City Code including the R-3 Zone, and this Agreement, this Agreement shall control.

4. **Developer Obligations.**

a. Concept Plan. The Developer shall develop and construct the Project substantially consistent with the Concept Plan, the terms of this Agreement, and the City Code.

b. Density. The overall density of the Project shall not exceed three units per acre.

c. Architecture. In addition to the architectural requirements in City Code § 17.40.020.I., new homes built on Lots 1-3, as shown in Exhibit B, shall comply with the following:

i. The roof pitch will be a minimum of 3/12.

ii. In no case shall stucco exceed 50% of the exterior home finish area.

iii. In all cases, homes shall be constructed with a minimum amount of brick or stone that is calculated by multiplying two (2) by the perimeter of the foundation (including garage).

iv. Front porches will be included on homes along 1055 West with minimum size of 80 sq. ft.

v. Garages will be setback from the front line of home at least five feet and will compromise less than 50% of the home face along 1055 West.

d. Fencing. The Developer shall construct a three to four foot high post and rail, picket or simulated wrought iron fence along the front property lines of Lots 1-3 on 1055 West, except at driveways.

e. Compliance with the R-3 Zone. The Project will comply with the R-3 Zone (included in Exhibit C), except where requirements are modified by this Agreement.

f. Plat Language. The final plat for the Project shall contain the following language in a note: *The development of this subdivision is governed by a development agreement recorded on \_\_\_\_\_, which includes specific requirements and standards for this subdivision.*

5. **Minor Changes.** The Planning Director, after conferring with the City Manager, may approve minor modifications to Section 4 which are necessary or advantageous in facilitating more desirable function and aesthetics of the Project.

6. **City Obligations.** The City shall review development of the Property in a timely manner, consistent with the City's routine development review practices and in accordance with all applicable laws and regulations.

7. **Vested Rights and Reserved Legislative Powers.**

a. Vested Rights. Consistent with the terms and conditions of this Agreement, the City agrees the Developer has the vested right to develop and construct the Property in accordance with: (i) the R-3 Zone (Exhibit C); (ii) the City Code in effect as of the Effective Date, and (iii) the terms of this Agreement.

b. Reserved Legislative Powers. The Developer acknowledges that the City is restricted in its authority to limit its police power by contract and that the limitations, reservations and exceptions set forth herein are intended to reserve to the City all of its police power that cannot be so limited. Notwithstanding the retained power of the City to enact such legislation under the police powers, such legislation shall only be applied to modify the vested rights of the Developer under this Agreement and with respect to use under the zoning designations as referenced in this Agreement based upon the policies, facts and circumstances meeting the compelling, countervailing public interest exception to the vested rights doctrine in the State of Utah. Any such proposed change affecting the vested rights of the Property shall be of general application to all development activity in the City and Salt Lake County (the "County"); and, unless in good faith the City declares an emergency, the Developer shall be entitled to prior written notice and an opportunity to be heard with respect to the proposed change and its applicability to the Property under the compelling, countervailing public interest exception to the vested rights doctrine. The notice required by this Section shall be that public notice published by the City as required by State statute.

8. **Term.** This Agreement shall run with the land and shall continue in full force and effect until all obligations hereunder have been fully performed and all rights hereunder fully exercised; provided, however, that unless the parties mutually agree to extend the term, this Agreement shall not extend further than a period of 10 years from its date of recordation in the official records of the Salt Lake County Recorder's Office.

9. **General Provisions.**

a. Notices. All Notices, filings, consents, approvals, and other communication provided for herein or given in connection herewith shall be validly given, filed, made, delivered or served if in writing and delivered personally or sent by registered or certified U.S. Postal Service mail, return receipt requested, postage prepaid to the following addresses or to such other addresses as either party may from time to time designate in writing and deliver in

like manner. Any such change of address shall be given at least 10 days before the date on which the change is to become effective:

If to the City:           City of South Jordan  
                                Attn: City Recorder  
                                1600 West Towne Center Drive  
                                South Jordan, Utah 84095

If to the Developer:

b.     Mailing Effective. Notices given by mail shall be deemed delivered 72 hours following deposit with the U.S. Postal Service in the manner set forth above.

c.     No Waiver. Any party's failure to enforce any provision of this Agreement shall not constitute a waiver of the right to enforce such provision. The provisions may be waived only in writing by the party intended to be benefited by the provisions, and a waiver by a party of a breach hereunder by the other party shall not be construed as a waiver of any succeeding breach of the same or other provisions.

d.     Headings. The descriptive headings of this Agreement are inserted for convenience only, and shall not control or affect the meaning or construction of any provision this Agreement.

e.     Authority. The parties to this Agreement represent to each other that they have full power and authority to enter into this Agreement, and that all necessary actions have been taken to give full force and effect to this Agreement. The Developer represents and warrants it is fully formed and validly existing under the laws of the State of Utah, and that it is duly qualified to do business in the State of Utah and is in good standing under applicable state laws. The Developer and the City warrant to each other that the individuals executing this Agreement on behalf of their respective parties are authorized and empowered to bind the parties on whose behalf each individual is signing. The Developer represents to the City that by entering into this Agreement that the Developer has bound all persons and entities having a legal or equitable interest to the terms of the Agreement as of the Effective Date.

f.     Entire Agreement. This Agreement, together with the Exhibits attached hereto, documents referenced herein and all regulatory approvals given by the City for the Property contain the entire agreement of the parties with respect to the subject matter hereof and supersede any prior promises, representations, warranties, inducements or understandings between the parties which are not contained in such agreements, regulatory approvals and related conditions.

g.     Amendment. This Agreement may be amended in whole or in part with respect to all or any portion of the Property by the mutual written consent of the parties to this Agreement or by their successors-in-interest or assigns. Any such amendment of this Agreement shall be recorded in the official records of the Salt Lake County Recorder's Office.

h.     Severability. If any of the provisions of this Agreement are declared void or unenforceable, such provision shall be severed from this Agreement. This Agreement shall

otherwise remain in full force and effect provided the fundamental purpose of this Agreement and the Developer's ability to complete the development of the Property as set forth in the Concept Plan is not defeated by such severance.

i. Governing Law. The laws of the State of Utah shall govern the interpretation and enforcement of the Agreement. The parties shall agree that the venue for any action commenced in connection with this Agreement shall be proper only in a court of competent jurisdiction located in Salt Lake County, Utah. The parties hereby expressly waive any right to object to such choice of law or venue.

j. Remedies. If any party to this Agreement breaches any provision of this Agreement, the non-defaulting party shall be entitled to all remedies available at both law and in equity.

k. Attorney's Fee and Costs. If any party brings legal action either because of a breach of the Agreement or to enforce a provision of the Agreement, the prevailing party shall be entitled to reasonable attorney's fees and court costs.

l. Binding Effect. The benefits and burdens of this Agreement shall be binding upon and shall inure to the benefit of the parties hereto and their respective heirs, legal representatives, successors in interest and assigns. This Agreement shall be incorporated by reference in any instrument purporting to convey an interest in the Property.


m. No Third Party Rights. The obligations of the Developer and the City set forth in this Agreement shall not create any rights in or obligations to any other persons or parties except to the extent otherwise provided herein.


n. Assignment. The Developer may freely assign this Agreement, in which case the assignor or successor-in-interest shall be fully liable under this Agreement and the Developer shall be deemed released of its obligations in connection with this Agreement; provided, however, that the Developer shall provide the City with notice of the assignment of this Agreement within a reasonable time after the occurrence of such assignment.

o. No Agency Created. Nothing contained in the Agreement shall create any partnership, joint venture, or agency relationship between the parties.

THE CITY

Approved as to form:

Signature:   
By: Mayor Dawn R Ramsay

  
Gregory M. Simonsen (Apr 27, 2022 21:20 MDT)  
Office of the City Attorney

Its: Mayor

Date: May 3, 2022

State of Utah)

County of Salt Lake)

On this 3 day of May, 20 22, personally appeared before me Dawn Ramsey, whose identity is personally known to me (or proven to me on the basis of satisfactory evidence) and who affirmed that he/she is the Mayor, of the City of South Jordan, a Utah municipal corporation, and said document was signed by him/her in behalf of said municipal corporation by authority of the South Jordan City Code by a Resolution of the South Jordan City Council, and he/she acknowledged to me that said municipal corporation executed the same.

Witness my hand and official seal.

Melanie Edwards  
(Notary signature)



(notary seal)

THE DEVELOPER

Signature: \_\_\_\_\_

By: \_\_\_\_\_

Its: \_\_\_\_\_

Date: \_\_\_\_\_

State of \_\_\_\_\_

County of \_\_\_\_\_

On this 29<sup>th</sup> day of April, 2022, personally appeared before me Brian A. Asay Melissa Mitchell (name of document signer), whose identity is personally known to me (or proven on the basis of satisfactory evidence) and who by me duly sworn/affirmed, did say that he/she is the owner (title of office) of Said Property (name of corporation) and that said document was signed by him/her in behalf of said Corporation by Authority of its Bylaws, or (Resolution of its Board of Directors), and said Brian A. Asay Melissa Mitchell (name of document signer) acknowledged to me that said Corporation executed the same.

Witness my hand and official seal.

(Notary signature)



(notary seal)

THE DEVELOPER

Signature: Neil W Scott

By: NEIL W SCOTT

Its: OWNER.

Date: 4/27/2022

Signature: Kathleen J. Scott

By: Kathleen J. Scott

It's: Owner

Date: 4/27/22

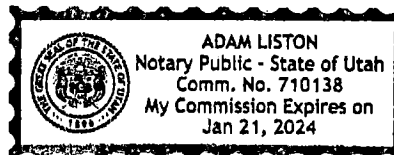
State of Utah)

County of Salt Lake)

On this 27 day of April, 20 22, personally appeared before me Neil W. Scott and Kathleen J. Scott (name of document signer), whose identity is personally known to me (or proven on the basis of satisfactory evidence) and who by me duly sworn/affirmed, did say that he/she is the Owner (title of office) of Said Property (name of corporation) and that said document was signed by him/her in behalf of said Corporation by Authority of its Bylaws, or (Resolution of its Board of Directors), and said - N/A - (name of document signer) acknowledged to me that said Corporation executed the same.

Witness my hand and official seal.

[Signature]  
(Notary signature)



(notary seal)



THE DEVELOPER

Signature: \_\_\_\_\_

By: \_\_\_\_\_

Its: \_\_\_\_\_

Date: \_\_\_\_\_


State of \_\_\_\_\_

County of \_\_\_\_\_

On this 27 day of April, 202022, personally appeared before me Gary L Woodbury (name of document signer), whose identity is personally known to me (or proven on the basis of satisfactory evidence) and who by me duly sworn/affirmed, did say that he/she is the Owner (title of office) of Woodbury Group LLC (name of corporation) and that said document was signed by him/her in behalf of said Corporation by Authority of its Bylaws, or (Resolution of its Board of Directors), and said Gary L Woodbury (name of document signer) acknowledged to me that said Corporation executed the same.

Witness my hand and official seal.

\_\_\_\_\_  
(Notary signature)



(notary seal)

**Exhibit A**

(Affected Property)

27-14-178-002-0000

COM 25 FT S & 3.42 CH W FR CEN SEC 14 T 3S R 1W SL MER N 5 1/2 RD E 7.26 CH S 5  
1/2 RD W 7.26 CH TO BEG 1 AC

27-14-178-003-0000

BEG W 225.72 FT & N 294.36 FT FR CEN SEC 14, T 3S, R 1W, SLM; E 495.66 FT; S 206.25 FT;  
W 495.66 FT; N 206.25 FT TO BEG. 2.07 AC. 7487-2454 7654-2136 7654-2145 7944-1030

27-14-178-004-0000

BEG W 225.72 FT & N 65.75 FT FR CEN SEC 14, T 3S, R 1W, SLM; N 22.36 FT E 495.66 FT S  
22.36 FT W 495.66 FT TO BEG. 0.25 AC. 7487-2454 7654-2136 7654-2145

27-14-252-001-0000

COM 56.95 FT N & 2881.52 FT E FR W 1/4 COR OF SEC 14, T 3S, R 1W, S L M; N 0°26' E  
206.66 FT; S 89°34' E 128.04 FT; S 0° 26' W 392 FT; N 89°34' W 128.04 FT; N 0°26' E 185.34 FT  
TO BEG. 1.15 AC. 3895-0072

**Exhibit B**  
(Concept Plan)

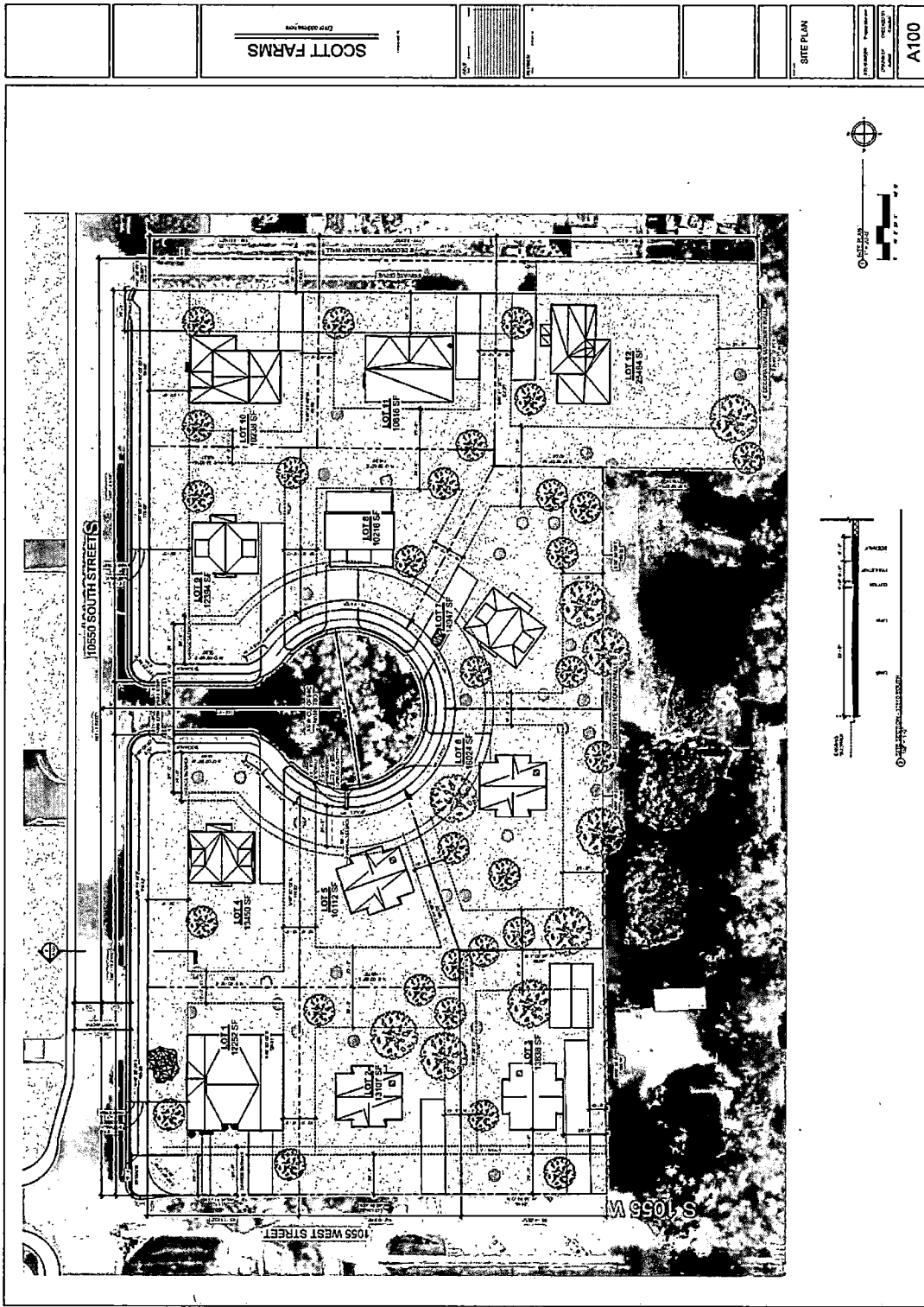


Exhibit B to Development Agreement

## Exhibit C

### (R-3 Zone Ordinance)

#### CHAPTER 17.40 RESIDENTIAL ZONES

##### SECTION:

##### 17.40.010: Purpose

##### 17.40.020: Development And Design Standards

##### 17.40.030: Other Requirements

##### 17.40.010: PURPOSE:

This chapter is established to provide standards and regulations, consistent with the city's general plan and the purposes and provisions of this title, for single-family residential areas in the city. This chapter shall apply to the following residential zones as established in chapter 17.20, "Zone Establishment", of this title: R-1.8, R-2.5, R-3, R-4, R-5, and R-M zones. Uses may only be conducted in residential zones in accordance with the regulations of this code. Allowed use (permitted and conditional), accessory use, temporary use and other associated use regulations may be found in chapter 17.18, "Uses", of this title. (Ord. 2016-05, 5-3-2016)

##### 17.40.020: DEVELOPMENT AND DESIGN STANDARDS:

- A. Development Review: Uses proposed in residential zones may only be established in conformance with development review procedures of the city. Applicants shall follow the procedures and requirements of this code regarding development review in the preparation and review of development proposals in residential zones. All uses shall be conducted according to the approved plan or plat and any conditions of approval. Plans or plats may not be altered without prior approval of the city, except as otherwise allowed under state law.
- B. Lot Area: The area of any lot in residential zones shall not be less than the minimum lot area requirement identified in the minimum lot area table below. Every portion of a parcel being subdivided shall be included as a lot or lots in the proposed subdivision plat, right of way or as common, limited common or private ownership.

Zone	Minimum Lot Area (Square Feet)
R-1.8	14,520
R-2.5	12,000
R-3	10,000
R-4	8,000
R-5	6,000
R-M	5,000

- C. Lot Density: The maximum gross density (number of lots or primary dwelling units per acre) in any residential development in a residential zone shall not exceed the density shown in the lot density table below. The primary dwelling density of each area zoned R-M shall be determined, according to the densities established in the lot density table, with approval of a rezoning application per chapter 17.22, "Zoning Amendments", of this title and indicated on the official zoning map with a numerical suffix matching the approved density.

Zone	Maximum Gross Density
Zone	Maximum Gross Density
R-1.8	1.8
R-2.5	2.5
R-3	3
R-4	4
R-5	5
R-M-5	5
R-M-6	6

- D. Lot Width And Frontage: Each lot or parcel in a residential zone shall have a minimum lot width not less than the dimension in the minimum width column of the lot width and frontage table below. The minimum lot width shall be measured at the minimum front yard requirement (see subsection F of this section) that shall be determined from a point which corresponds to the midpoint of the

front lot line. Each lot or parcel shall abut the right of way line of a public street a minimum distance not less than the dimension in the frontage (standard) column of the lot width and frontage table below, except that lots with side property lines which diverge at an angle of at least twenty degrees (20°) shall abut the right-of-way or landscaped open space a minimum distance not less than the dimension in the frontage (diverged) column.

Zone	Minimum Width	Frontage (Standard)	Frontage (Diverged)
Zone	Minimum Width	Frontage (Standard)	Frontage (Diverged)
R-1.8	90'	90'	50'
R-2.5	90'	90'	50'
R-3	85'	85'	50'
R-4	80'	80'	50'
R-5	75'	75'	50'
R-M-5	65'	65'	40'
R-M-6	60'	60'	40'

E. Lot Coverage: The area of lot, parcel or private ownership area in a residential zone covered by buildings shall not exceed the percentage identified in the lot coverage table below of the total lot, parcel or private ownership area.

Zone	Maximum Building Coverage
R-1.8	40%
R-2.5	40%
R-3	40%
R-4	40%
R-5	50%
R-M	60%

F. Yard Area: The yard area (setback) requirements below shall apply in all residential zones. Minimum yard areas are measured from the corresponding front, side and rear property lines of lots or from the boundaries of private ownership areas. A land use permit shall be obtained prior to the construction of any accessory building for which a building permit is not required. An application form, lot plan showing streets, existing buildings, dimensions, easements and setbacks of the proposed accessory building and other information as needed shall be submitted for review.

1. Main Buildings: Minimum yard area requirements for main buildings are as follows:

Zone	Front Yard (Interior And Corner Lots)	Garage Opening <sup>1</sup> (Front Or Street Side)	Front Yard (Cul- De-Sac Lots)	Side Yard (Standard)	Side Yard (Corner Lot Street Side)	Rear Yard (Interior Lot)	Rear Yard (Corner Lot)
Zone	Front Yard (Interior And Corner Lots)	Garage Opening <sup>1</sup> (Front Or Street Side)	Front Yard (Cul- De-Sac Lots)	Side Yard (Standard)	Side Yard (Corner Lot Street Side)	Rear Yard (Interior Lot)	Rear Yard (Corner Lot)
R-1.8	30'	30'	25'	10'	30'	25'	10'
R-2.5	25'	30'	20'	10'	25'	25'	10'
R-3	25'	30'	20'	10'	25'	25'	10'
R-4	20'	25'	20'	8'	20'	20'	10'
R-5	20'	25'	20'	8'	20'	20'	10'
R-M-5	20'	25'	20'	8'	10'	20'	10'
R-M-6	20'	25'	20'	8'	10'	20'	10'

Note:

- The garage opening minimum yard area requirement shall apply to garages when the garage opening faces the street, otherwise the front yard minimum yard area shall apply. The garage opening minimum yard requirement shall be 25 feet to any street-facing garage opening in a cul- de-sac.
- Accessory Buildings: Minimum yard area requirements for accessory buildings are as follows:

- a. Location: Accessory buildings may not be located between the front building line of a main building and the right-of-way that determines the front yard area.
- b. Side Yard: An accessory building may be located in a side yard, including a street side, if located no closer than the minimum side yard requirement for the main building pursuant to this subsection F, except that accessory buildings less than ten feet (10') in height and not containing habitable space may be located no closer than five feet (5') from the side property line.
- c. Rear Yard: An accessory building may be located in a rear yard no closer than three feet (3') from the side or rear property line or boundary and increased by one foot (1') for each foot of building height in excess of sixteen feet (16'), except that the setback shall be increased to no closer than five feet (5') from the side or rear property line or boundary when adjacent to a right-of-way, which shall be increased by one foot (1') for each foot of building height in excess of sixteen feet (16').
3. Buildings Used To Shelter Animals: Buildings used for the housing or shelter of animals shall be located a minimum distance of forty feet (40') from any existing dwelling or neighborhood street right-of-way or, if approved with a conditional use permit, a minimum of twenty feet (20') from any collector street right-of-way line.
4. Projections: The following may be erected on or projected into any required yard space in Residential Zones:
  - a. Fences and walls in conformance with this Code.
  - b. Agricultural crops and landscape elements, including trees, shrubs and other plants.
  - c. Utility or irrigation equipment or facilities.
  - d. Decks not more than two feet (2') high.
  - e. Cornices, eaves, sills, planter boxes, stairways, landings, porches, decks, awnings or similar architectural features attached to the building and not enclosed by walls, extending not more than two feet (2') into a side yard, or four feet (4') into a front or rear yard.
  - f. Chimneys, fireplace keys, box or bay windows or cantilevered walls attached to the building no greater than eight feet (8') wide and extending not more than two feet (2') into a side yard, or four feet (4') into a front or rear yard.
- G. Parking And Access: Parking areas and vehicle access in Residential Zones shall meet the requirements of title 16, chapter 16.26, "Parking And Access", of this Code, chapter 17.18, "Uses", of this title, and title 10 of this Code (Traffic Code). A driveway may only directly access a collector or arterial street with approval of the Utah Department of Transportation ("UDOT") for UDOT streets or with approval of the City Engineer for City streets.
- H. Fencing, Screening And Clear Vision: The fencing, screening and clear vision requirements of this section shall apply in Residential Zones.
  1. Utility Screening: In nonresidential developments, all mechanical equipment, antennas (where possible), loading areas, and utility areas shall be screened from view at ground level along the property line of the subject property with architectural features or walls consistent with materials used in the associated buildings. Exterior trash receptacles in nonresidential developments shall be enclosed by masonry walls that are at least as tall as the receptacle itself, but not less than six feet (6') tall, and solid steel access doors. The color of trash receptacle enclosures (masonry walls and access doors) shall be consistent with colors used in the associated buildings.
  2. Incompatible Land Use Screening: Incompatible land uses, including waterways, trails, parks, open spaces and other uses or zones shall be screened or buffered with fences, walls and/or landscaping as required by the development approval.
  3. Rear And Side Yard Fencing: A maximum six foot (6') high fence and/or hedge may be installed and maintained between a dwelling and a rear or side lot line.
  4. Front Yard Fencing: A maximum four foot (4') high, nonvisually obscuring decorative wrought iron, simulated wrought iron or nonobscuring vinyl picket fence may be constructed along a side lot line to the right-of-way line or sidewalk of a neighborhood street, except as regulated in clear vision areas. A masonry or solid vinyl fence or hedge may also be constructed along lot lines to the right-of-way or sidewalk but may not be greater than three feet (3') high. Brick pillars may not exceed eighteen inches (18") square or be closer than ten feet (10') on center. Posts or pillars may not extend higher than four inches (4") above the fence panel.
  5. Clear Vision: Landscape materials, except for mature trees that are pruned at least seven feet (7') above the ground, and fences shall be no greater than three feet (3') high within a ten foot (10') triangular area formed by the edge of a driveway and the street right-of-way line or within a thirty foot (30') triangular area formed by the right-of-way lines of intersecting streets. Lesser clear vision triangular areas may be approved by the City Engineer based on traffic speeds, flow, volumes and other traffic related variables.
  6. Collector Street Fencing: Any single-family residential rear or side yard fence erected or maintained roughly parallel to and within twenty feet (20') of a collector or arterial street right-of-way in a Residential Zone shall be constructed according to section 16.04.200 of this Code.
- I. Architecture: The following exterior materials and architectural standards are required in Residential Zones:
  1. General Architectural Standards:
    - a. All building materials shall be high quality, durable and low maintenance.
    - b. The exteriors of buildings in Residential Zones shall be properly maintained by the owners or owners' association.
    - c. Signs shall meet requirements of title 16, chapter 16.36, "Sign Ordinance", of this Code and shall be constructed of materials that are consistent with the buildings they identify.
    - d. Main buildings shall be no greater than thirty five feet (35') high.
  2. Architectural Standards For Main Buildings:
    - a. Residential main buildings shall include a minimum two car garage (minimum twenty-two feet (22') by twenty-two feet (22'), or an approved equivalent area).
    - b. The minimum total floor area, finished and unfinished, of any residential main building shall be one thousand (1,000) square feet not including a garage.
    - c. The front of the house shall be accessible by a pedestrian from the adjacent right-of-way.
  3. Architectural Standards For Accessory Buildings:
    - a. Accessory buildings may not be higher than the main building, except as approved by the Planning Commission as a conditional use permit. In no case shall an accessory building be greater than twenty five feet (25') high.

- b. The footprint of accessory buildings in the R-2.5, R-3, R-4, R-5 and R-M Zones shall not exceed sixty percent (60%) of the footprint of the main building, including the footprint of an attached garage, except that the Planning Commission may approve a conditional use permit for an accessory building with a footprint that is greater than sixty percent (60%) but in no case shall exceed the footprint of the main building. In the R-1.8 Zone, the footprint of an accessory building, such as a barn or a stable, shall not exceed the footprint of the main building, except with a conditional use permit approved by the Planning Commission.
  - c. Any portion of an accessory building within twenty feet (20') of a property line shall meet the following requirements, except as approved by the Planning Commission as a conditional use permit:
    - (1) Openings (e.g., windows and doors) that are visible from the property line shall not be located in an exterior wall when the floor height exceeds four feet (4') above grade.
    - (2) The average wall height shall not exceed sixteen feet (16') above grade.
  - d. Accessory buildings with a footprint exceeding two hundred (200) square feet shall be constructed with a minimum one to twelve (1:12) roof pitch in the R-1.8 Zone, and a minimum three to twelve (3:12) roof pitch over a majority of the structure in all other Residential Zones.
  - e. Applications for a conditional use permit under subsections I3a, I3b and I3c of this section shall demonstrate that the proposed accessory building is consistent with the character of the surrounding area, which analysis includes, but is not limited to, consideration of nearby structures and uses and applicable declarations of conditions, covenants and restrictions ("CC&Rs"). Written notice shall be provided to all property owners located within the subdivision plat of the subject property and to all property owners otherwise located within three hundred feet (300') of the subject property. Notice shall be provided no less than ten (10) days prior to the scheduled Planning Commission meeting.
- J. Landscaping: The following landscaping requirements and standards shall apply in Residential Zones. Landscaping in Residential Zones is also subject to the requirements of Title 16, Chapter 16.30, "Water Efficiency Standards," of this Code.
1. The front and street side yards of single-family lots shall be fully improved and properly maintained with not less than fifty percent (50%) of the yard area landscaped and not less than fifty percent (50%) of the required landscaped area covered in acceptable live plant material unless otherwise approved with a conditional use permit.
  2. All collector street and other public and private park strips in Residential Zones shall be improved and maintained by the adjoining property owners according to specifications adopted by the City unless otherwise allowed with development approval.
  3. Where an adjacent park strip in a residential right-of-way is a minimum of five feet (5') wide, park strip improvements shall include one shade tree that is a minimum two inch (2") caliper, for every fifty feet (50') of frontage and spaced evenly throughout the landscaped portion of the park strip. Park strip trees shall be consistent with the "Streetscape Tree Species for South Jordan City" list.
  4. In developments that have a principal use other than single-family, detached, the following landscaping requirements shall apply:
    - a. All areas of developments not approved for parking, buildings, recreation facilities, access, other hard surfaces, or otherwise exempted with development approval shall be landscaped and properly maintained with grass, deciduous and evergreen trees and other plant material approved in conjunction with a site plan or plat for the development.
    - b. A minimum of one tree per one thousand (1,000) square feet, or part thereof, of landscaped areas, excluding landscaped sports or play areas, is required. At least thirty percent (30%) of all required trees shall be a minimum seven foot (7') evergreen. Deciduous trees shall be a minimum two inch (2") caliper. Deciduous and evergreen trees need not be equally spaced, except as required in parking areas and in park strips but shall be distributed throughout the required yard areas on the site.
    - c. Curbed planters with two inch (2") or larger caliper shade trees and other approved plant/landscape materials shall be installed at the ends of each parking row. Planters shall be at least five feet (5') wide.
    - d. Minimum five foot (5') wide landscaped planters shall be installed along the street side of building foundations, except at building entrances.
    - e. All landscaped areas shall be curbed.
  5. Developments that are contiguous to canals, streams or drainage areas shall make reasonable efforts to include banks and rights-of-way in the landscaping of the project and the urban trails system. Any area so included and perpetually preserved as open space may be counted toward required open space for the development. If approved by the City Engineer, waterways which traverse developments may be left open if properly landscaped and maintained by the adjacent owners. Waterways may not be altered without approval of any entity or agency having jurisdiction over said waterways.
  6. All required landscaping in yard areas and open spaces shall be installed prior to occupancy unless deferred pursuant to section 16.04.300, "Deferred Improvements", of this Code.
  7. Property owners shall properly irrigate and maintain all landscaped areas, including those in adjacent public rights-of-way that are not maintained by the City.
  8. Required trees may not be topped and required landscape material may not be removed in Residential Zones without City approval.
  9. Dead plant material shall be replaced in accordance with the requirements of this chapter and the conditions of site plan or plat approval.
- K. Lighting:
1. A lighting plan shall be submitted with all new nonresidential developments in Residential Zones.
  2. Lighting shall be shielded to prevent glare on adjacent agricultural and residential properties.
  3. Lighting fixtures in all developments that have a principal use that is not agricultural or residential shall be architectural grade and consistent with the architectural theme of the development.
  4. Lighting fixtures on public property shall be approved by the City Engineer.
- L. Streets: Streets in Residential Zones shall meet the requirements of section 16.04.180, "Streets", of this Code, except that private streets and gated communities are prohibited in Residential Zones unless otherwise provided for in this chapter. (Ord. 2016-05, 5-3-2016; amd. Ord. 2017-22, 7-18-2017; Ord. 2019-01, 3-5-2019; Ord. 2019-06, 3-19-2019; Ord. 2021-06, 2-16-2021; Ord. 2021-09, 5-4-2021; Ord. 2021-20, 10-5-2021)

**17.40.030: OTHER REQUIREMENTS:**

- A. Grading: All developments shall be graded as required by the City Engineer to provide adequate drainage. Buildings shall be equipped with facilities that discharge all roof drainage onto the subject lot or parcel. (Ord. 2016-05, 5-3-2016; amd. Ord. 2019-01, 3-5-2019)
- B. Maintenance: All private areas of lots or parcels shall be properly maintained by the owners.
- C. Phasing Plan: A project phasing plan shall be submitted for review at the time of plat or site plan approval. Development shall be in accordance with the phasing plan unless a revised phasing plan is approved by the City.
- D. Common Areas: All common area improvements in developments, including, but not limited to, buildings, open space, recreational facilities, roads, fences, utilities, landscaping, walkways, streetlights and signs not specifically dedicated to the City or accepted for ownership or maintenance by the City shall be perpetually owned and maintained by the property owners of the development or their agents through a special taxing district or owners' association with power to assess and collect fees for maintenance or other assessment and maintenance mechanisms acceptable to the City.
- E. Prior Created Lots: Lots or parcels of land that legally existed or were created by a preliminary or final plat approval prior to the establishment of a Residential Zone shall not be denied a building permit solely for reason of nonconformance with the requirements of this chapter.
- F. Approval: Before building permits are issued, all projects shall have been approved according to the provisions and requirements of this Code and the applicable plat recorded with the Salt Lake County Recorder's Office.
- G. Open Space: Any open space provided within a subdivision to be jointly owned, maintained and preserved by a homeowners' association and/or special assessment area acceptable to the City shall be labeled and recorded as common area or as a perpetual open space easement. Private yard areas may not be counted as required open space. The City may determine the location of open space in a subdivision by considering topography, drainage or other land features. The City may require a cash bond or a letter of credit to guarantee installation of improvements.
- H. Developer Requirements: Developers of projects that will include common area, private streets, shared private improvements, or shall otherwise include restrictive covenants shall submit a proposed declaration of conditions, covenants and restrictions ("CC&Rs") to the City for staff review. The CC&Rs shall be recorded concurrently with the final plat and, except where the City has agreed to and executed documents to guarantee the establishment of a special assessment area, shall include the following:
  - 1. An opinion of legal counsel licensed to practice law in the State that the project meets requirements of State law.
  - 2. Provisions for a homeowners' association, maintenance of all buildings, streets, sidewalks, other improvements and common areas, adherence to City conditions and standards applicable to the development at the time of approval, snow removal, and other items recommended by City staff and approved by the Planning Commission.
  - 3. Language consistent with section 17.04.300 of this title. (Ord. 2016-05, 5-3-2016)



**Exhibit D**

(Resolution R2022-23)

Executed version to be inserted without Exhibit 1

**RESOLUTION R2022-23**

**A RESOLUTION OF THE CITY COUNCIL OF THE CITY OF SOUTH JORDAN, UTAH, AUTHORIZING THE CITY AND THE DEVELOPER TO ENTER INTO A DEVELOPMENT AGREEMENT PERTAINING TO THE DEVELOPMENT OF THE PROPERTY GENERALLY LOCATED AT 10597 S. 1055 W.**

**WHEREAS**, the City of South Jordan is a municipal corporation and political subdivision of the State of Utah (the "City") and is authorized to enter into development agreements that it considers are necessary or appropriate for the use and development of land within the City pursuant to Utah Code § 10-9a-102, *et seq.*; and

**WHEREAS**, the City has entered into development agreements from time to time as the City has deemed necessary for the orderly development of the City; and

**WHEREAS**, the Developer now desires to enter into an agreement for the purpose of developing and changing the zoning designation on property generally located at 10597 S. 1055 W.; and

**WHEREAS**, the City Council of the City of South Jordan (the "City Council") has determined that it is in the best interest of the public health, safety, and welfare of City to enter into a development agreement for the orderly development of the Property.

**NOW, THEREFORE, BE IT RESOLVED BY THE CITY COUNCIL OF THE CITY OF SOUTH JORDAN, UTAH:**

**SECTION 1. Authorization to Sign Development Agreement.** The City Council hereby authorizes the Mayor to sign the Development Agreement, attached hereto as **Exhibit 1**.

**SECTION 2. Severability.** If any section, clause or portion of this Resolution is declared invalid by a court of competent jurisdiction, the remainder shall not be affected thereby and shall remain in full force and effect.

**SECTION 3. Effective Date.** This Resolution shall become effective immediately upon passage.

[SIGNATURE PAGE FOLLOWS]

APPROVED BY THE CITY COUNCIL OF THE CITY OF SOUTH JORDAN, UTAH,  
ON THIS 3 DAY OF May, 2022 BY THE FOLLOWING VOTE:

	YES	NO	ABSTAIN	ABSENT
Patrick Harris	<u>X</u>	___	___	___
Bradley Marlor	<u>X</u>	___	___	___
Donald Shelton	<u>X</u>	___	___	___
Tamara Zander	___	___	___	<u>X</u>
Jason McGuire	<u>X</u>	___	___	___

Mayor: *Dawn R. Ramsey*  
Dawn R. Ramsey

Attest: *Anna Creekston*  
City Recorder

Approved as to form:

*GMS*  
Gregory M. Simonsen (Apr 27, 2022 21:20 MDT)  
Office of the City Attorney



## **EXHIBIT 1**

(Development Agreement)