
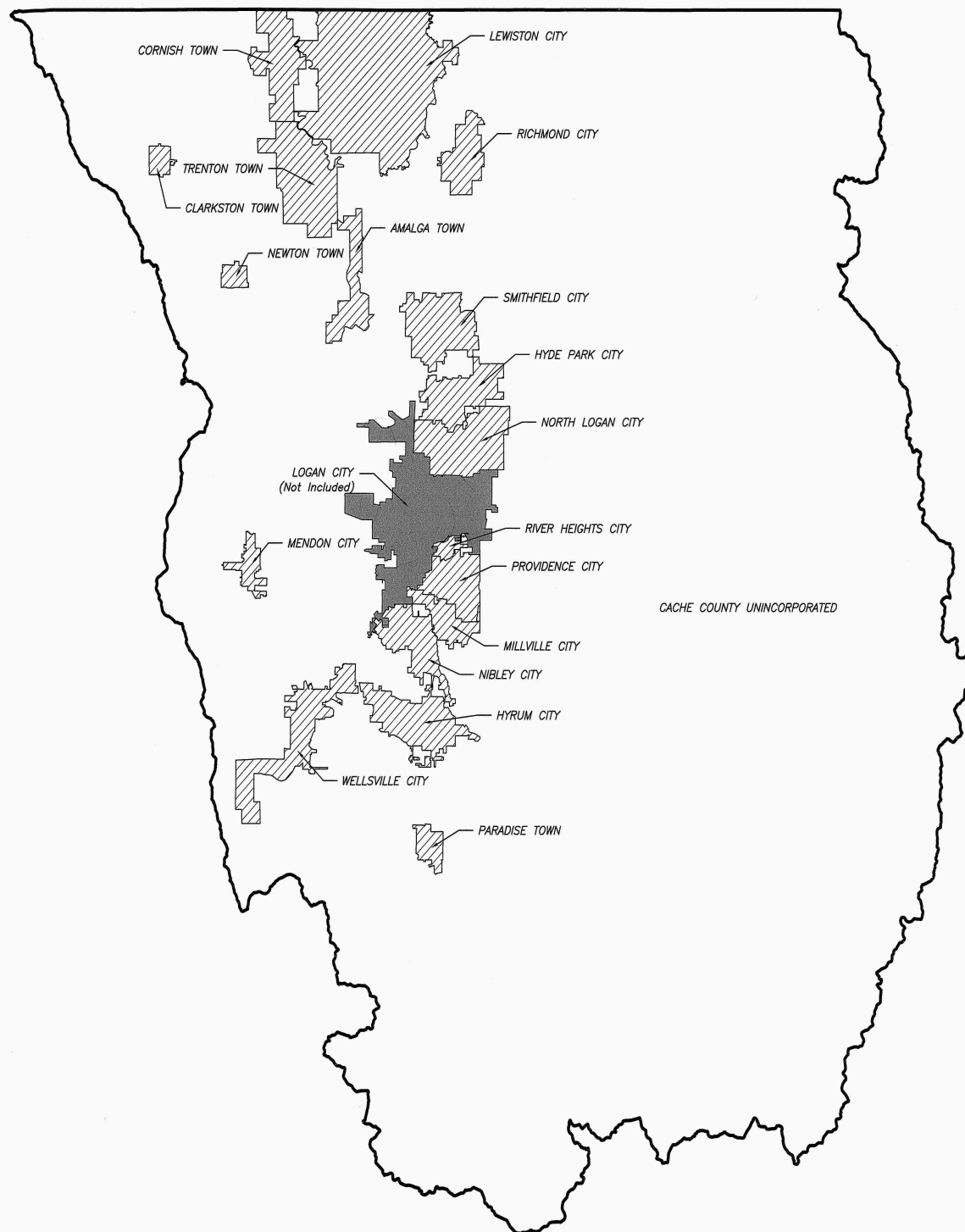


A FINAL LOCAL ENTITY PLAT FOR:
CACHE COUNTY FIRE DISTRICT
 CACHE COUNTY, UTAH

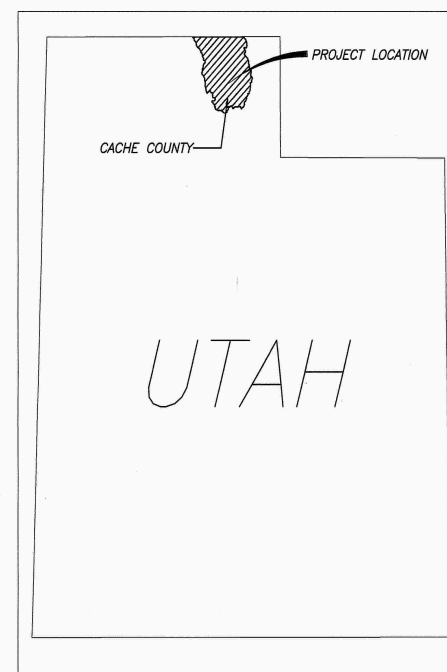


February 13, 2025

GRAPHIC SCALE



(IN FEET)
 1 inch = 15000ft.



Vicinity Map
 State of Utah

LEGEND:

	COUNTY BOUNDARY (INCLUDED)
	INCLUDED CITY/TOWN BOUNDARY
	EXCLUDED CITY/TOWN BOUNDARY

ANNEXATION PLAT

SURVEYOR'S CERTIFICATE

I, JEFF C. NIELSEN, DO HEREBY CERTIFY THAT I AM A REGISTERED LAND SURVEYOR, AND THAT I HOLD CERTIFICATE NO. 5152661 AS PRESCRIBED UNDER THE LAWS OF THE STATE OF UTAH. I FURTHER CERTIFY THAT THIS IS A TRUE AND ACCURATE MAP OF THE TRACT OF LAND TO BE ANNEXED TO THE CACHE COUNTY FIRE DISTRICT, CACHE COUNTY, UTAH.

Boundary Description

ALL OF CACHE COUNTY UNINCORPORATED AREAS AND THE MUNICIPAL BOUNDARIES OF PARADISE TOWN, WELLSVILLE CITY, HYRUM CITY, NIBLEY CITY, MILLVILLE CITY, MENDON CITY, NORTH LOGAN CITY, RIVER HEIGHTS CITY, PROVIDENCE CITY, HYDE PARK CITY, SMITHFIELD CITY, AMALGA TOWN, NEWTON TOWN, CLARKSTON TOWN, RICHMOND CITY, LEWISTON CITY, CORNISH TOWN AND TRENTON TOWN. EXCLUDING THE CORPORATE LIMITS OF LOGAN CITY.



Cache
 County
 1857

24-034.dwg

Preparation Date: 2/13/25

ACCEPTANCE BY LEGISLATIVE BODY

THIS IS TO CERTIFY THAT WE, THE CACHE COUNTY COUNCIL, HAVE RECEIVED A PETITION SIGNED BY THE MAJORITY OF THE OWNERS OF THE TRACT SHOWN HEREON REQUESTING THAT SAID TRACT BE ANNEXED TO THE CACHE COUNTY FIRE DISTRICT, AND THAT A COPY OF THE ORDINANCE HAS BEEN PREPARED FOR FILING HEREWITH ALL IN ACCORDANCE WITH THE UTAH CODE ANNOTATED (1953) 10-3-1 AS REVISED, AND THAT WE HAVE EXAMINED AND DO HEREBY APPROVE AND ACCEPT THE ANNEXATION OF THE TRACT AS SHOWN AS PART OF SAID INTER-LOCAL ENTITY.


APPROVED: Sandi Goodlander
 CHAIRPERSON

WITNESS MY HAND AND OFFICIAL SEAL THIS 25th DAY OF
March, 2025.

DEPUTY COUNTY SURVEYOR'S CERTIFICATE OF APPROVAL

THIS PLAT HAS BEEN REVIEWED BY THE COUNTY SURVEYORS OFFICE AND IS HEREBY APPROVED AS A FINAL LOCAL ENTITY PLAT PURSUANT TO UTAH CODE ANNOTATED 17-23-20 AMENDED.

3/20/2025
 DATE



DEPUTY CASH COUNTY SURVEYOR

COUNTY RECORDER'S NO.

STATE OF UTAH, COUNTY OF CACHE, RECORDED AND FILEDAT THE REQUEST OF: CACHE COUNTY CLERK'S OFFICEDATE: 4/7/2025 TIME: 2:57 PM FEE: N/AABSTRACTED # 1374420

INDEX 2025-3920
 FILED IN: FILE OF PLATS

Sandi Goodlander (Deputy)
 COUNTY RECORDER