

WEBER BASIN WATER CONSERVANCY DISTRICT

APPLICATION FOR REALLOCATION OF CLASS D ALLOTMENT

WILLARD BAY RANGCHES

The following first described lands have been allotted 33.2 acre-foot of water by Petition and Order recorded in Book _____, Page _____. Reallocation and Order Recorded in Book 1729, Page 2334, Transfer and Order recorded in Book _____, Page _____, records of WEBER County, Utah. Such lands have since the REALLOCATION and order been divided into additional separate ownerships by reason whereof the 33.2 acre-foot of water now allotted thereto and the lien created thereby should be reallocated to the lands more particularly described under "Descriptions of Lands with Quantities as Reallocated". The undersigned, Secretary of Weber Basin Water Conservancy District, accordingly hereto applies to the Board of Directors of such District for such reallocation and requests that a time and place for hearing upon this application be fixed, and notice thereof be given to all interested parties in the manner provided by the Rules and Regulations of the District.

FIRST DESCRIBED LANDS

19-004-0001, ROBERT S. GRAVES, 27.3 AF
PT OF THE SE 1/4 OF SEC 16, T7N, R2W, S1B&M, US SUR. BEG AT THE SE COR OF THE SD SEC 16; RUN THENCE W 1083.59 FEET, TH N 00D07'45" W 268.94 FEET, TH N 89D11'55" W 325.00 FEET, TH S 00D07'45" EAST 273.81 FEET, TH W 217.96 FEET, TH N 349.54 FEET, TH E 1620.68 FEET, TH S 334.21 FEET TO BEG. SUBJ TO ROW (848-603).

19-004-0010, SHAWN K. GRAVES, GRAVES SUB, LOT 1.3.2 AF

19-004-0011, ROBERT S. GRAVES, GRAVES SUB, LOT 2.2.7 AF

DESCRIPTIONS OF LANDS WITH QUANTITIES AS REALLOCATED

19-004-0001, ROBERT S. GRAVES, 33.2 AF
PART OF THE SOUTHEAST QUARTER OF SEC 16, T7N, R2W, SALT LAKE BASE & MERIDIAN, US SURV. BEG AT THE SOUTHEAST CORNER OF THE SAID SEC 16; RUNNING THENCE WEST 1083.59 FEET, THENCE NORTH 00D07'45" WEST 268.94 FEET, THENCE NORTH 89D11'55" WEST 325.00 FEET, THENCE SOUTH 00D07'45" EAST 273.81 FEET, THENCE WEST 217.96 FEET, THENCE NORTH 349.54 FEET, TO THE COUNTY LINE, THENCE EAST 1620.68 FEET, THENCE SOUTH 334.21 FEET TO BEG. (SEE COUNTY LINE MAPS BOOK 33, PAGES 91 AND 92) SUBJ TO RIGHT OF WAY (848-603)


14-SEP-83 10:23 AM FEE \$1.00 DEP MH
REC FOR: WEBER BASIN WATER CONSERV DIST
DOUG CROFTS, WEBER COUNTY RECORDER


Dated MAY 26, 1995


Secretary of Weber Basin Water Conservancy District
IVAN W. FLINT

STATE OF UTAH }
 : SS
COUNTY OF WEBER }

On this 26 day of MAY , 1995, personally appeared before me IVAN W. FLINT, known by me to be Secretary of the Weber Basin Water Conservancy District, and signer of the above instrument, who duly acknowledged to me that he executed the same.


NOTARY PUBLIC
SHERRIE A. HOBBIEY
2837 East Highway 193
Layton, Utah 84040
My Commission Expires
December 4, 1997
STATE OF UTAH



Residing at _____
My commission expires _____
Notary Public


ORDER ON APPLICATION

Application having been made for the reallocation of 33.2 acre-feet of water and the lien created by the allotment thereof as described in the above application, which application is in proper form, and all parties interested in such allotment having been given notice thereof and of the time and place of hearing thereon, and after hearing by the Board of Directors of Weber Basin Water Conservancy District, it is hereby determined that the granting of such application is in the best interest of the District, and it is hereby ORDERED that such application be granted under the same terms and conditions as in the original Petition and Order for allotment of water (which by reference are deemed incorporated herein), except that the water shall hereafter be allotted to the lands above described as set forth under the heading "Description of Lands with Quantities as Reallocated", and the lien created by such original petition and order is transferred to and is pro-rated among and shall hereafter attach to the several tracts described under the heading "Description of Lands with Quantities as Reallocated", in the proportion to which the water reallocated to each tract bears to the total water reallocated hereunder to all such tracts.


Dated MAY 26, 1995

WEBER BASIN WATER CONSERVANCY DISTRICT

ATTEST:

Ivan W. Flint

By  _____, President
Charles F. Black, Jr.

I hereby certify that the above is a true copy of Application for Reallocation and Order entered thereon by the Board of Directors of Weber Basin Water Conservancy District.


Secretary of Weber Basin Water Conservancy District
IVAN W. FLINT

