

3
1
WHEN RECORDED, PLEASE MAIL TO:
MAIL TAX STATEMENTS TO:

Mr. and Mrs. LaVere Mackie, TTEE
1461 Boys Pond Circle
Santa Clara, Utah 84765

13598572
03/15/2021 04:33 PM \$40.00
Book - 11137 Pg - 1700-1702
RASHELLE HOBBS
RECORDER, SALT LAKE COUNTY, UTAH
WILLIAM L PRATER LLC
6925 UNION PARK CTR STE. 265
MIDVALE UT 84047
BY: PSA, DEPUTY - MA 3 P.


QUIT-CLAIM DEED

FOR AND IN CONSIDERATION OF Ten Dollars (\$10.00) and other good and valuable consideration, the receipt and sufficiency of which are hereby acknowledged, LAVERE MACKIE, Grantor, hereby QUIT-CLAIMS unto

LAVERE MACKIE and MARTENE MACKIE, Trustees, or their successors in trust, under the LAVERE AND MARTENE MACKIE FAMILY LIVING TRUST, dated January 14, 2014, and any amendments thereto,


Grantee, whose address is 1461 Boys Pond Circle, Santa Clara, Utah 84765, the tract of real property situated in Salt Lake County, State of Utah, as more particularly described on Exhibit "A" attached hereto and incorporated herein by this reference.

IN WITNESS WHEREOF, said Grantor has executed this instrument this 1
day of March 1st, 2021.


LaVere Mackie

STATE OF UTAH)
 : ss.
COUNTY OF WASHINGTON)

On the 1st day of March, 2021, before me, the undersigned Notary, personally appeared LaVERE MACKIE, Grantor, who is personally known to me or who proved to me his identity through documentary evidence to be the person who signed the preceding document in my presence and who acknowledged to me that his signature is voluntary and the document truthful.



NOTARY PUBLIC
Residing at: Washington County, Utah

My Commission Expires:

07/16/2023
9619\MACKIE.DEE.SL1




EXHIBIT "A"

Legal Description

The following property is located in Salt Lake County, State of Utah:

All of Lots 21 and 22, Block 1, ALHAMBRA PLACE, a subdivision of Lots 5 and 14, Block 17, Ten Acre Plat "A", Big Field Survey, according to the official plat thereof on file and of record in the office of the Salt Lake County Recorder. TOGETHER with vacated alley adjoining on the North of said lots.

Parcel No. 16-31-126-041-0000