

When Recorded Please return to:  
Salt Lake City Public Utilities  
Attention: Karryn Greenleaf  
1530 South West Temple  
Salt Lake City, Utah 84115  
County Parcel No. 24-26-126-007, 24-26-178-001, 24-26-178-028

13576715  
02/24/2021 09:50 AM \$0.00  
Book - 11124 Pg - 2743-2744  
RASHELLE HOBBS  
RECORDER, SALT LAKE COUNTY, UTAH  
SL CITY PUBLIC UTILITIES  
1530 SOUTH WEST TEMPLE  
SLC UT 84115  
BY: CBA, DEPUTY - WI 2 P.

### MEMORANDUM OF Water Supply Permit and Agreement

NOTICE IS HEREBY GIVEN of that certain Water Supply Permit and Agreement (the "Permit") made and entered into as of December 12, 2020 between Salt Lake City Corporation, 1530 South West Temple, Salt Lake City, Utah, (the "City"), and KEVIN CHILDS and ALISA CHILDS, husband and wife as joint tenants, 1588 West Chateau Circle, Saint George, Utah 84070 ("Permittee"), a copy of which is on file and available for inspection at the Salt Lake City Recorder's office.


For the consideration set out in the Permit, the City has granted a Permit to Permittee to use the City's water for one (1) single family residence subject to the terms of the Permit.

This permit is not assignable.

Said Permit affects the property located at 12621 East Old Stage Road, Salt Lake City, Utah, including parcel numbers 24-26-126-007, 24-26-178-001 & 24-26-178-028 further described in Exhibit "A":

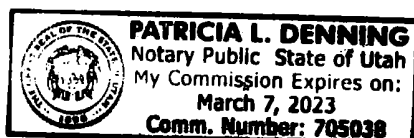
Dated February 22, 2021


Salt Lake City Corporation  
a Utah municipal corporation

  
Karryn Greenleaf  
Water Rights and Property Agent

STATE OF UTAH     )  
                          ) ss.  
County of Salt Lake )

The foregoing instrument was acknowledged before me this 22<sup>nd</sup> day of February, 2021, by Karryn Greenleaf, in her capacity as Water Rights and Property Agent of SALT LAKE CITY CORPORATION, a municipal corporation of the State of Utah.



  
NOTARY PUBLIC, Residing in  
Salt Lake County, Utah

When Recorded Please return to:  
Salt Lake City Public Utilities  
Attention: Karryn Greenleaf  
1530 South West Temple  
Salt Lake City, Utah 84115  
County Parcel No. 24-26-126-007, 24-26-178-001, 24-26-178-028

### EXHIBIT "A"

Salt Lake County Sidwell No. 24-26-126-007, 12621 East Old Stage Road

*Beginning at a point which is South 74°7' E 348.3 Feet, and South 48°17' East 2,437.5 Feet, and North 29°08' East 459 Feet from the Northwest Corner of Section 26, Township 2 South, Range 3 East, Salt Lake Base and Meridian; and running thence North 29°08' East 155.74 Feet; Thence North 48°17' West 187.5 Feet; Thence South 29°08' West 194.74 Feet more or less; Thence Easterly 185 Feet to more or less beginning. 0.83 AC.*

Salt Lake County Sidwell No. 24-26-178-001, 12620 East Old Stage Road

*Lot 2, Minnie NR Subdivision, in Section 26, Township 2 South, Range 3 East, Salt Lake Base and Meridian, more particularly described as follows:  
Beginning at a point in the center of the Mill F East Fork Creek, which point is 348.3 Feet South 74°57' East and 2437.5 Feet South 48°17' East and 207.00 feet, More or Less, North 29°08' East from the Northwest Corner of Section 26, Township 2 South, Range 3 East, Salt Lake Base and Meridian, and running thence North 29°08' East 252.00 Feet, more or less, to the center of an existing road; thence along said road centerline northwesterly 185.00 Feet more or less (by survey North 60°27'15" West 183.01 Feet), to a point which is 140 Feet, more or less, North 29°08' West 140 Feet to the center of said creek; thence South 28°58'47" East 215.52 Feet along said creek to point of beginning.*

Salt Lake County Sidwell No. 24-26-178-028, 12641 East Old Stage Road

*Lot 4, Minnie NR Subdivision (as revised August 20, 1991), in Section 26, Township 2 South, Range 3 East, Salt Lake Base and Meridian, more particularly described as follows:  
Beginning at a point in the center of an existing roadway, which point is South 74°57' East 348.3 Feet and South 48°17' East 2437.5 Feet and North 29°08' East 459.00 Feet from the Northwest Corner of Section 26, Township 2 South, Range 3 East, Salt Lake Base and Meridian, and running thence North 29°08' East 155.74 Feet; thence South 48°17' East 187.5 Feet; thence South 29°08' West 119.00, more or less, to the center of said existing roadway: Thence North 58°42'17" West along said roadway 91.56 Feet; thence North 60°27'15" West along said roadway 91.50 Feet to the Point of Beginning.*