

13493816
12/10/2020 11:30:00 AM \$40.00
Book - 11077 Pg - 6739-6749
RASHELLE HOBBS
Recorder, Salt Lake County, UT
JONATHAN RUDD ATTY
BY: eCASH, DEPUTY - EF 11 P.

When Recorded Return To:
Tyler Dallas
P.O. Box 640
Kaysville, UT 84037

Parcel Nos.
24-35-155-024
24-35-176-009
24-35-155-009
24-35-155-010
24-35-155-043

Re-Recorded to add Exhibit D that was
inadvertently not attached

ACCESS AND UTILITY EASEMENT AGREEMENT

This ACCESS AND UTILITY EASEMENT AGREEMENT is made, granted and entered into this 25 day of November, 2020, by and between **Cold Creek Brighton, LLC**, a Utah limited liability company, its successors and assigns, **The Manor Real Estate, LLC**, a Utah limited liability company, its successors and assigns; **James L. Dallas and Ruth C. Dallas, husband and wife and Tyler Dallas, a married man**, their successors and assigns, all the property owners as both Grantors and Grantees, as well as Declarants (the "Parties") in regards to their respective parcels referenced herein for the Access and Utility Easement (the "Easement") being agreed to, granted, received, and memorialized by the Parties, as referenced below.

RECITALS

- A. Whereas, **Cold Creek Brighton, LLC**, is the sole owner of certain tracts of real property located in Salt Lake County, Utah, which property is more particularly described on the attached **Exhibit A**, and as shown on the attached **Exhibit D** (i.e., the "Easement Exhibit"), and
- B. Whereas, **The Manor Real Estate, LLC**, is the sole owner of certain tracts of real property located in Salt Lake County, Utah, which property is more particularly described on the attached **Exhibit B**, and as shown on the attached **Exhibit D**, and
- C. Whereas **James L. Dallas and Ruth C. Dallas, husband and wife and Tyler Dallas, a married man**, are the sole owners of certain tracts of real property located in Salt Lake County, Utah, which property is more particularly described on the attached **Exhibit C**, and as shown on the attached **Exhibit D**, and
- D. Whereas the parties wish to enter this Agreement to facilitate and memorialize the creation of an easement for ingress and egress access and utility purposes as to the effect to their respective parcels as outlined in the Easement description below, and as referenced in **Exhibit D**.

NOW, THEREFORE, in consideration of the foregoing, the sum of Ten Dollars paid by the Grantees to the Grantors and Declarants respective to their particular parcels, the mutual covenants contained herein, and other good and valuable consideration, the receipt and sufficiency of which are hereby acknowledged, and intending to be legally bound hereby, the parties hereto agree to the Easement as follows and referenced in the following legal description as well as referenced in **Exhibit D**:

COMMENCING AT THE NORTHWEST CORNER OF SECTION 35, TOWNSHIP 2 SOUTH, RANGE 3 EAST, SALT LAKE BASE AND MERIDIAN; THENCE EAST A DISTANCE OF 1271.42 FEET AND SOUTH A DISTANCE OF 2222.47 FEET TO THE POINT OF BEGINNING;

BEGINNING AT A POINT OF CURVATURE OF A 25.00-FOOT RADIUS NON-TANGENT CURVE TO THE RIGHT; THENCE NORTHEASTERLY ALONG THE ARC OF SAID CURVE A DISTANCE OF 32.00 FEET, SAID CURVE HAVING A CENTRAL ANGLE OF 73°19'44" AND A CHORD THAT BEARS N.43°06'01"E. A DISTANCE OF 29.86 FEET; THENCE N.79°45'53"E. A DISTANCE OF 33.26 FEET TO A POINT OF CURVATURE OF A 20.00-FOOT RADIUS TANGENT CURVE TO THE LEFT; THENCE NORTHEASTERLY ALONG THE ARC OF SAID CURVE A DISTANCE OF 8.60 FEET, SAID CURVE HAVING A CENTRAL ANGLE OF 24°38'45" AND A CHORD THAT BEARS N.67°26'30"E. A DISTANCE OF 8.54 FEET; THENCE N.55°07'07"E. A DISTANCE OF 45.24 FEET TO A POINT OF CURVATURE OF A 50.00-FOOT RADIUS TANGENT CURVE TO THE RIGHT; THENCE NORTHEASTERLY ALONG THE ARC OF SAID CURVE A DISTANCE OF 30.44 FEET, SAID CURVE HAVING A CENTRAL ANGLE OF 34°52'53" AND A CHORD THAT BEARS N.72°33'34"E. A DISTANCE OF 29.97 FEET; THENCE S.90°00'00"E. ALONG A PROPERTY LINE A DISTANCE OF 99.15 FEET TO A POINT ON THE WESTERN RIGHT OF WAY OF BRIGHTON ALLEY; THENCE S.00°00'00"W. ALONG THE RIGHT OF WAY A DISTANCE OF 15.00 FEET; THENCE S.90°00'00"W. A DISTANCE OF 91.97 FEET TO A POINT OF CURVATURE OF A 30.00-FOOT RADIUS TANGENT CURVE TO THE LEFT; THENCE SOUTHWESTERLY ALONG THE ARC OF SAID CURVE A DISTANCE OF 18.26 FEET, SAID CURVE HAVING A CENTRAL ANGLE OF 34°52'53" AND A CHORD THAT BEARS S.72°33'34"W. A DISTANCE OF 17.98 FEET; THENCE S.55°07'07"W. A DISTANCE OF 53.98 FEET TO A POINT OF CURVATURE OF A 40.00-FOOT RADIUS TANGENT CURVE TO THE RIGHT; THENCE SOUTHWESTERLY ALONG THE ARC OF SAID CURVE A DISTANCE OF 17.21 FEET, SAID CURVE HAVING A CENTRAL ANGLE OF 24°38'45" AND A CHORD THAT BEARS S.67°26'30"S. A DISTANCE OF 17.07 FEET; THENCE S.79°45'53"W. A DISTANCE OF 31.71 FEET TO A POINT OF CURVATURE OF A 7.00-FOOT RADIUS TANGENT CURVE TO THE LEFT; THENCE SOUTHWESTERLY ALONG THE ARC OF SAID CURVE A DISTANCE OF 9.23 FEET, SAID CURVE HAVING A CENTRAL ANGLE OF 75°33'46" AND A CHORD THAT BEARS S.41°59'00"W. A DISTANCE OF 8.58 FEET; THENCE S.04°12'07"W. A DISTANCE OF 5.61 FEET TO A POINT ON AN EXISTING ACCESS EASEMENT; SAID POINT BEING A POINT OF CURVATURE OF A 15.27-FOOT RADIUS NON-TANGENT CURVE TO THE LEFT; THENCE NORTHWESTERLY ALONG THE ARC OF SAID CURVE ALONG SAID EASEMENT A DISTANCE OF 16.48 FEET, SAID CURVE HAVING A CENTRAL ANGLE OF 61°48'25" AND A CHORD THAT BEARS N.54°34'18"W. A DISTANCE OF 15.69 FEET; THENCE N.85°47'53"W. ALONG EXISTING ACCESS EASEMENT A DISTANCE OF 6.57 FEET TO THE POINT OF BEGINNING.

EASEMENT CONTAINING 4184 SQUARE FEET

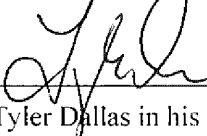
Perpetual Easements. The easements granted herein shall be perpetual and at all times construed as appurtenant to and running with the dominant estates, and as part of the fee of the soil of the servient estates upon which the easements are located.

Successors. All of the benefits, burdens, rights and obligations set forth in this easement agreement shall inure to the benefit of and bind the owners of the dominant estates and easement holders, and their respective personal representatives, heirs, successors, transferees and assigns, and shall continue as servitudes running in perpetuity with the owners of the servient estates.

REMAINDER OF THIS PAGE IS TO BE LEFT BLANK

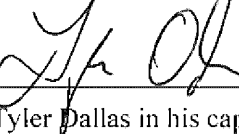
IN WITNESS WHEREOF, the parties have agreed to and executed this Easement effective as of this 25 day of November, 2020.

Cold Creek Brighton, LLC




Tyler Dallas in his capacity as a manager of Cold Creek Brighton, LLC.

The Manor Real Estate, LLC




Tyler Dallas in his capacity as a manager of The Manor Real Estate, LLC.


James L. Dallas



Ruth C. Dallas




Tyler Dallas



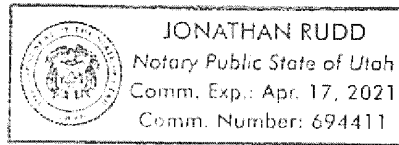
STATE OF UTAH)
)ss.
COUNTY OF Salt Lake)

On the 25 day of November, 2020, Tyler Dallas in his capacity as a Manager of Cold Creek Brighton, LLC, personally appeared before me, the signer(s) of the above instrument, who duly acknowledged to me that he executed the same.

Witness my hand and official seal,



Notary Public




STATE OF UTAH)
)ss.
COUNTY OF Salt Lake)

On the 25 day of November, 2020, Tyler Dallas in his capacity as a Manager of The Manor Real Estate, LLC, personally appeared before me, the signer(s) of the above instrument, who duly acknowledged to me that he executed the same.

Witness my hand and official seal,



Notary Public



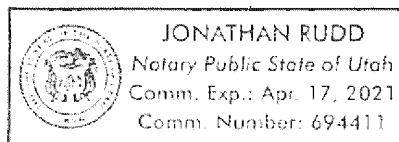
STATE OF UTAH)
)ss.
COUNTY OF Salt Lake)

On the 25 day of November, 2020, James L. Dallas personally appeared before me, the signer(s) of the above instrument, who duly acknowledged to me that he executed the same.

Witness my hand and official seal,




Notary Public




STATE OF UTAH)
)ss.
COUNTY OF Salt Lake

On the 25 day of November, 2020, Ruth C. Dallas personally appeared before me, the signer(s) of the above instrument, who duly acknowledged to me that she executed the same.

Witness my hand and official seal,




Notary Public



STATE OF UTAH)
)ss.
COUNTY OF Salt Lake

On the 25 day of November, 2020, Tyler Dallas personally appeared before me, the signer(s) of the above instrument, who duly acknowledged to me that he executed the same.

Witness my hand and official seal,



Notary Public




EXHIBIT A

Legal Description of Cold Creek Brighton, LLC Parcels

Parcel 1

Commencing 396 feet South from Southeast corner Block 2, Silver Lake Summer Resort, thence South 132 feet; thence West 165 feet; thence North 132 feet East; thence 165 feet to beginning, in the Southeast quarter of Northwest quarter Section 35, Township 2 South, Range 3 East, Salt Lake Base and Meridian.

Subject to a right of way by foot and vehicle over the road now used over said tract, said road extending from the West boundary of said tract at a point near the Southwest corner of said tract and running thence Easterly on a curve to the left inside the Southeast corner of said tract and thence Northerly just inside the east boundary of said tract to the North boundary of said tract near the Northeast corner thereof, and to a new extension of said road over commencing on said right of way 50 feet South from the Northeast corner of said tract, and running thence Northwesterly on a curve to the left inside the Northeast corner of said tract to the North boundary of said tract, thence West along the inside of the North boundary of said tract to a point 50 feet East of the West boundary of said tract, said right of way to be of such width and said curves to be gradual enough to permit motor and other vehicles to operate thereover, and also subject to the right to park automobiles and other vehicles South and East of that portion of said right of way between the Southwest corner and the Northeast corner of said tract but not to interfere with the parking of such vehicles or automobiles by the owner of said tract, said right of way and easement to be used only in connection with property measuring 165 feet East and West and 132 feet North and South abutting on said tract on the North and the property of Alta R. Jensen lying Easterly of said tract.

Together with a right of way by prescriptive right or otherwise over all adjoining and appurtenant property to the said real property which is first above described, and including a right of way across and along a parcel of real property adjoining the Westerly side of said property and extending to a public highway established by the State Road Commission of Utah which right of way may be across and along the property recorded, at one time, in the names of William J. Merback and Gloria D. Merback, his wife, and Lawrence Hardy Birrell and Fontella H. Birrell, his wife, all of said rights of way to be used for passage of foot and vehicles and automobiles, electric power lines, water lines, telephone lines and all other utilities.

Parcel No. 24-35-155-024

Parcel 2

Commencing 33 feet East and 567 South from Northeast corner of Block 2, Silver Lake Summer Resort in Section 35, Township 2 South, Range 3 East, Salt Lake Base and Meridian, and running thence South 157.4 feet; thence East 138.4 feet; thence North 157.4 feet; thence West 138.4 feet, to beginning.

Together with a right of way both by foot and vehicle over a road now used over that tract of land commencing 396 feet South from the Southeast corner of Block 2, said Silver Lake Summer Resort, thence South 132 feet; thence West 165 feet; North 132 feet; East 165 feet, to beginning, said road extending from the Southwest corner of said tract, Easterly on a curve to the left inside the Southeast corner of said tract, and extending thence Northerly to the Northeast corner of said tract, together with the right to park automobiles and other vehicles South and East of said right of way, but not to interfere with the parking of such vehicles or automobiles by the owner of the last above described tract, said right of way to be used in connection with the tract first herein described.

Parcel No. 24-35-176-009

EXHIBIT B

Legal Description of The Manor Real Estate, LLC Parcels

COM 1204.7 FT E & N 2°27' E 424.4 FT FR W 1/4 COR SEC 35, T 2S, R 3E, S L M; N 2°27' E 50 FT; W 148.64 FT; S 2°56' E 50 FT; E 143.94 F TO BEG. LESS STATE ROAD, 0.15 AC. 3881-0458 9022-7578 9364-4471 9365-4726,4748

Parcel No. 24-35-155-009

COM 1204.7 FT E & N 2°27' E 374.42 FT FR W 1/4 COR SEC 35 T 2S, R 3E, S L M; N 2°27' E 49.98 FT; W 143.94 FT; S 11°31' E 50.96 FT; E 131.63 FT TO BEG. LESS STATE ROAD, 0.16 AC. 3881-0458 9022-7578

Parcel No. 24-35-155-010

EXHIBIT C

**Legal Description of James L. Dallas and Ruth C. Dallas, husband and wife and
Tyler Dallas, a married man Parcels**

Beginning 396 feet South and 82.5 feet West from the Southeast corner of Block 2, SILVER LAKE SUMMER RESORT, according to the official plat thereof on file and recorded in the Office of the Salt Lake County Recorder; and running thence West 82.5 feet; thence North 132 feet; thence East 82.5 feet; thence South 132 feet to the point of beginning.

ALSO:

Beginning 264 feet South from the Southeast corner of Block 2, SILVER LAKE SUMMER RESORT, according to the official plat thereof on file and recorded in the Office of the Salt Lake County Recorder; and running thence South 132 feet; thence West 82.5 feet; thence North 132 feet; thence East 82.5 feet to the point of beginning.

Parcel No. 24-35-155-043

EXHIBIT D

Easement Exhibit

