

When Recorded Mail To:

Academy Construction Lending, LC
339 W 13490 S
Draper, UT 84020

13443444
10/29/2020 10:27:00 AM \$40.00
Book - 11049 Pg - 6068-6073
RASHELLE HOBBS
Recorder, Salt Lake County, UT
NORTHERN TITLE CO
BY: eCASH, DEPUTY - EF 6 P.

SPACE ABOVE THIS LINE FOR RECORDER'S USE

LOAN NO. DMS_AIRSDev

TRUST DEED
"WITH PROVISIONS FOR FUTURE ADVANCES"

THIS TRUST DEED, made this **Twenty-eighth** day of **October, 2020** AMONG **Axys Inc**, AS TRUSTOR, whose address is **2943 Parkway Blvd, Ste 31, SLC, UT 84119**, Northern Title Company, Inc as TRUSTEE, whose address is **11 W Center St Logan, UT 84321** and **Academy Construction Lending, LC**, AS BENEFICIARY, whose address is **339 W 13490 S, Draper, UT 84020**.

TRUSTOR, in consideration of a loan up to **Five Million Three Hundred Thousand Dollars and No/100 Dollars (\$5,300,000.00)**, herein vested and the trust herein created, irrevocably grants and conveys to trustee, in trust, with power of sale, the following described property located in the county of **Salt Lake**, State of Utah:

See Exhibit "A"

Tax Parcel No's.: 33-02-152-005, 33-02-176-018, 33-02-152-024, 33-02-152-015

Together with all buildings, fixtures and improvements thereon and all water rights, rights-of-way, easements, rents, issues, profits, income, tenements, hereditaments, privileges and appurtenances thereunto belonging, now or hereafter used or enjoyed with said property, or any part thereof. SUBJECT, HOWEVER, to the right, power, and authority hereinafter given to and conferred upon Beneficiary to collect and apply such rents, issues, and profits;

FOR THE PURPOSE OF SECURING (1) payment of the indebtedness and all lawful charges evidenced by a promissory note of even date herewith, in the principal sum of **Five Million Three Hundred Thousand Dollars and No/100 Dollars (\$5,300,000.00)**, made by Trustor, payable to the order of Beneficiary at all times, in the manner and with interest as therein set forth, and any extensions and/or renewals for modifications thereof (the "Note"); (2) the performance of each agreement of Trustor herein contained (3) the payment of such additional loans or advances as hereafter may be made to Trustor, or his successors or assigns, when evidenced by a promissory note or notes reciting that they are secured by this Trust Deed; (4) the payment of such sum or sums of money as said trustor may at any time and from time to time in the future owe to trustee either on account of bills and notes, for overdrafts, for renewal of notes, and upon any other obligation, whatsoever may be the nature of the same or howsoever the same may be contracted, together with the interest thereon upon such claims; (5) the payment of all sums expended or advanced by Beneficiary under or pursuant to the terms hereof, together with interest thereon as herein provided (collectively, the "Obligations").

TO PROTECT THE SECURITY OF THIS TRUST DEED. TRUSTOR AGREES:

1. PRESERVATION AND MAINTENANCE OF PROPERTY.

To keep said property in good condition and repair; to complete or restore promptly and in good and workmanlike manner any building which may be constructed, damaged or destroyed thereon; to comply with all laws, covenants and restrictions affecting said property; not to commit or permit waste thereof; not to commit, suffer or permit any act upon said property in violation of law; to do all other acts which from the character or use of said property may be reasonably necessary, the specific enumerations herein not excluding the general; and if the loan secured hereby or any part thereof is being obtained for the purpose of financing construction of improvements on said property, Trustor further agrees:

- (a) To commence construction promptly and to pursue same with reasonable diligence to completion in accordance with plans and specifications satisfactory to Beneficiary, and
- (b) To allow Beneficiary to inspect said property at all times during construction.

Trustee, upon presentation to it of an affidavit signed by Beneficiary, setting forth facts showing a default by Trustor under this numbered paragraph, is authorized to accept as true and conclusive all facts and statements therein, and to act thereon hereunder.

2. INSURANCE.

To provide and maintain hazard insurance against such casualties as Beneficiary may require, in an amount, for such term, and in a company or companies satisfactory to Beneficiary with loss payable clauses in favor of and in a form satisfactory to Beneficiary. Beneficiary may make proof of loss and settle and adjust all claims hereunder, applying the proceeds at its option, to reduction of the amount due hereunder, or to the restoration or repair of the property damaged. Payment of such loss may be made directly to Beneficiary. In the event of the refusal or neglect of Trustor to provide insurance or to maintain such insurance and charge the cost thereof to Trustor under the provisions of paragraph 7 hereof. Beneficiary shall not be required to accept or approve any policy of insurance or any renewal of an existing policy, which is not delivered to it prior to 30 days before the expiration date of existing coverage even through the same may be otherwise satisfactory to beneficiary.

3. TITLE EVIDENCE.

To deliver to, pay for and maintain with Beneficiary until the indebtedness secured hereby is paid in full, such evidence of title as Beneficiary may require, including abstracts of title or policies of title insurance and any extension or renewals thereof or supplements thereto.

4. DEFENSE OF TITLE.

To appear in and defend any action or proceeding purporting to affect the security hereof, the title to said property or the rights or powers of Beneficiary or Trustee; and should Beneficiary or Trustee elect to also appear in or defend any such action or proceeding, to pay all costs and expenses, including cost of evidence of title and attorney's fees in a reasonable sum incurred by Beneficiary or Trustee.

5. TAXES AND ASSESSMENTS.

To pay at least ten (10) days before delinquency all taxes and assessments affecting said property, including all assessments upon water company stock and all rents, assessments and charges for water, appurtenant to or used in connection with said property; to pay, when due, all encumbrances, charges, and liens with interest, on said property or any part thereof, which at any time appear to be prior or superior hereto; to pay all costs, fees, and expenses of this Trust.

6. PAYMENT OF PRINCIPAL AND INTEREST.

Should Trustor fail to make any payment or to do any act as herein provided, then Beneficiary or Trustee, but without obligation so to do and without notice to or demand upon Trustor and without releasing Trustor from any obligation hereof, may: Make or do the same in such manner and to such extent as either may deem necessary to protect the security hereof. Beneficiary or Trustee being authorized to enter upon said property for such purposes; commence, appear in and defend any action or proceeding purporting to affect the security hereof or the rights or powers of Beneficiary or Trustee; pay, purchase, contest, or compromise any encumbrance, charge or lien which in the judgment of either appears to be prior or superior hereto; and in exercising any such powers, incur any liability, expend whatever amounts in its absolute discretion it may deem necessary therefor, including cost of evidence of title, employ counsel, and pay reasonable fees.

7. REIMBURSEMENT OF EXPENDITURES.

To pay immediately and without demand all sums expended hereunder by Beneficiary or Trustee, with interest from date of expenditure at the rate as provided for in the Note until paid, and the repayment thereof shall be secured hereby.

8. CONSENT REQUIRED TO TRANSFER TO AVOID DEFAULT.

Not to make any voluntary inter vivos transfer of the premises or any part thereof without first obtaining the written consent of the Beneficiary. Any such transfer, if the Beneficiary shall not so consent, shall constitute a default under the terms of this instrument and the Note it secures, and Beneficiary may cause same to be foreclosed, and the premises sold, according to law and the provisions hereof.

IT IS MUTUALLY AGREED THAT:

9. CONDEMNATION.

Should said property or any part thereof be taken or damaged by reason of any public improvement or condemnation proceeding, or damaged by fire, or earthquake or in any other manner, Beneficiary shall be entitled to all compensation, awards, and other payments or relief therefor, and shall be entitled at its option to commence, appear in and prosecute in its own name, any action or proceedings, or to make any compromise or settlement, in connection with such taking or damage. All such compensation, awards, damages, rights of action and proceeds, including the proceeds of any policies of fire and other insurance affecting said property, are hereby assigned to Beneficiary, who may, after deducting therefrom all its expenses, including reasonable attorney's fees, apply the same on any indebtedness secured hereby. Trustor agrees to execute such further assignments of any compensation, award, damages, and rights of action and proceeds as Beneficiary or Trustee may require.

10. RECORDATION OF THE SUBDIVISION PLAT AND SUBORDINATION THERETO.

It is specifically contemplated by Trustor and Beneficiary that Trustor shall subdivide the Property into a 3 lot development from which Trustor shall market individual lots for the construction and sale of residential units for the purpose of selling the same. Within thirty (30) to sixty (60) days of the date of this Trust Deed, Trustor contemplates recording the Subdivision Plat together with any minor changes thereto from the Lehi City Planning Department and related agencies. At such time, Beneficiary agrees to (a) consent to the recordation of the Subdivision Plat; (b) join in granting any easement or creating any restriction thereon; (c) join in any subordination or other agreement affecting this Trust Deed or the lien or charge thereof to the creation of the rights and interests set forth in the Subdivision Plat.

11. RENTS, ROYALTIES, AND PROFITS.

As additional security, Trustor hereby assigns to Beneficiary, during the continuance of these trusts, all rents, issues, royalties, and profits of the property affected by this Trust Deed and of any personal property located thereon. Until Trustor shall default in the payment of any indebtedness secured hereby or in the performance of any agreement hereunder, Trustor shall have the right to collect all such rents, issues, royalties, and profits earned prior to default as they become due and payable. If Trustor shall default as aforesaid, Trustor's right to collect any of such moneys shall cease and Beneficiary shall have the right, with or without taking possession of the property affected hereby, to collect all rents, royalties, issues, and profits. Failure or discontinuance of Beneficiary at any time, or from time to time to collect any such moneys shall not in any manner affect the subsequent enforcement by Beneficiary of the right, power, and authority to collect the same. Nothing contained herein, nor the exercise of the right by Beneficiary to collect, shall be, or be construed to be, an affirmation by Beneficiary of any tenancy, lease or option, nor an assumption of liability under, nor a subordination of the lien or charge of this Trust Deed to any such tenancy, lease or option.

12. POSSESSION RIGHT UPON DEFAULT.

Upon any default by Trustor hereunder, Beneficiary may at any time without notice, either in person, by agent, or by a receiver to be appointed by a court, and without regard to the adequacy of any security for the indebtedness hereby secured, enter upon and take possession of said property or any part thereof, in its own name sue for or otherwise collect said rents, issues, and profits, including those past due and unpaid, and apply the same, less costs and expenses of operation and collection, including reasonable attorney's fees, upon any indebtedness secured hereby, and in such order as Beneficiary may determine.

13. POSSESSION NOT A WAIVER OF DEFAULT.

The entering upon and taking possession of said property, the collection of such rents, issues, and profits, or the proceeds of fire and other insurance policies, or compensation or awards for any taking or damage of the property, and the application or release thereof as aforesaid, shall not cure or waive any default or notice of default hereunder or invalidate any act done pursuant to such notice.

14. FORBEARANCE NOT A WAIVER.

The failure on the part of the Beneficiary to promptly enforce any right hereunder shall not operate as a waiver of such right and the waiver by Beneficiary of any default shall not constitute a waiver of any other subsequent default.

15. TIME OF ESSENCE - NOTICE OF DEFAULT.

Time is of the essence hereof. Upon default by Trustor in the payment of any indebtedness secured hereby or in the performance of any agreement hereunder, all sums secured hereby shall immediately become due and payable at the option of Beneficiary. In the event of such default, Beneficiary may execute or cause Trustee to execute a written notice of default and of election to cause said property to be sold to satisfy the Obligations hereof, and Trustee shall file such notice for record in each county wherein said property or some part or parcel thereof is situated. Beneficiary also shall deposit with Trustee, the Note and all documents evidencing expenditures hereby.

16. POWER OF SALE.

After the lapse of such time as may then be required by law following the recordation of said notice of default, and notice of default and notice of sale having been given as then required by law, Trustee, without demand on Trustor, shall sell said property on the date and at the time and place designated in said notice of sale, either as a whole or in separate parcels, and in such order as it may determine (but subject to any statutory right of Trustor to direct the order in which such property, if consisting of several known lots or parcels, shall be sold), at public auction to the highest bidder, the purchase price payable in lawful money of the United States at the time of sale. The person conducting the sale may, for any cause he deems expedient, postpone the sale from time to time until it shall be completed and, in every such case, notice of postponement shall be given by public declaration thereof by such person at the time and place last appointed for the sale; provided, if the sale is postponed for longer than one (1) day beyond the day designated in the notice of sale, notice thereof shall be given in the same manner as the original notice of sale. Trustee shall execute and deliver to the purchaser its Deed conveying said property so sold, but without any covenant or warranty, express or implied. The recitals in the Deed of any matters or facts shall be conclusive proof of the truthfulness thereof. Any person, including Beneficiary, may purchase at the sale. Trustee shall apply the proceeds of the sale to payment of (1) the costs and expenses of exercising the power of sale and of the sale, including the payment of Trustee's and attorney's fees actually incurred, by the Trustee and the Beneficiary but not to exceed ten (10) percent of the unpaid indebtedness at the time of such sale with the minimum total of said fees not to be less than \$250.00; (2) cost of any evidence of title procured in connection with such sale and revenue stamps on Trustee's Deed; (3) all sums expended under the terms hereof, not then repaid, with accrued interest at the rate provided for in the said Note from the date of expenditure; (4) all other sums then secured hereby; and (5) the remainder, if any, to the person or persons legally entitled thereto, or the Trustee, in its discretion, may deposit the balance of such proceeds with the County Clerk of the county in which the sale took place.

17. FORECLOSURE AS PROVIDED FOR MORTGAGES AT OPTION OF BENEFICIARY.

Upon the occurrence of any default hereunder, Beneficiary shall have the option to declare all sums secured hereby immediately due and payable and foreclose this Trust Deed in the manner provided by law for the foreclosure of mortgages on real property and Beneficiary shall be entitled to recover in such proceedings all costs and expenses incident thereto, including a reasonable attorney's fee in such amount as shall be fixed by the court. The purchaser of such real property at a sale under any Decree of Foreclosure shall be entitled to possession thereof, together with all rents and profits therefrom during any period of redemption.

18. APPOINTMENT OF SUCCESSOR TRUSTEE.

Beneficiary may from time to time substitute a successor or successors to any Trustee named herein or acting hereunder to execute this Trust Deed. Upon such appointment, and without conveyance to the successor Trustee, the latter shall be vested with all title, powers, and duties conferred upon any Trustee herein named or acting hereunder. Each such appointment and substitution shall be made by written instrument executed by Beneficiary, containing reference to this Trust Deed and its place of record, which, when recorded in the office of the County Recorder of the county or counties in which said property is situated, shall be conclusive proof of proper appointment of the successor Trustee. The foregoing power of substitution and the procedure therefore shall not be exclusive of the power and procedure provided for by law for the substitution of a Trustee or Trustees in the place of the Trustee or Trustees named herein.

19. SUCCESSORS AND ASSIGNS JOINT AND SEVERAL LIABILITY, CAPTIONS.

This Trust Deed shall apply to, inure to the benefit of, and bind all parties hereto, their heirs, legatees, devisees, administrators, executors, successors, and assigns. All Obligations of Trustor hereunder are joint and several. The term Beneficiary" shall mean the owner and holder, including any pledgee, of the Note secured hereby. In this Trust Deed, whenever the text so requires, masculine gender includes the feminine and/or neuter, and the singular number includes the plural. The captions and headings of the paragraphs of this Trust Deed are for convenience and are not to be used to interpret or define the provisions hereof,

20. ACCEPTANCE OF TRUST DEED BY TRUSTEE.

Trustee accepts this Trust when this Trust Deed, duly executed and acknowledged, is made a public record as provided by law. Trustee is not obligated to notify any party hereto of pending sale under any other trust deed or of any action in which Trustor, Beneficiary, or Trustee shall be a party, unless brought by Trustee.

21. APPLICABLE LAW.

This Trust Deed shall be construed according to the laws of the State of Utah.

22. REQUEST FOR NOTICES.

The undersigned Trustor requests that a copy of any notice of default and of any notice of sale hereunder be mailed to him at the address hereinbefore set forth.

23. SALE OF LOTS AND PARTIAL RECONVEYANCES.

TRUSTOR AND BENEFICIARY AGREE CONCERNING THE PARTIAL RECONVEYANCE OF THE PROPERTY AS FOLLOWS:

(a) It is specifically contemplated by Trustor and Beneficiary that Trustor shall subdivide the Property into a 3 lot development from which Trustor shall market individual lots for the construction and sale of residential units for the purpose of selling the same and that a portion of the proceeds of any such sale shall be paid to Beneficiary in partial payment of the Obligations as provided in the Note. Trustor also may out of its own accounts voluntarily choose to prepay some or all of the principal owing on the Note at any time before the Note's maturity date. Accordingly, Beneficiary shall, if requested in writing by Trustor, cause the lien of this Trust Deed to be partially

reconveyed with respect to any of such thirty three (33) lots (together with any portions of the common areas of the Property that Trustor deems necessary for its marketing purposes) (each individually referred to as a "Subject Lot" or collectively as the "Subject Lots"), provided that each of the following conditions precedent are satisfied:


- a. Trustor shall deliver to Trustee and Beneficiary a written notice requesting such partial reconveyance, designating the Subject Lot that Trustor desires to have partially reconveyed from the lien of this Trust Deed, the location of the Subject Lot within the Property as a whole and the amount of the principal of the Note that Trustor intends to pay (regardless of whether Trustor shall be personally paying the principal on the Note or whether the payment of principal shall be made from any sale of the Subject Lot);
- b. each such notice also shall set forth the date on which such partial reconveyance is to occur, which date shall not be sooner than three (3) days after the date on which such notice is delivered to Beneficiary;
- c. at the time such notice is given and on the date of such partial reconveyance, this Trust Deed shall be in full force and effect, Trustor shall not be in default under this Trust Deed and no circumstance or event shall exist which with the passage of time or the giving of notice or both would constitute such a default; and

Notwithstanding anything to the contrary contained in this Section 23, Trustor shall be entitled to the reconveyance of all of the Property from the lien of this Trust Deed following the timely payment and performance of all of the Obligations.


Borrower has executed and acknowledges receipt of pages 1 through 6 of this Trust Deed.

Signature of Trustor

Axys Inc

By: 

Aaron Hymas,
Its CEO

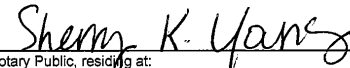
By: 

Aaron Hymas,
Individually

STATE OF UTAH)
) ss:
COUNTY OF SALT LAKE)

On the Twenty-eighth day of October, 2020, personally appeared before me Aaron Hymas who being by me duly sworn did say that he is CEO and acknowledged to me that he executed the same.

My Commission expires: 7/10/22



Notary Public, residing at:




EXHIBIT "A"

Parcel 1: (33-02-152-005)

Beginning at a point on the fence line, said point being North 478.93 feet and East 946.90 feet from the West quarter corner of Section 2, Township 4 South, Range 1 West, Salt Lake Base and Meridian; and running thence North 22°16'00" East 253.07 feet; thence South 80°42'20" East 172.01 feet; thence South 22°16'00" West 266.68 feet to a point on a fence line; thence along said fence line North 76°13'00" West 169.47 feet to the point of beginning.

Parcel 1A:

Together with a two (2) rod wide right-of-way for ingress and egress described as follows: Beginning at a point on a fence line on the East side of a dirt road, said point being North 873.84 feet and East 799.53 feet from the West quarter corner of Section 2, Township 4 South, Range 1 West, Salt Lake Base and Meridian; and running thence South 27°07'13" West 80.89 feet; thence South 51°31'00" East 86.75 feet; thence South 80°42'20" East 387.06 feet; thence South 76°18'00" East 1057.06 feet; thence North 21°30'00" East 33.31 feet; thence North 76°18'00" West 1062.85 feet; thence North 80°42'20" West 379.74 feet; thence North 51°31'00" West 51.13 feet; thence North 27°07'13" East 124.37 feet; thence South 52°12'00" West 77.85 feet to the point of beginning.

Parcel 2: (33-02-176-018)

Beginning at a point which is North 438.56 feet and thence East 1111.49 feet from the West quarter corner of Section 2, Township 4 South, Range 1 West, Salt Lake Base and Meridian; said point being on a fence line and running thence along said fence line South 76°13'00" East 1060.45 feet; thence North 21°30'00" East 267.72 feet; thence North 76°18'00" West 1057.06 feet to a point on a fence line; thence along said fence line South 22°16'00" West 266.68 feet to the point of beginning.

Parcel 2A:

Together with a non-exclusive two (2) rod wide right-of-way for ingress and egress and incidental purposes more particularly described as follows: Beginning at a point on a fence line on the East side of a dirt road, said point being North 873.84 feet and East 799.53 feet from the West quarter corner of Section 2, Township 4 South, Range 1 West, Salt Lake Base and Meridian; and running thence South 27°07'13" West 80.89 feet; thence South 51°31'00" East 86.75 feet; thence South 80°42'20" East 387.06 feet; thence South 76°18'00" East 1057.06 feet; thence North 21°30'00" East 33.31 feet; thence North 76°18'00" West 1062.85 feet; thence North 80°42'20" West 379.74 feet; thence North 51°31'00" West 51.13 feet; thence North 27°07'13" East 124.37 feet; thence South 52°12'00" West 77.85 feet to the point of beginning.

Parcel 3: (33-02-152-024)

Beginning North 00°00'44" West 630.43 feet along the Section line and East 496.95 feet from the West quarter corner of Section 2, Township 4 South, Range 1 West, Salt Lake Base and Meridian; thence North 50°00'00" East 230.18 feet; thence North 68°30'00" East 154.27 feet; thence South 27°07'13" West 27.04 feet; thence South 51°31'00" East 51.13 feet; thence South 80°42'20" East 379.74 feet; thence South 76°18'00" East 1062.85 feet; thence South 21°30'00" West 33.31 feet; thence North 76°18'00" West 1057.06 feet; thence North 80°42'20" West 172.01 feet; thence South 22°16'00" West 207.50 feet; thence North 76°50'00" West 479.97 feet to the point of beginning.

Parcel 3A :

Together with and subject to a two (2) rod wide right-of-way for ingress and egress described as follows: Beginning at a point on a fence line on the East side of a dirt road, said point being North 873.84 feet and East 799.53 feet from the West quarter corner of Section 2, Township 4 South, Range 1 West, Salt Lake Base and Meridian; and running thence South 27°07'13" West 80.89 feet; thence South 51°31'00" East 86.75 feet; thence South 80°42'20" East 387.06 feet; thence South 76°18'00" East 1057.06 feet; thence North 21°30'00" East 33.31 feet; thence North 76°18'00" West 1062.85 feet; thence North 80°42'20" West 379.74 feet; thence North 51°31'00" West 51.13 feet; thence North 27°07'13" East 124.37 feet; thence South 52°12'00" West 77.85 feet to the point of beginning.

Parcel 3B :

Also together with and subject to a right-of-way for ingress and egress described as follows: Beginning at a point which is North 608.59 feet; thence East 418.36 feet; thence North 48°48'06" East 246.06 feet and North 62°54'00" East 86.44 feet from the West quarter corner of Section 2, Township 4 South, Range 1 West, Salt Lake Base and Meridian; said point of beginning being the P.C. of a curve, (radius point bears South 27°46'00" East 76.52 feet; delta = 65°25'00");

thence running Easterly along the arc of said curve 87.36 feet to the South line of an existing 33.00 foot right-of-way; thence North 27°07'13" East 80.89 feet; thence South 52°12'00" West 13.75 feet; thence South 62°54'00" West 72.42 feet to the point of beginning.

Parcel 4: (33-02-152-015)

Beginning at the West quarter corner of Section 2, Township 4 South, Range 1 West, Salt Lake Base and Meridian and running thence North 316.3 feet to canal; thence Northerly along canal to South line of Lot 4; thence East 50 feet; thence South 05° West 347.82 feet; thence South 23°40' West 124.08 feet; thence South 68°30' West 216.48 feet; thence South 50° West 306.44 feet; thence South 76°50' East 231.0 feet; thence South 44° West 320.44 feet; thence South 75°35' East to a point 130.78 feet North from the centerline of said Section 2; thence West to the beginning.

Less and Excepting: Beginning at a point on the West quarter corner of Section 2, Township 4 South, Range 1 West, Salt Lake Base and Meridian and running thence East 1095.48 feet; thence North 130.78 feet; thence North 75°35' West to the East line of canal; thence Southwesterly along said canal to a point North 316.3 feet from the point of beginning; thence South 316.3 feet to the point of beginning.

Parcel 4A:

Together with a 30 for right of way along the existing road running Northeasterly from 1300 West Street across the Northwest corner approximately parallel to the canal bank of the property described in the Less and Excepting property described above.

Less and Excepting: beginning at a point on a fence line that is North 75°10'00" West 725.28 feet along said fence line from a fence corner that is South 89°50'42" East 1095.48 feet and North 00°00'18" East 121.18 feet from the West quarter corner of Section 2, Township 4 South, Range 1 West, Salt Lake Base and Meridian (basis of bearing is Northwest corner South 00°08'18" West 2840.47 to West quarter corner of said Section 2) and running thence North 75°10'00" West 300.37 feet along the extension of said fence line to the Northerly side of a 50.00 foot road; thence North 56°32'00" East 92.38 feet along said Northerly side; thence 109.99 feet along the arc of a 767.00 foot radius curve to the left (center bears North 33°28'00" West and long chord bears North 52°25'30" East 109.00 feet) along said Northerly side; thence North 48°19'00" East 148.49 feet to an extension of a fence line along said Northerly side; thence South 75°21'00" East 246.78 feet to and along said fence line to a fence line; thence South 44°00'00" West 319.55 feet along said fence line to the point of beginning.

Parcel 4B:

Together with a 30.00 foot right of way along the existing road running from the above parcel Southwesterly to 1300 West Street.

Subject to the following described parcel which is to be Deeded to Riverton City as a road way; beginning at a point on a fence line that is North 75°10'00" West 958.68 feet along said fence line from a fence corner that is South 89°50'42" East 1095.48 feet and North 00°08'18" East 121.18 feet from the West quarter corner of Section 2, Township 4 South, Range 1 West, Salt Lake Base and Meridian (basis of bearing is Northwest corner South 00°09'18" West 2649.47 to West quarter corner of said Section 2) and running thence North 75°10'00" West 66.97 feet along the extension of said fence line; thence North 56°32'00" East 92.38 feet; thence 109.99 feet along the arc of a 767.00 foot radius curve to the left; (center bears North 33°28'00" West and long chord bears North 52°25'30" East 109.90 feet); thence North 48°19'00" East 146.49 feet to an extension of a fence line; thence South 75°21'00" East 60.08 feet to and along said fence line; thence 117.16 feet along the arc of a 817.00 foot radius curve to the right (center bears North 41°41'00" West and long chord bears South 52°25'30" West 117.06 feet); thence South 56°32'00" West 47.83 feet to the point of beginning.