

13400777
09/22/2020 01:02 PM \$40.00
Book - 11023 Pg - 5043
RASHELLE HOBBS
RECORDER, SALT LAKE COUNTY, UTAH
HENRY A. GONZALES
623 E. 8600 S.
SANDY UT 84020
BY: JLA, DEPUTY - MA 1 P.

After recording, mail to:
HENRY A. GONZALEZ
623 E. 8600 S.
Sandy, Utah 84070

QUIT-CLAIM DEED

For the sum of TEN DOLLARS (\$10.00) and other good and valuable consideration, HENRY A. GONZALEZ aka HENRY S. GONZALEZ, and LAURIE A. GONZALEZ, husband and wife, grantors, of Sandy, Salt Lake County, State of Utah, hereby QUIT-CLAIM to HENRY A. GONZALEZ and LAURIE A. GONZALEZ, Trustees of the GONZALEZ FAMILY TRUST, dated the 17th day of September, 2020, of Sandy, Salt Lake County, State of Utah, grantees, the following described tract of land in Salt Lake County, State of Utah:

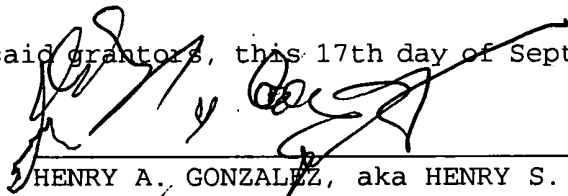
A. LOT 13, ALEGRE VISTA SUBDIVISION, ACCORDING TO THE OFFICIAL PLAT THEREOF, RECORDED IN THE OFFICE OF THE COUNTY RECORDER OF SAID COUNTY.

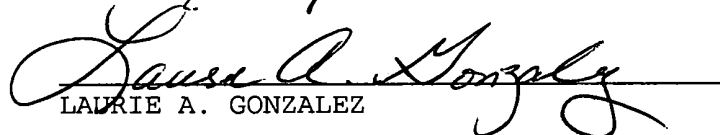
22-31-478-028

B. LOT 313, THE COVE AT BEAR CANYON PHASE III, ACCORDING TO THE OFFICIAL PLAT THEREOF, RECORDED IN THE OFFICE OF THE SALT LAKE COUNTY RECORDER, STATE OF UTAH, FILED FOR RECORD AS ENTRY NO. 5754816 IN BOOK 94 AT PAGE 51 OF OFFICIAL RECORDS.

28-27-326-021

WITNESS the hand of said grantors, this 17th day of September, 2020.

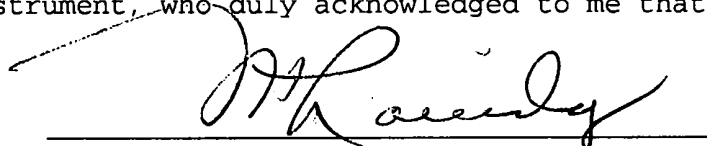

HENRY A. GONZALEZ, aka HENRY S. GONZALEZ


LAURIE A. GONZALEZ

STATE OF UTAH)
) :ss.
COUNTY OF SALT LAKE)

On the 17th day of September, 2020, personally appeared before me, HENRY A. GONZALEZ, aka HENRY S. GONZALEZ, and LAURIE A. GONZALEZ, the signers of the within instrument, who duly acknowledged to me that they executed the same.




NOTARY PUBLIC