

12832806
8/20/2018 3:34:00 PM \$264.00
Book - 10704 Pg - 6070-6085
ADAM GARDINER
Recorder, Salt Lake County, UT
FIRST AMERICAN NCS
BY: eCASH, DEPUTY - EF 16 P.

When Recorded Return to:

Vice President, Multifamily Finance
Utah Housing Corporation
2479 S. Lake Park Blvd.
West Valley City, Utah 84120

Tax Parcel I.D. No.:

SECOND AMENDMENT TO

LOW-INCOME HOUSING CREDIT COMMITMENT AGREEMENT

AND DECLARATION OF RESTRICTIVE COVENANTS

This Second Amendment to Low-Income Housing Credit Commitment Agreement and Declaration of Restrictive Covenants (the "Amendment") is made effective as of the 27 day of July, 2018, by and between **CEDAR POINTE PARTNERS, L.P.**, a Utah limited partnership, its successors and assigns (the "Project Owner"), and **UTAH HOUSING CORPORATION**, a public corporation of the State of Utah ("Utah Housing").

RECITALS:

WHEREAS, the Project Owner and Utah Housing entered into and executed that certain Low-Income Housing Credit Commitment Agreement and Declaration of Restrictive Covenants, dated December 21, 2006 (the "Original Agreement"), which was recorded in the Salt Lake County real property records on December 27, 2006, as Entry No. 9953114, in Book 9400, at Pages 4115-4133, which provided for certain regulatory and restrictive covenants governing the use, occupancy and transfer of that certain low-income housing tax credit project known as Park Place at City Centre (the "Project") located upon and being a part of the real property described in Exhibit "A" attached hereto and incorporated herein by this reference;

WHEREAS, the Project Owner and Utah Housing entered into and executed that certain Amendment to Low-Income Housing Credit Commitment Agreement and Declaration of Restrictive Covenants, dated March 26, 2012 (the "Amendment"), which was recorded in the Salt Lake County real property records on October 26, 2012, as Entry No. 11500466, in Book 10070, at Pages 2530-2547;

WHEREAS, the parties desire to amend the Original Agreement in order to remove the requirement that a qualified nonprofit organization own an interest in the Project and materially participate in the operation of the Project;

NOW THEREFORE, in consideration of the mutual promises set forth above, and based upon the mutual covenants and promises hereinafter set forth, and such other valuable consideration the receipt and sufficiency of which is hereby acknowledged, the Project Owner and Agency agree to amend and remove, in its entirety, paragraph 14 of the Original Agreement.

FIRST AMERICAN TITLE
NCS 070370

All other terms, conditions and provisions of the Original Agreement, including any prior amendments, shall continue in full force and effect.

IN WITNESS WHEREOF, the parties hereto have caused this Amendment to be signed by their respective duly authorized representatives.


“Project Owner”

“Utah Housing”

CEDAR POINTE PARTNERS, L.P.,
a Utah limited partnership

UTAH HOUSING CORPORATION,
a Utah public corporation


By: Park Salt Lake GP, LLC,
a Delaware limited liability company
Its: General Partner


By: Jonathan A. Hanks
Its: Senior Vice President & COO

By: JS Housing Capital, LLC,
a Delaware limited liability company
Its: Member


By: 
Name: Aidan Payne
Its: Member

By: American Real Estate Ventures, Inc.,
a California corporation
Its: Member


By: Robert A. Lawler
Its: President

STATE OF UTAH)
 : ss
COUNTY OF SALT LAKE)

On the 27 day of July, 2018, personally appeared before me Jonathan A. Hanks, the signer of the foregoing instrument, who duly acknowledged to me that he is the Senior Vice President & COO of Utah Housing Corporation and that he executed the same.





NOTARY PUBLIC

STATE OF DELAWARE)
 : ss.
COUNTY OF _____)

On the ____ day of _____, 2018, personally appeared before me _____, the signer of the foregoing instrument, who duly acknowledged to me that he is a Member of JS Housing Capital, LLC, which is a Member of Park Salt Lake GP, LLC, which is the General Partner of Cedar Pointe Partners, L.P. and that he executed the same.

NOTARY PUBLIC

STATE OF CALIFORNIA)
 : ss.
COUNTY OF _____)

On the ____ day of _____, 2018, personally appeared before me Robert A. Lawler, the signer of the foregoing instrument, who duly acknowledged to me that he is the President of American Real Estate Ventures, Inc., which is a Member of Park Salt Lake GP, LLC, which is the General Partner of Cedar Pointe Partners, L.P. and that he executed the same.

ACKNOWLEDGMENT

A notary public or other officer completing this certificate verifies only the identity of the individual who signed the document to which this certificate is attached, and not the truthfulness, accuracy, or validity of that document.

State of California
County of San Francisco


On August 1st 2018 before me, Daniel W. O'Brien
(insert name and title of the officer)

personally appeared Steven Fayne
who proved to me on the basis of satisfactory evidence to be the person(s) whose name(s) is/are subscribed to the within instrument and acknowledged to me that he/she/they executed the same in his/her/their authorized capacity(ies), and that by his/her/their signature(s) on the instrument the person(s), or the entity upon behalf of which the person(s) acted, executed the instrument.

I certify under PENALTY OF PERJURY under the laws of the State of California that the foregoing paragraph is true and correct.

WITNESS my hand and official seal.

Signature Daniel W. O'Brien (Seal)



ACKNOWLEDGMENT

A notary public or other officer completing this certificate verifies only the identity of the individual who signed the document to which this certificate is attached, and not the truthfulness, accuracy, or validity of that document.

State of California
County of San Francisco

On August 1st 2018 before me, Daniel W. O'Brien
(insert name and title of the officer)

personally appeared Robert Lawler
who proved to me on the basis of satisfactory evidence to be the person(s) whose name(s) is/are subscribed to the within instrument and acknowledged to me that he/she/they executed the same in his/her/their authorized capacity(ies), and that by his/her/their signature(s) on the instrument the person(s), or the entity upon behalf of which the person(s) acted, executed the instrument.

I certify under PENALTY OF PERJURY under the laws of the State of California that the foregoing paragraph is true and correct.

WITNESS my hand and official seal.

Signature Daniel W. O'Brien (Seal)




EXHIBIT "A"

Legal Description

That certain parcel of real property, situated in Salt Lake County, State of Utah, and more particularly described as follows:

PARCEL 1:

UNIT B2B, in Building B, contained within CEDAR POINTE, a condominium project formerly known as Trolley Village, the Record of Survey Maps appear in the records of the County Recorder of Salt Lake County, Utah as Entry No. 3395022 in Book 80-1 at Page 21 of Plats (Trolley Village, Phase I), as Entry No. 3395024 in Book 80-1 at Page 22 (Trolley Village, Phase II), as Entry No. 3395026 in Book 80-1 at Page 23 (Trolley Village, Phase III), and Entry No. 3395028 in Book 80-1 at Page 24 (Trolley Village, Phase IV) and as defined and described in the Declaration of condominium of Trolley Village, Phase I, appearing in such records on January 31, 1980, as Entry No. 3395021 in Book 5038 at Page 638 amended January 9, 1987 as Entry No. 4382275 in Book 5864 at Page 52, Trolley Village, Phase II on January 31, 1980, as Entry No. 3395023 in Book 5038 at Page 690 Amended January 9, 1987, as Entry No. 4382276 in Book 5864 at Page 64, Trolley Village, Phase III on January 31, 1980, as Entry No. 3395025 in Book 5038 at Page 742 amended January 9, 1987 as Entry No. 4382277 in Book 5864 at Page 56, Trolley Village, Phase IV, on January 31, 1980, as Entry No. 3395027 in Book 5038 at Page 794 amended January 9, 1987 as Entry No. 4382278 in Book 5864 at Page 58, and the Amended and Restated Declaration of Condominium for Cedar Pointe, on December 22, 1987, as Entry No. 4566425 in Book 5990 at Page 2538 of Official Records.

TOGETHER with: (a) The undivided ownership interest in said Condominium Projects' Common Areas and Facilities which is appurtenant to said Unit, (the referenced Declaration of Condominium providing for periodic alteration both in the magnitude of said undivided ownership interest and in the composition of the Common Areas and Facilities to which said interest relates); (b) The exclusive right to use and enjoy each of the limited Common Areas which is appurtenant to said Unit; and (c) The non-exclusive right to use and enjoy the Common Areas and Facilities included in said Condominium Project (as said project may hereafter be expanded) in accordance with the aforesaid Declaration and Survey Map may hereafter be amended or supplemented) and the Utah Condominium Ownership Act.

PARCEL 2:

UNITS G9C, in Building D contained within CEDAR POINTE, a condominium project formerly known as Trolley Village, the Record of Survey Maps appear in the records of the County Recorder of Salt Lake County, Utah as Entry No. 3395022 in Book 80-1 at Page 21 of Plats (Trolley Village, Phase I), as Entry No. 3395024 in Book 80-1 at Page 22 (Trolley Village, Phase II), as Entry No. 3395026 in Book 80-1 at Page 23 (Trolley Village, Phase III), and Entry No. 3395028 in Book 80-1 at Page 24 (Trolley Village, Phase IV) and as defined and described in the Declaration of Condominium of Trolley Village, Phase I, appearing in such records on January 31, 1980, as Entry

No. 3395021 in Book 5038 at Page 638 amended January 9, 1987 as Entry No. 4382275 in Book 5864 at Page 52, Trolley Village, Phase II on January 31, 1980, as Entry No. 3395023 in Book 5038 at Page 690 Amended January 9, 1987, as Entry No. 4382276 in Book 5864 at Page 64, Trolley Village, Phase III on January 31, 1980, as Entry No. 3395025 in Book 5038 at Page 742 amended January 9, 1987 as Entry No. 4382277 in Book 5864 at Page 56, Trolley Village, Phase IV, on January 31, 1980, as Entry No. 3395027 in Book 5038 at Page 794 amended January 9, 1987 as Entry No. 4382278 in Book 5864 at Page 58, and the Amended and Restated Declaration of Condominium for Cedar Pointe, on December 22, 1987, as Entry No. 4566425 in Book 5990 at Page 2538 of Official Records and re-recorded June 14, 1991 as Entry No. 5081899 in Book 6326 at page 917 of Official Records.

TOGETHER with: (a) The undivided ownership interest in said Condominium Projects' Common Areas and Facilities which is appurtenant to said Unit, (the referenced Declaration of Condominium providing for periodic alteration both in the magnitude of said undivided ownership interest and in the composition of the Common Areas and Facilities to which said interest relates); (b) The exclusive right to use and enjoy each of the limited Common Areas which is appurtenant to said Unit; and (c) The non-exclusive right to use and enjoy the Common Areas and Facilities included in said Condominium Project (as said project may hereafter be expanded) in accordance with the aforesaid Declaration and Survey Map may hereafter be amended or supplemented) and the Utah Condominium Ownership Act.

PARCEL 3:

UNIT H1B, in Building H and UNIT J6B, in Building J, contained within CEDAR POINTE, a condominium project formerly known as Trolley Village, according to the Supplemental Record of Survey Map of Phase I of Trolley Village Condominium, a portion of the project formerly Victoria House Square filed for record Entry No. 3395022 in Book 80-1 at Page 21 of Plats with the appurtenant carport No. 166 and the appurtenant undivided ownership interest in the Common Areas and Facilities, as set forth in the Amended and Restated Declaration of Condominium of Trolley Village, Phase I, a Condominium Project filed for record as Entry No. 3395021 in Book 5038 at Page 638 of Official Records and the Amended and Restated Declaration of Condominium of Cedar Pointe (a Condominium Project formerly known as Trolley Village) recorded December 22, 1987 as Entry No. 4566425 in Book 5990 at Page 2538 of Official Records and re-recorded June 14, 1991 as Entry No. 5081899 in Book 6326 at Page 917 of Official Records.

The above referred to Victoria House Square Condominium Project was created by the filing in the Office of the County Recorder of Salt Lake County, Utah of the following described instruments: (i) An instrument entitled Enabling Declaration of Victoria House Square Condominium Project (Phase No. 1), recorded November 29, 1971 as Entry No. 2423531 in Book 3020 at Page 306 of Official Records, as amended by that certain Amendment thereto, recorded October 10, 1973 as Entry No. 2574803; (ii) An instrument entitled Record of Survey Map of Phase 1 of Victoria House Square Condominium Project, recorded November 29, 1971 as Entry No. 2423530 in Book KK at Page 34 of Official Records, as amended by that certain Amendment thereto, recorded October 10, 1973 as Entry No. 2574804; (iii) An instrument entitled Enabling Declaration of Victoria House Square Condominium Project (Phase No. 2), recorded October 10,

1973 as Entry No. 2574805; (iv) An instrument entitled Record of Survey Map of Phase No. 2 of Victoria House Square Condominium Project, recorded October 10, 1973 as Entry No. 2574806 and (v) An instrument entitled Notice of Completion of Victoria House Square Condominium Project (Phase No. 2), recorded October 10, 1973 as Entry No. 2574807 of Official Records.

PARCEL 4:

UNIT NO. B9B, in Building B, contained within TROLLEY VILLAGE CONDOMINIUM together with its appurtenant undivided interest in the Common Area and Facilities and assigned appurtenant carport and/or parking stall as set forth in the Amended and Restated Declaration of Condominium of Trolley Village Phase III, a condominium project filed for record on or about January 31, 1980 as Entry No. 3395021 in Book 5038 at Page 747 of Official Records, and as defined and described in the Amended and Restated Declaration of Condominium for Cedar Pointe recorded December 22, 1987, as Entry No. 4566425 in Book 5990 at Page 2538 of Official Records, as corrected of record on June 14, 1991 as Entry No. 5081899 in Book 6326 at Page 917 of Official Records.

Also, UNITS H3C, H5C AND H8C, in Building H, contained within TROLLEY VILLAGE CONDOMINIUM together with its appurtenant undivided interest in the Common Area and Facilities and assigned appurtenant carport and/or parking stall as set forth in the Amended and Restated Declaration of Condominium of Trolley Village Phase I, a condominium project filed for record on or about January 31, 1980 as Entry No. 3395021 in Book 5038 at Page 638 of Official Records, and as defined and described in the Amended and Restated Declaration of Condominium for Cedar Pointe recorded December 27, 1987, as Entry No. 4566425 in Book 5990 at Page 2538 of Official Records, as corrected of record on June 14, 1991 as Entry No. 5081899 in Book 6326 at Page 917 of Official Records.

Also, UNITS J5B, J 10C, J 11C and J 12C, in Building J, contained within TROLLEY VILLAGE CONDOMINIUM together with its appurtenant undivided interest in the Common Area and Facilities and assigned appurtenant carport and/or parking stall as set forth in the Amended and Restated Declaration of Condominium of Trolley Village Phase I, a condominium project filed for record on or about January 31, 1980 as Entry No. 3395021 in Book 5038 at Page 638 of Official Records, and as defined and described in the Amended and Restated Declaration of Condominium for Cedar Pointe recorded December 27, 1987, as Entry No. 4566425 in Book 5990 at Page 2538 of Official Records, as corrected of record on June 14, 1991 as Entry No. 5081899 in Book 6326 at Page 917 of Official Records.

Also, UNITS within A6A, A7A, A8A, A9A, A10A, A4B, A6B, A11B, A1C, A10C, and A11C, in Building A, contained TROLLEY VILLAGE CONDOMINIUM together with its appurtenant undivided interest in the Common Area and Facilities and assigned appurtenant carport and/or parking stall as set forth in the Amended and Restated Declaration of Condominium of Trolley Village Phase II, a condominium project filed for record on or about January 31, 1980 as Entry No. 3395025 in Book 5038 at Page 690 of Official Records, and as defined and described in the Amended and Restated Declaration of Condominium for Cedar Pointe recorded December 27,

1987, as Entry No. 4566425 in Book 5990 at Page 2538 of Official Records, as corrected of record on June 14, 1991 as Entry No. 5081899 in Book 6326 at Page 917 of Official Records.

Also, UNITS B4C, B5C and B7C, in Building B, contained within TROLLEY VILLAGE CONDOMINIUM together with its appurtenant undivided interest in the Common Area and Facilities and assigned appurtenant carport and/or parking stall as set forth in the Amended and Restated Declaration of Condominium of Trolley Village Phase III, a condominium project filed for record on or about January 31, 1980 as Entry No. 3395025 in Book 5038 at Page 747 of Official Records, and as defined and described in the Amended and Restated Declaration of Condominium for Cedar Pointe recorded December 27, 1987, as Entry No. 4566425 in Book 5990 at Page 2538 of Official Records, as corrected of record on June 14, 1991 as Entry No. 5081899 in Book 6326 at Page 917 of Official Records.

Also, UNITS C5A, C12A, C5B and C9B, in Building C, contained within TROLLEY VILLAGE CONDOMINIUM together with its appurtenant undivided interest in the Common Area and Facilities and assigned appurtenant carport and/or parking stall as set forth in the Amended and Restated Declaration of Condominium of Trolley Village Phase III, a condominium project filed for record on or about January 31, 1980 as Entry No. 3395025 in Book 5038 at Page 747 Official Records, and as defined and described in the Amended and Restated Declaration of Condominium for Cedar Pointe recorded December 27, 1987, as Entry No. 4566425 in Book 5990 at Page 2538 of Official Records, as corrected of record on June 14, 1991 as Entry No. 5081899 in Book 6326 at Page 917 of Official Records.

Also, UNITS D1A, D4A, D5A and D6A, in Building D, contained within TROLLEY VILLAGE CONDOMINIUM together with its appurtenant undivided interest in the Common Area and Facilities and assigned appurtenant carport and/or parking stall as set forth in the Amended and Restated Declaration of Condominium of Trolley Village Phase III, a condominium project filed for record on or about January 31, 1980 as Entry No. 3395025 in Book 5038 at Page 747 of Official Records, and as defined and described in the Amended and Restated Declaration of Condominium for Cedar Pointe recorded December 27, 1987, as Entry No. 4566425 in Book 5990 at Page 2538 of Official Records, as corrected of record on June 14, 1991 as Entry No. 5081899 in Book 6326 at Page 917 of Official Records.

Also, UNITS E5A, E6A, E7A, E5A, EI2A, E13A, E16A, E3B, E4B, E6B, E7B, E1C, E5C, and EI 5C, in Building E, contained within TROLLEY VILLAGE CONDOMINIUM together with its appurtenant undivided interest in the Common Area and Facilities and assigned appurtenant carport and/or parking stall as set forth in the Amended and Restated Declaration of Condominium of Trolley Village Phase IV, a condominium project filed for record on or about January 31, 1980 as Entry No. 3395025 in Book 5038 at Page 747 of Official Records, and as defined and described in the Amended and Restated Declaration of Condominium for Cedar Pointe recorded December 27, 1987, as Entry No. 4566425 in Book 5990 at Page 2538 of Official Records, as corrected of record on June 14, 1991 as Entry No. 5081899 in Book 6326 at Page 917 of Official Records.

Also, UNITS K4C, in Building K, contained within TROLLEY VILLAGE CONDOMINIUM together with its appurtenant undivided interest in the Common Area and Facilities and assigned appurtenant carport and/or parking stall as set forth in the Amended and Restated Declaration of Condominium of Trolley Village Phase II, a condominium project filed for record on or about January 31, 1980 as Entry No. 3395023 in Book 5038 at Page 690 of Official Records, and as defined and described in the Amended and Restated Declaration of Condominium for Cedar Pointe recorded December 27, 1987, as Entry No. 4566425 in Book 5990 at Page 2538 of Official Records, as corrected of record on June 14, 1991 as Entry No. 5081899 in Book 6326 at Page 917 of Official Records.

Also, UNITS L9B and L8C, in Building L, contained within TROLLEY VILLAGE CONDOMINIUM together with its appurtenant undivided interest in the Common Area and Facilities and assigned appurtenant carport and/or parking stall as set forth in the Amended and Restated Declaration of Condominium of Trolley Village Phase II, a condominium project filed for record on or about January 31, 1980 as Entry No. 3395023 in Book 5038 at Page 690 of Official Records, and as defined and described in the Amended and Restated Declaration of Condominium for Cedar Pointe recorded December 27, 1987, as Entry No. 4566425 in Book 5990 at Page 2538 of Official Records, as corrected of record on June 14, 1991 as Entry No. 5081899 in Book 6326 at Page 917 of Official Records.

PARCEL 5:

UNITS A3A, A2B, A3B, A7B, A8B, A9B, A10B, A4C, A7C, A12C, contained in Building A;

UNITS B2A, B4A, B5A, B6A, B7A, B11A, B12A, B1B, B3B, B6B, B11B, B12B, B1C, B3C, B8C, B9C, B10C, B11C, contained in Building B;

UNITS C1A, C2A, C3A, C7A, C8A, C9A, C10A, C2B, C3B, C4B, C6B, C7B, C12B, C3C, C5C, C6C, C7C, C8C, C9C, C10C, C11C, C12C, contained in Building C;

UNITS D12A, D1B, D4B, D5B, D9B, D1C, D2C, D3C, D5C, contained in Building D;

UNITS E14A, E15A, E8B, E9B, E10B, E11B, E12B, E13B, E14B, E15B, E16B, E4C, E5C, E6C, E10C, E12C, E16C, contained in Building E;

UNITS G1A, G4A, G7A, G9A, G10A, G11A, G12A, G1B, G2B, G3B, G4B, G6B, G7B, G12B, G1C, G2C, G7C, contained in Building G;

UNITS H1A, H3A, H4A, H6A, H7A, H11A; H12A, H3B, H4B, H5B, H9B, H10B, H11B, H12B, H2C, H4C, H6C, H7C, H9C, H10C, H12C, contained in Building H;

UNITS J1A, J5A, J6A, J7A, J9A, J10A, J11A, J12A, J2B, J3B, J7B, J8B, J9B, J11B, J12B, J1C, J2C, J3C, J4C, J5C, J6C, contained in Building J;

UNITS K3A, K4A, K7A, K9A, K12A, K1B, K2B, K3B, K5B, K6B, K8B, K9B, K12B, K13B, K1C, K2C, K6C, K8C, K12C, K13C, K14C, contained in Building K;

UNITS L1A, L2A, L3A, L4A, L5A, L6A, L7A, L8A, L9A, L10A, L1B, L4B, L5B, L2C, L3C, L4C, L9C, contained in Building L

as shown in the Record of Survey Map for VICTORIA HOUSE SQUARE, a project formerly known as TROLLEY VILLAGE, a condominium project appearing in the records of the County Recorder of Salt Lake County, Utah, and as set forth in the Amended and Restated Declaration of Condominium of Trolley Village Phases I, II, III and IV, filed for record on or about January 31, 1980 as Entry Nos. 3395021, 3395023, 3395025 and 3395027 in Book 5038 at Pages 638, 690, 747 and 796, respectively, and as defined and described in the Amended and Restated Declaration of Condominium for Cedar Pointe recorded December 27, 1987, as Entry No. 4566425 in Book 5990 at Page 2538 of Official Records, as corrected of record on June 14, 1991 as Entry No. 5081899 in Book 6326 at Page 917 of Official Records.

Said property is also known by the street address of:
731 South 300 East, Salt Lake City, UT

Park Place Tax Parcel Numbers

Building A:

Unit A3A: 16-07-212-004-0000;
Unit A6A: 16-07-212-007-0000;
Unit A7A: 16-07-212-008-0000;
Unit A8A: 16-07-212-009-0000;
Unit A9A: 16-07-212-010-0000;
Unit A10A: 16-07-212-011-0000;
Unit A2B: 16-07-212-015-0000;
Unit A3B: 16-07-212-016-0000;
Unit A4B: 16-07-212-017-0000;
Unit A6B: 16-07-212-019-0000;
Unit A7B: 16-07-212-020-0000;
Unit A8B: 16-07-212-021-0000;
Unit A9B: 16-07-212-022-0000;
Unit A10B: 16-07-212-023-0000;
Unit A11B: 16-07-212-024-0000;
Unit A1C: 16-07-212-026-0000;
Unit A4C: 16-07-212-029-0000;
Unit A7C: 16-07-212-032-0000;
Unit A10C: 16-07-212-035-0000;
Unit A11C: 16-07-212-036-0000;
Unit A12C: 16-07-212-037-0000;

Building B:

Unit B2A: 16-07-213-003-0000;
Unit B4A: 16-07-213-005-0000;
Unit B5A: 16-07-213-006-0000;
Unit B6A: 16-07-213-007-0000;
Unit B7A: 16-07-213-008-0000;
Unit B11A: 16-07-213-012-0000;
Unit B12A: 16-07-213-013-0000;
Unit B1B: 16-07-213-014-0000;
Unit B2B: 16-07-213-015-0000;
Unit B3B: 16-07-213-016-0000;
Unit B6B: 16-07-213-019-0000;
Unit B9B: 16-07-213-022-0000;
Unit B11B: 16-07-213-024-0000;
Unit B12B: 16-07-213-025-0000;
Unit B1C: 16-07-213-026-0000;
Unit B3C: 16-07-213-028-0000;
Unit B4C: 16-07-213-029-0000;
Unit B5C: 16-07-213-030-0000;
Unit B7C: 16-07-213-032-0000;
Unit B8C: 16-07-213-033-0000;
Unit B9C: 16-07-213-034-0000;
Unit B10C: 16-07-213-035-0000;
Unit B11C: 16-07-213-036-0000;

Building C:

Unit C1A: 16-07-213-038-0000;

Unit C2A: 16-07-213-039-0000;
Unit C3A: 16-07-213-040-0000;
Unit C5A: 16-07-213-042-0000;
Unit C7A: 16-07-213-044-0000;
Unit C8A: 16-07-213-045-0000;
Unit C9A: 16-07-213-046-0000;
Unit C10A: 16-07-213-047-0000;
Unit C12A: 16-07-213-049-0000;
Unit C2B: 16-07-213-051-0000;
Unit C3B: 16-07-213-052-0000;
Unit C4B: 16-07-213-053-0000;
Unit C6B: 16-07-213-055-0000;
Unit C7B: 16-07-213-056-0000;
Unit C8B: 16-07-213-057-0000;
Unit C9B: 16-07-213-058-0000;
Unit C12B: 16-07-213-061-0000;
Unit C3C: 16-07-213-064-0000;
Unit C5C: 16-07-213-066-0000;
Unit C6C: 16-07-213-067-0000;
Unit C7C: 16-07-213-068-0000;
Unit C8C: 16-07-213-069-0000;
Unit C9C: 16-07-213-070-0000;
Unit C10C: 16-07-213-071-0000;
Unit C11C: 16-07-213-072-0000;
Unit C12C: 16-07-213-073-0000;

Building D:

Unit D1A: 16-07-213-074-0000;
Unit D4A: 16-07-213-077-0000;
Unit D5A: 16-07-213-078-0000;
Unit D6A: 16-07-213-079-0000;
Unit D12A: 16-07-213-085-0000;
Unit D1B: 16-07-213-086-0000;
Unit D4B: 16-07-213-089-0000;
Unit D5B: 16-07-213-090-0000;
Unit D9B: 16-07-213-094-0000;
Unit D1C: 16-07-213-098-0000;
Unit D2C: 16-07-213-099-0000;
Unit D3C: 16-07-213-100-0000;
Unit D5C: 16-07-213-102-0000;

Building E:

Unit E5A: 16-07-214-006-0000;
Unit E6A: 16-07-214-007-0000;
Unit E7A: 16-07-214-008-0000;
Unit E8A: 16-07-214-009-0000;
Unit E12A: 16-07-214-013-0000;
Unit E13A: 16-07-214-014-0000;
Unit E14A: 16-07-214-015-0000;
Unit E15A: 16-07-214-016-0000;
Unit E16A: 16-07-214-017-0000;

Unit E3B: 16-07-214-020-0000;
Unit E4B: 16-07-214-021-0000;
Unit E6B: 16-07-214-023-0000;
Unit E7B: 16-07-214-024-0000;
Unit E8B: 16-07-214-025-0000;
Unit E9B: 16-07-214-026-0000;
Unit E10B: 16-07-214-027-0000;
Unit E11B: 16-07-214-028-0000;
Unit E12B: 16-07-214-029-0000;
Unit E13B: 16-07-214-030-0000;
Unit E14B: 16-07-214-031-0000;
Unit E15B: 16-07-214-032-0000;
Unit E16B: 16-07-214-033-0000;
Unit E1C: 16-07-214-034-0000;
Unit E4C: 16-07-214-037-0000;
Unit E5C: 16-07-214-038-0000;
Unit E6C: 16-07-214-039-0000;
Unit E8C: 16-07-214-041-0000;
Unit E10C: 16-07-214-043-0000;
Unit E12C: 16-07-214-045-0000;
Unit E15C: 16-07-214-048-0000;
Unit E16C: 16-07-214-049-0000;

Building G:

Unit G1A: 16-07-211-002-0000;
Unit G4A: 16-07-211-005-0000;
Unit G7A: 16-07-211-008-0000;
Unit G9A: 16-07-211-010-0000;
Unit G10A: 16-07-211-011-0000;
Unit G11A: 16-07-211-012-0000;
Unit G12A: 16-07-211-013-0000;
Unit G1B: 16-07-211-014-0000;
Unit G2B: 16-07-211-015-0000;
Unit G3B: 16-07-211-016-0000;
Unit G4B: 16-07-211-017-0000;
Unit G6B: 16-07-211-019-0000;
Unit G7B: 16-07-211-020-0000;
Unit G12B: 16-07-211-025-0000;
Unit G1C: 16-07-211-026-0000;
Unit G2C: 16-07-211-027-0000;
Unit G7C: 16-07-211-032-0000;
Unit G9C: 16-07-211-034-0000;

Building H:

Unit H1A: 16-07-211-038-0000;
Unit H3A: 16-07-211-040-0000;
Unit H4A: 16-07-211-041-0000;
Unit H6A: 16-07-211-043-0000;
Unit H7A: 16-07-211-044-0000;
Unit H11A: 16-07-211-048-0000;
Unit H12A: 16-07-211-049-0000;

Unit H1B: 16-07-211-050-0000;
Unit H3B: 16-07-211-052-0000;
Unit H4B: 16-07-211-053-0000;
Unit H5B: 16-07-211-054-0000;
Unit H9B: 16-07-211-058-0000;
Unit H10B: 16-07-211-059-0000;
Unit H11B: 16-07-211-060-0000;
Unit H12B: 16-07-211-061-0000;
Unit H2C: 16-07-211-063-0000;
Unit H3C: 16-07-211-064-0000;
Unit H4C: 16-07-211-065-0000;
Unit H5C: 16-07-211-066-0000;
Unit H6C: 16-07-211-067-0000;
Unit H7C: 16-07-211-068-0000;
Unit H8C: 16-07-211-069-0000;
Unit H9C: 16-07-211-070-0000;
Unit H10C: 16-07-211-071-0000;
Unit H12C: 16-07-211-073-0000;

Building J:

Unit J1A: 16-07-211-074-0000;
Unit J5A: 16-07-211-078-0000;
Unit J6A: 16-07-211-079-0000;
Unit J7A: 16-07-211-080-0000;
Unit J9A: 16-07-211-082-0000;
Unit J10A: 16-07-211-083-0000;
Unit J11A: 16-07-211-084-0000;
Unit J12A: 16-07-211-085-0000;
Unit J2B: 16-07-211-087-0000;
Unit J3B: 16-07-211-088-0000;
Unit J5B: 16-07-211-090-0000;
Unit J6B: 16-07-211-091-0000;
Unit J7B: 16-07-211-092-0000;
Unit J8B: 16-07-211-093-0000;
Unit J9B: 16-07-211-094-0000;
Unit J11B: 16-07-211-096-0000;
Unit J12B: 16-07-211-097-0000;
Unit J1C: 16-07-211-098-0000;
Unit J2C: 16-07-211-099-0000;
Unit J3C: 16-07-211-100-0000;
Unit J4C: 16-07-211-101-0000;
Unit J5C: 16-07-211-102-0000;
Unit J6C: 16-07-211-103-0000;
Unit J10C: 16-07-211-107-0000;
Unit J11C: 16-07-211-108-0000;
Unit J12C: 16-07-211-109-0000;

Building K:

Unit K3A: 16-07-212-040-0000;
Unit K4A: 16-07-212-041-0000;
Unit K7A: 16-07-212-044-0000;

Unit K9A: 16-07-212-046-0000;
Unit K12A: 16-07-212-049-0000;
Unit K1B: 16-07-212-051-0000;
Unit K2B: 16-07-212-052-0000;
Unit K3B: 16-07-212-053-0000;
Unit K5B: 16-07-212-055-0000;
Unit K6B: 16-07-212-056-0000;
Unit K8B: 16-07-212-058-0000;
Unit K9B: 16-07-212-059-0000;
Unit K12B: 16-07-212-062-0000;
Unit K13B: 16-07-212-063-0000;
Unit K1C: 16-07-212-064-0000;
Unit K2C: 16-07-212-065-0000;
Unit K4C: 16-07-212-067-0000;
Unit K6C: 16-07-212-069-0000;
Unit K8C: 16-07-212-071-0000;
Unit K12C: 16-07-212-075-0000;
Unit K13C: 16-07-212-076-0000;
Unit K14C: 16-07-212-077-0000;

Building L:

Unit L1A: 16-07-212-078-0000;
Unit L2A: 16-07-212-079-0000;
Unit L3A: 16-07-212-080-0000;
Unit L4A: 16-07-212-081-0000;
Unit L5A: 16-07-212-082-0000;
Unit L6A: 16-07-212-083-0000;
Unit L7A: 16-07-212-084-0000;
Unit L8A: 16-07-212-085-0000;
Unit L9A: 16-07-212-086-0000;
Unit L10A: 16-07-212-087-0000;
Unit L1B: 16-07-212-088-0000;
Unit L4B: 16-07-212-091-0000;
Unit L5B: 16-07-212-092-0000;
Unit L9B: 16-07-212-096-0000;
Unit L2C: 16-07-212-099-0000;
Unit L3C: 16-07-212-100-0000;
Unit L4C: 16-07-212-101-0000;
Unit L8C: 16-07-212-105-0000;
Unit L9C: 16-07-212-106-0000;

Common Areas:

16-07-211-001-0000;
16-07-212-001-0000;
16-07-213-001-0000;
16-07-214-001-0000)