

STATE OF UTAH



12656217
11/09/2017 04:50 PM \$0.00

Book - 10618 Pg - 3878-3892

ADAM GARDINER
RECORDER, SALT LAKE COUNTY, UTAH

SALT LAKE CITY MOSQUITO ABATEMENT DISTRICT

2020 N REDWOOD RD 2020 N

SLC UT 84116

BY: LTP, DEPUTY - WI 15 P.

OFFICE OF THE LIEUTENANT GOVERNOR

CERTIFICATE OF BOUNDARY ADJUSTMENT

I, SPENCER J. COX, LIEUTENANT GOVERNOR OF THE STATE OF UTAH,
HEREBY CERTIFY THAT there has been filed in my office a notice of boundary
adjustment between the SALT LAKE CITY MOSQUITO ABATEMENT DISTRICT
and the MAGNA MOSQUITO ABATEMENT DISTRICT, dated October 4th, 2017,
complying with Section §17B-1-417, Utah Code Annotated, 1953, as amended.

NOW, THEREFORE, notice is hereby given to all whom it may concern that the
attached is a true and correct copy of the notice of boundary adjustment, referred to
above, on file with the Office of the Lieutenant Governor pertaining to the SALT LAKE
CITY MOSQUITO ABATEMENT DISTRICT and the MAGNA MOSQUITO
ABATEMENT DISTRICT, located in Salt Lake County, State of Utah.



IN TESTIMONY WHEREOF, I have
hereunto set my hand, and affixed the Great
Seal of the State of Utah this 24th day of
October, 2017 at Salt Lake City, Utah.

SPENCER J. COX
Lieutenant Governor



**SALT LAKE CITY MOSQUITO ABATEMENT DISTRICT
NOTICE OF IMPENDING BOUNDARY ACTION
(Boundary Adjustment)**

TO: SPENCER J. COX, LIEUTENANT GOVERNOR OF THE STATE OF UTAH

Notice is hereby given that on 21 September 2017, the Board of Trustees of the Salt Lake City Mosquito Abatement District ("SLC Mosquito") and Magna Mosquito Abatement District ("Magna Mosquito") adopted a Joint Resolution approving an adjustment of their common boundary, which Resolution accompanies this Notice. The real property to be withdrawn from Magna Mosquito and annexed into SLC Mosquito (the "Affected Area") is described and depicted in the final local entity plat which accompanies this Notice. It is requested that the Lieutenant Governor issue his certificate of annexation in accordance with the requirements of Utah Code Ann. §§ 17B-1-417(6) and 67-1a-6.5.

In satisfaction of the requirements of Utah Code Ann. § 67-1a-6.5(3)(e)(i), the Board of Trustees of the Salt Lake City Mosquito Abatement District hereby certifies that all requirements applicable to the boundary adjustment to withdraw the affected area from Magna Mosquito and annex it as part of SLC Mosquito have been met.


This notice is accompanied by: (a) a copy of SLC Mosquito Resolution 9a-21-2017 and Magna Mosquito Resolution 002 and (b) an approved final local entity plat as defined in Utah Code Ann. § 67-1a-6.5 and meeting the requirements of Utah Code Ann. § 17-23-20.

The address of SLC Mosquito is as follows:

Salt Lake City Mosquito Abatement District
2020 North Redwood Road
Salt Lake City, UT 84116


DATED this 21 day of SEPTEMBER, 2017.

**SALT LAKE CITY MOSQUITO ABATEMENT
DISTRICT BOARD OF TRUSTEES**

By: LA VONE LIDDLE 
Chairman


ATTEST:


ARY FARAJI
Manager, SLCMAD



STATE OF UTAH)
 : ss.
COUNTY OF SALT LAKE)

On this 25 day of September, 2017, personally appeared before me Ary Faraji & LAVONE Liddle, the signer of the foregoing instrument, who duly acknowledged to me that he/she is the Chairman of the Board of Trustees of the Salt Lake City Mosquito Abatement District, duly authorized to execute the same, and who verified under oath the accuracy of the said instrument.




Notary Public



**JOINT RESOLUTION
OF THE
SALT LAKE CITY MOSQUITO ABATEMENT DISTRICT (Resolution No. 9b-21-2017)
AND OF THE
MAGNA MOSQUITO ABATEMENT DISTRICT (Resolution No. 002)
APPROVING AN ADJUSTMENT TO THEIR COMMON BOUNDARY**

WHEREAS, the Salt Lake City Mosquito Abatement District (“SLC Mosquito”) owns and operates a mosquito abatement district;

WHEREAS, the Magna Mosquito Abatement District (“Magna Mosquito”) owns and operates a mosquito abatement district;

WHEREAS, SLC Mosquito and Magna Mosquito share a common boundary; and

WHEREAS, SLC Mosquito and Magna Mosquito are both mosquito abatement districts governed by Title 17B, Chapter 2a, Part 7 of the Utah Code and other relevant portions of Title 17B of the Utah Code; and

WHEREAS, the affected area, which is described in attached Exhibit “A” (the “Affected Area”), is presently located within the boundaries of Magna Mosquito; and

WHEREAS, the Affected Area can be serviced by one mosquito abatement district and SLC Mosquito is willing to acquiesce in such change and service the same; and

WHEREAS, Utah Code Ann. § 17B-1-417 provides a procedure whereby the boundaries of SLC Mosquito may be adjusted to include part of what is presently located in Magna Mosquito’s boundaries; and

WHEREAS, a Joint Resolution of the Salt Lake City Mosquito Abatement District and of the Magna Mosquito Abatement District Declaring an Intent to Adjust Their Common Boundary was adopted by the Boards of Trustees of both SLC Mosquito and Magna Mosquito; and

WHEREAS, the SLC Mosquito Board of Trustees have and the Magna Mosquito Board of Trustees have held a joint public hearing on the proposed adjustment of SLC Mosquito’s boundary to include the Affected Area after having provided public notice as required by law; and

WHEREAS, no protests or an insufficient number of protests to the boundary adjustment have been filed by owners of private land within the Affected Area or by registered voters residing within the Affected Area; and

WHEREAS, all statutory requirements preparatory to the adoption of this Joint Resolution have been satisfied; and

WHEREAS, the SLC Mosquito Board of Trustees, after having considered any comments made at the SLC Mosquito public hearing and the reasons for the proposed boundary adjustment, and the Magna Mosquito Board of Trustees, after having considered any comments

made at the Magna Mosquito public hearing and the reasons for the proposed boundary adjustment, deem it to be in the best interests of both districts and their residents and customers, and the owner of the Affected Area, for the Affected Area to be withdrawn from Magna Mosquito and, in effect, to be annexed as part of SLC Mosquito and for SLC Mosquito to provide mosquito abatement services for the Affected Area in accordance with this Joint Resolution.

NOW, THEREFORE, BE IT RESOLVED and enacted by the Board of Trustees of the Salt Lake City Mosquito Abatement District and by the Board of Trustees of the Magna Mosquito Abatement District as follows:

1. That this Resolution is adopted by the respective boards for the purpose of fulfilling and complying with the requirements of Utah Code Ann. § 17B-1-417(4) relating to adjusting the common boundary of SLC Mosquito and Magna Mosquito by withdrawing the Affected Area from Magna Mosquito and annexing the Affected Area into SLC Mosquito.

2. That the Board of Trustees of SLC Mosquito has determined and hereby does determine the proposed boundary adjustment to be equitable and necessary under the circumstances.

3. That the Board of Trustees of Magna Mosquito has determined and hereby does determine the proposed boundary adjustment to be equitable and necessary under the circumstances.

4. That the proposed boundary adjustment, which will withdraw the Affected Area from Magna Mosquito and include the Affected Area as part of SLC Mosquito, as described and depicted in attached Exhibit "A" which is incorporated by reference as part of this Joint Resolution, is hereby approved, with the boundary adjustment to be effective upon the Lieutenant Governor's issuance of a certificate of boundary adjustment under Utah Code Ann. §§ 17B-1-417(7) and 67-1a-6.5.

5. That, from and after the effective date of this boundary adjustment, the Affected Area shall be withdrawn from and no longer be part of Magna Mosquito.

6. That, from and after the effective date of this boundary adjustment, the Affected Area shall be annexed to and be part of SLC Mosquito.

7. That the Chairman of the SLC Mosquito Board of Trustees, acting for the Board, shall be and hereby is authorized and instructed to issue a written notice of the boundary adjustment (the "notice of impending boundary action") for delivery to the Lieutenant Governor, including a certification by the SLC Mosquito Board of Trustees that all requirements for the boundary adjustment have been complied with.

8. That the Manager of SLC Mosquito is instructed, within thirty days after the adoption of this Joint Resolution by the last of the legislative bodies to adopt the Resolution, to file with the Lieutenant Governor a copy of the notice of impending boundary adjustment and a copy of an approved final local entity plat.

9. That, after the Lieutenant Governor has issued the Certificate of Boundary Adjustment to SLC Mosquito, SLC Mosquito's Manager is instructed to submit to the Salt Lake County Recorder for recordation the following documents: the original notice of impending boundary action; the certificate of boundary adjustment issued by the Lieutenant Governor; an approved final local entity plat; and a certified copy of this Joint Resolution. After those documents have been recorded, SLC Mosquito may levy and collect a property tax on the Affected Area and may otherwise proceed as allowed by Utah Code Ann. §§ 17B-1-417(7) and 59-2-305.5.

10. That this Resolution has been placed on the agenda of meetings of the legislative bodies of SLC Mosquito and Magna Mosquito and this action is taken in compliance with the Utah Open and Public Meetings Act.

11. That this Joint Resolution shall take effect upon its approval and adoption by the last of the legislative bodies to act on this Resolution, but the annexation shall not be complete until the Lieutenant Governor issues a certificate of boundary adjustment as provided in paragraph 4 above and SLC Mosquito may not assess a property tax against the Affected Area until the recordings referenced in paragraph 9 above have been completed.

Approved and passed by the Board of Trustees of the Salt Lake City Mosquito Abatement District and by the Board of Trustees of the Magna Mosquito Abatement District on the dates set forth below.



**SALT LAKE CITY MOSQUITO
ABATEMENT DISTRICT**

Date: 09/21/2017

By: *Loren Fiddle*
Chairman

ATTEST:

[Signature]
Title: MANAGER - SLCMAD



MAGNA MOSQUITO ABATEMENT DISTRICT

Date: 4 OCT 2017

By: Rob A. Collins
Chairman

ATTEST:

[Signature]

Title: MANAGER MAGNA MAD

EXHIBIT "A"
(Legal Description of Affected Area)

THAT PORTION OF THE MAGNA MOSQUITO ABATEMENT DISTRICT WITHIN SECTION 33-36, OF TOWNSHIP 1 NORTH, RANGE 2 WEST, AND SECTION 1-5, 9-16, & 21 OF TOWNSHIP 1 SOUTH, RANGE 2 WEST, SALT LAKE BASE & MERIDIAN, SAID PORTION BEING WITHDRAWN FROM THE MAGNA MOSQUITO ABATEMENT DISTRICT AND BEING ANNEXED INTO THE SALT LAKE CITY MOSQUITO ABATEMENT DISTRICT, TO BE KNOWN AS THE "S.L.C.M.A.D. SOUTHWEST CORNER", FINAL LOCAL ENTITY PLAT, LOCATED WITHIN THE BOUNDS OF SALT LAKE CITY, COUNTY OF SALT LAKE, STATE OF UTAH, AND BEING MORE PARTICULARLY DESCRIBED AS FOLLOWS:

BEGINNING AT THE NORTHEAST CORNER OF THE EXISTING MAGNA MOSQUITO ABATEMENT DISTRICT, PER THAT CERTAIN RESOLUTION CREATING SAID MOSQUITO ABATEMENT DISTRICT, ADOPTED JUNE 03, 1946 AND SIGNED BY THE BOARD OF THE COUNTY COMMISSIONERS AND THE COUNTY CLERK JULY 01, 1946, ON FILE WITH THE SALT LAKE COUNTY RECORDER'S OFFICE, SAID CORNER BEING THE NORTHEAST CORNER OF SAID SECTION 36, TOWNSHIP 1 NORTH, RANGE 2 WEST, SALT LAKE BASE AND MERIDIAN; AND RUNNING THENCE SOUTH ALONG THE EAST LINE OF SAID MAGNA MOSQUITO ABATEMENT DISTRICT AND THE EAST LINE OF SAID SECTION 36, A DISTANCE OF 5,280 FEET, MORE OR LESS, TO THE NORTHEAST CORNER OF SECTION 01, TOWNSHIP 1 SOUTH, RANGE 2 WEST; THENCE SOUTH, CONTINUING ALONG THE EAST LINE OF SAID DISTRICT AND THE EAST LINES OF SECTIONS 1, 12, & 13, SAID TOWNSHIP 1 SOUTH, RANGE 2 WEST, A DISTANCE OF 15,835 FEET, TO THE COMMON LINE OF SALT LAKE CITY AND WEST VALLEY CITY, PER THE PLAT ENTITLED "SALT LAKE CITY - WEST VALLEY CITY BOUNDARY ADJUSTMENT", RECORDED AS ENTRY NO.: 4596686, IN BOOK 88-3P, AT PAGE 17, ON FILE WITH THE SALT LAKE COUNTY RECORDER'S OFFICE; THENCE ALONG SAID COMMON LINE [AKA: THE U.D.O.T. WEST BOUND LANE LINE (WBL)] THE FOLLOWING FOUR (4) COURSES: (1) SOUTH 89°47'45" WEST, A DISTANCE OF 5291.17 FEET; (2) SOUTH 89°47'01" WEST, A DISTANCE OF 2058.90 FEET, TO A POINT OF CURVATURE; (3) WESTERLY 713.33 FEET ALONG THE ARC OF A 11459.06 FOOT RADIAL CURVE TO THE LEFT, ALONG THE WBL LINE TO A POINT OF COMPOUND CURVE; (4) CONTINUING WESTERLY 738.30 FEET ALONG THE ARC OF A 5783.58 FOOT RADIUS CURVE TO A POINT OF INTERSECTION WITH THE OLD SALT LAKE CITY BOUNDARY AND THE END OF THE REVISED BOUNDARY LINE BETWEEN SALT LAKE CITY TO THE NORTH AND WEST VALLEY CITY TO THE SOUTH, AS SHOWN ON PLAT ENTITLED NORTHWEST QUADRANT ANNEXATION PHASE 2, TO SALT LAKE CITY, RECORDED AS ENTRY NO.: 4094702, IN BOOK 85-6P, AT PAGE 107, ON FILE WITH THE SALT LAKE COUNTY RECORDER'S OFFICE; THENCE NORTH 89°48'57" WEST, ALONG THE SALT LAKE CITY AND WEST VALLEY CITY COMMON LINE, A DISTANCE OF 1820 FEET, TO THE NORTHEAST CORNER OF SAID SECTION 22; THENCE NORTH 89°46'00" WEST, A DISTANCE OF 5285.23 FEET, TO THE NORTHWEST CORNER OF SAID SECTION 22; THENCE SOUTH, ALONG THE WEST LINE OF SAID SECTION, A DISTANCE OF 33.00 FEET, TO A POINT 33.00 FEET SOUTH OF THE NORTHWEST CORNER OF SAID SECTION; THENCE NORTH 89°54'00" WEST, A DISTANCE OF 1996.40 FEET, TO A POINT 33.00 FEET SOUTH OF THE NORTH LINE OF SECTION 16, SAID TOWNSHIP 1 SOUTH, RANGE 1 WEST, SAID POINT BEING THE SOUTHWEST CORNER OF AFORESAID PLAT ENTITLED NORTHWEST QUADRANT ANNEXATION PHASE 2; THENCE, NORTHERLY ALONG THE WEST LINE OF SAID PLAT AND THE WEST LINE OF SALT LAKE CITY THE FOLLOWING FIVE (5) COURSE: (1) NORTH 00°24'23" EAST, A DISTANCE OF 1,335.20 FEET; (2) NORTH 71°40'15" EAST, A DISTANCE OF 720.00 FEET; (3) NORTH, A DISTANCE OF 3,800.00 FEET; (4) EAST, A DISTANCE OF 990.00 FEET; (5) NORTH, A DISTANCE OF 5,280.00 FEET, TO THE NORTHWEST CORNER OF SAID PLAT, SAID CORNER BEING ON THE NORTH LINE OF SECTION 09, AND THE SOUTH LINE OF SECTION 04, AT A POINT 330 FEET WEST OF THE NORTHEAST CORNER OF SAID SECTION 09, SAID POINT ALSO BEING ON THE SOUTHERLY LINE OF THAT CERTAIN PLAT ENTITLED "NORTHWEST QUADRANT ANNEXATION NO. 1 TO SALT LAKE CITY AS AMENDED", RECORDED IN BOOK 83, AT PAGE 107, OF OFFICIAL RECORDS; THENCE ALONG THE LINES OF SAID PLAT THE FOLLOWING TWELVE (12) COURSES: (1) WEST, ALONG THE SOUTH LINE OF SECTION 04, A DISTANCE OF 4,950, TO THE SOUTHWEST CORNER OF SAID SECTION 04; (2) NORTH, ALONG THE WEST LINE OF SAID SECTION 04, A DISTANCE OF 2,640 FEET, TO THE WEST QUARTER CORNER; (3) WEST, ALONG THE EAST-WEST CENTER

SECTION LINE OF SECTION 05, A DISTANCE OF 2,640 FEET, TO THE CENTER QUARTER CORNER; (4) NORTH, ALONG THE NORTH-SOUTH CENTER SECTION LINE, A DISTANCE OF 2,640 FEET, TO THE QUARTER CORNER COMMON TO SECTION 05, TOWNSHIP 1 SOUTH, RANGE 2 WEST, AND SECTION 32, TOWNSHIP 1 NORTH, RANGE 2 WEST, SALT LAKE BASE AND MERIDIAN; (5) WEST, ALONG THE SOUTH LINE OF SAID SECTION 32, A DISTANCE OF 4,950 FEET, TO A POINT 330 FEET EAST OF THE SOUTHWEST CORNER OF SAID SECTION 32; (6) NORTH, A DISTANCE OF 693 FEET; (7) WEST, A DISTANCE OF 330 FEET, TO THE WEST LINE OF SAID SECTION 32; (8) NORTH, ALONG THE WEST LINE OF SAID SECTION 32, A DISTANCE OF 2,787.80 FEET; (9) EAST, A DISTANCE OF 1,558.3 FEET; (10) NORTH, A DISTANCE OF 950.4 FEET; (11) WEST, A DISTANCE OF 1,558.3 FEET, TO A POINT ON THE WEST LINE OF AFORESAID SECTION 32, SAID POINT BEING 848.8 FEET SOUTH OF THE NORTHWEST CORNER OF SAID SECTION 32; (12) NORTH 848.8 FEET, TO THE NORTHWEST CORNER OF SAID SECTION 32, AND THE NORTH LINE OF AFORESAID MAGNA MOSQUITO ABATEMENT DISTRICT BOUNDARY; THENCE EAST, ALONG THE NORTH LINES OF SECTIONS 32-36, AND THE NORTH LINE OF SAID EXISTING MAGNA MOSQUITO ABATEMENT DISTRICT BOUNDARY, A DISTANCE OF 26,400, MORE OR LESS, TO THE POINT OF BEGINNING.

CONTAINS APPROXIMATELY 9,990 ACRES, MORE OR LESS.



**JOINT RESOLUTION
OF THE
SALT LAKE CITY MOSQUITO ABATEMENT DISTRICT (Resolution No. 7b-20-2017)
AND OF THE
MAGNA MOSQUITO ABATEMENT DISTRICT (Resolution No. 001)
DECLARING AN INTENT TO ADJUST THEIR COMMON BOUNDARY**

WHEREAS, the Salt Lake City Mosquito Abatement District ("SLC Mosquito") owns and operates a mosquito abatement system;

WHEREAS, the Magna Mosquito Abatement District ("Magna Mosquito") owns and operates a mosquito abatement system;

WHEREAS, having considered the matter, the Board of Trustees of SLC Mosquito and the Board of Trustees of Magna Mosquito have concluded that it may be in the best interests of each of the districts and of the property owners and future residents in the affected area for SLC Mosquito and Magna Mosquito to adjust their common boundary such that the affected area will be taken from Magna Mosquito and added to SLC Mosquito, in accordance with the requirements of Utah Code Ann. § 17B-1-417.

NOW, THEREFORE, BE IT RESOLVED and enacted by the Board of Trustees of the Salt Lake City Mosquito Abatement District and by the Board of Trustees of the Magna Mosquito Abatement District as follows:

1. That the Board of Trustees of SLC Mosquito and the Board of Trustees of Magna Mosquito hereby declare their intent to adjust their common boundary such that the "Affected Area," which is identified in attached Exhibit "A" and incorporated herein by reference, will be taken from Magna Mosquito and added to SLC Mosquito.

2. That this Resolution is adopted by the respective boards for the purpose of fulfilling and complying with the requirements of Utah Code Ann. § 17B-1-417(3)(a) to initiate the statutory procedure for adjusting their common boundary.

3. That the SLC Mosquito Board of Trustees shall hold a public hearing on the proposed boundary adjustment at 6:00 p.m. on 21 September, 2017 at the Salt Lake City Mosquito Abatement District office located at 2020 North Redwood Road, Salt Lake City, Utah 84116, and the Magna Mosquito Abatement District Board of Trustees shall hold a public hearing on the proposed boundary adjustment at 6:00 p.m. on 21 September 2017 at the Salt Lake City Mosquito Abatement District office located at 2020 North Redwood Road, Salt Lake City, Utah 84116, both of which dates are no less than 60 days after the adoption of this Joint Resolution.

4. That a notice that this Resolution has been adopted and that public hearings are to be held shall be provided in accordance with the requirements of Utah Code Ann. §§ 17B-1-417(3)(a)(iii) through -417(3)(c), which notice shall either be published once a week for two successive weeks in a newspaper of general circulation within both districts, with the first

publication of the notice to be not later than 14 days after the adoption of this Joint Resolution, or the notice shall be mailed to each owner of property located within the affected area and to each registered voter residing within the affected area. No later than 14 days after the adoption of this Joint Resolution, the notice shall also be published for two weeks on the Utah Public Notice Website.

5. That the required notice may be given jointly by SLC Mosquito and Magna Mosquito.

6. That, after each of the Boards of Trustees has held its public hearing, the Boards may adopt a resolution adjusting the common boundary unless, at or before the public hearings, the requisite number of written protests to the boundary adjustment have been filed with the Boards as provided by law, and may take other steps necessary to complete the boundary adjustment.

7. That, if the requisite number of protests are filed, the boundary adjustment shall be abandoned.

8. That this Resolution has been placed on the agenda of a SLC Mosquito Board of Trustees meeting and of a Magna Mosquito Board of Trustees meeting and this action is taken in compliance with the Utah Open and Public Meetings Act.

9. That this Resolution shall take effect immediately when it has been approved by both the Board of Trustees of SLC Mosquito and by the Board of Trustees of Magna Mosquito in accordance with the dates set forth below.

Approved and passed by the Board of Trustees of the Salt Lake City Mosquito Abatement District and by the Board of Trustees of the Magna Mosquito Abatement District on the dates set forth below.

SALT LAKE CITY MOSQUITO ABATEMENT DISTRICT

Date: 20 July 2017

By: *Spencer Kiddle*
Chairman

ATTEST:

[Signature]
Stanger

Title: MANAGER - SLCMAD

-3-
**MAGNA MOSQUITO ABATEMENT
DISTRICT**

Date: 7-20-17

By: Bob A. Collins
Chairman

ATTEST:

7-20-17
[Signature]

Title: MANAGER

EXHIBIT "A"
(Legal Description of Affected Area)

THAT PORTION OF THE MAGNA MOSQUITO ABATEMENT DISTRICT WITHIN SECTION 33-36, OF TOWNSHIP 1 NORTH, RANGE 2 WEST, AND SECTION 1-5, 9-16, & 21 OF TOWNSHIP 1 SOUTH, RANGE 2 WEST, SALT LAKE BASE & MERIDIAN, SAID PORTION BEING WITHDRAWN FROM THE MAGNA MOSQUITO ABATEMENT DISTRICT AND BEING ANNEXED INTO THE SALT LAKE CITY MOSQUITO ABATEMENT DISTRICT, TO BE KNOWN AS THE "S.L.C.M.A.D. SOUTHWEST CORNER", FINAL LOCAL ENTITY PLAT, LOCATED WITHIN THE BOUNDS OF SALT LAKE CITY, COUNTY OF SALT LAKE, STATE OF UTAH, AND BEING MORE PARTICULARLY DESCRIBED AS FOLLOWS:

BEGINNING AT THE NORTHEAST CORNER OF THE EXISTING MAGNA MOSQUITO ABATEMENT DISTRICT, PER THAT CERTAIN RESOLUTION CREATING SAID MOSQUITO ABATEMENT DISTRICT, ADOPTED JUNE 03, 1946 AND SIGNED BY THE BOARD OF THE COUNTY COMMISSIONERS AND THE COUNTY CLERK JULY 01, 1946, ON FILE WITH THE SALT LAKE COUNTY RECORDER'S OFFICE, SAID CORNER BEING THE NORTHEAST CORNER OF SAID SECTION 36, TOWNSHIP 1 NORTH, RANGE 2 WEST, SALT LAKE BASE AND MERIDIAN; AND RUNNING THENCE SOUTH ALONG THE EAST LINE OF SAID MAGNA MOSQUITO ABATEMENT DISTRICT AND THE EAST LINE OF SAID SECTION 36, A DISTANCE OF 5,280 FEET, MORE OR LESS, TO THE NORTHEAST CORNER OF SECTION 01, TOWNSHIP 1 SOUTH, RANGE 2 WEST; THENCE SOUTH, CONTINUING ALONG THE EAST LINE OF SAID DISTRICT AND THE EAST LINES OF SECTIONS 1, 12, & 13, SAID TOWNSHIP 1 SOUTH, RANGE 2 WEST, A DISTANCE OF 15,835 FEET, TO THE COMMON LINE OF SALT LAKE CITY AND WEST VALLEY CITY, PER THE PLAT ENTITLED "SALT LAKE CITY - WEST VALLEY CITY BOUNDARY ADJUSTMENT", RECORDED AS ENTRY NO.: 4596686, IN BOOK 88-3P, AT PAGE 17, ON FILE WITH THE SALT LAKE COUNTY RECORDER'S OFFICE; THENCE ALONG SAID COMMON LINE [AKA: THE U.D.O.T. WEST BOUND LANE LINE (WBL)] THE FOLLOWING FOUR (4) COURSES: (1) SOUTH 89°47'45" WEST, A DISTANCE OF 5291.17 FEET; (2) SOUTH 89°47'01" WEST, A DISTANCE OF 2058.90 FEET, TO A POINT OF CURVATURE; (3) WESTERLY 713.33 FEET ALONG THE ARC OF A 11459.06 FOOT RADIAL CURVE TO THE LEFT, ALONG THE WBL LINE TO A POINT OF COMPOUND CURVE; (4) CONTINUING WESTERLY 738.30 FEET ALONG THE ARC OF A 5783.58 FOOT RADIUS CURVE TO A POINT OF INTERSECTION WITH THE OLD SALT LAKE CITY BOUNDARY AND THE END OF THE REVISED BOUNDARY LINE BETWEEN SALT LAKE CITY TO THE NORTH AND WEST VALLEY CITY TO THE SOUTH, AS SHOWN ON PLAT ENTITLED NORTHWEST QUADRANT ANNEXATION PHASE 2, TO SALT LAKE CITY, RECORDED AS ENTRY NO.: 4094702, IN BOOK 85-6P, AT PAGE 107, ON FILE WITH THE SALT LAKE COUNTY RECORDER'S OFFICE; THENCE NORTH 89°48'57" WEST, ALONG THE SALT LAKE CITY AND WEST VALLEY CITY COMMON LINE, A DISTANCE OF 1820 FEET, TO THE NORTHEAST CORNER OF SAID SECTION 22; THENCE NORTH 89°46'00" WEST, A DISTANCE OF 5285.23 FEET, TO THE NORTHWEST CORNER OF SAID SECTION 22; THENCE SOUTH, ALONG THE WEST LINE OF SAID SECTION, A DISTANCE OF 33.00 FEET, TO A POINT 33.00 FEET SOUTH OF THE NORTHWEST CORNER OF SAID SECTION; THENCE NORTH 89°54'00" WEST, A DISTANCE OF 1996.40 FEET, TO A POINT 33.00 FEET SOUTH OF THE NORTH LINE OF SECTION 16, SAID TOWNSHIP 1 SOUTH, RANGE 1 WEST, SAID POINT BEING THE SOUTHWEST CORNER OF AFORESAID PLAT ENTITLED NORTHWEST QUADRANT ANNEXATION PHASE 2; THENCE, NORTHERLY ALONG THE WEST LINE OF SAID PLAT AND THE WEST LINE OF SALT LAKE CITY THE FOLLOWING FIVE (5) COURSE: (1) NORTH 00°24'23" EAST, A DISTANCE OF 1,335.20 FEET; (2) NORTH 71°40'15" EAST, A DISTANCE OF 720.00 FEET; (3) NORTH, A DISTANCE OF 3,800.00 FEET; (4) EAST, A DISTANCE OF 990.00 FEET; (5) NORTH, A DISTANCE OF 5,280.00 FEET, TO THE NORTHWEST CORNER OF SAID PLAT, SAID CORNER BEING ON THE NORTH LINE OF SECTION 09, AND THE SOUTH LINE OF SECTION 04, AT A POINT 330 FEET WEST OF THE NORTHEAST CORNER OF SAID SECTION 09, SAID POINT ALSO BEING ON THE SOUTHERLY LINE OF THAT CERTAIN PLAT ENTITLED "NORTHWEST QUADRANT ANNEXATION NO. 1 TO SALT LAKE CITY AS AMENDED", RECORDED IN BOOK 83, AT PAGE 107, OF OFFICIAL RECORDS; THENCE ALONG THE LINES OF SAID PLAT THE FOLLOWING

TWELVE (12) COURSES: (1) WEST, ALONG THE SOUTH LINE OF SECTION 04, A DISTANCE OF 4,950, TO THE SOUTHWEST CORNER OF SAID SECTION 04; (2) NORTH, ALONG THE WEST LINE OF SAID SECTION 04, A DISTANCE OF 2,640 FEET, TO THE WEST QUARTER CORNER; (3) WEST, ALONG THE EAST-WEST CENTER SECTION LINE OF SECTION 05, A DISTANCE OF 2,640 FEET, TO THE CENTER QUARTER CORNER; (4) NORTH, ALONG THE NORTH-SOUTH CENTER SECTION LINE, A DISTANCE OF 2,640 FEET, TO THE QUARTER CORNER COMMON TO SECTION 05, TOWNSHIP 1 SOUTH, RANGE 2 WEST, AND SECTION 32, TOWNSHIP 1 NORTH, RANGE 2 WEST, SALT LAKE BASE AND MERIDIAN; (5) WEST, ALONG THE SOUTH LINE OF SAID SECTION 32, A DISTANCE OF 4,950 FEET, TO A POINT 330 FEET EAST OF THE SOUTHWEST CORNER OF SAID SECTION 32; (6) NORTH, A DISTANCE OF 693 FEET; (7) WEST, A DISTANCE OF 330 FEET, TO THE WEST LINE OF SAID SECTION 32; (8) NORTH, ALONG THE WEST LINE OF SAID SECTION 32, A DISTANCE OF 2,787.80 FEET; (9) EAST, A DISTANCE OF 1,558.3 FEET; (10) NORTH, A DISTANCE OF 950.4 FEET; (11) WEST, A DISTANCE OF 1,558.3 FEET, TO A POINT ON THE WEST LINE OF AFORESAID SECTION 32, SAID POINT BEING 848.8 FEET SOUTH OF THE NORTHWEST CORNER OF SAID SECTION 32; (12) NORTH 848.8 FEET, TO THE NORTHWEST CORNER OF SAID SECTION 32, AND THE NORTH LINE OF AFORESAID MAGNA MOSQUITO ABATEMENT DISTRICT BOUNDARY; THENCE EAST, ALONG THE NORTH LINES OF SECTIONS 32-36, AND THE NORTH LINE OF SAID EXISTING MAGNA MOSQUITO ABATEMENT DISTRICT BOUNDARY, A DISTANCE OF 26,400, MORE OR LESS, TO THE POINT OF BEGINNING.

CONTAINS APPROXIMATELY 9,990 ACRES, MORE OR LESS.

4811-6591-2884, v. 2

