

5

After recording return to:  
Sandy City  
Community Development Department  
10000 Centennial Parkway, Ste 210  
Sandy, UT 84070

12620743  
09/21/2017 12:35 PM \$0.00  
Book - 10600 Pg - 7406-7410  
ADAM GARDINER  
RECORDER, SALT LAKE COUNTY, UTAH  
SANDY CITY  
10000 CENTENNIAL PARKWAY  
SANDY UT 84070  
BY: CRA, DEPUTY - MA 5 P.

### AFFIDAVIT


This document is made and executed this 13<sup>th</sup> day of September, 2017, to inform concerned persons of certain changes to the Red Sage Subdivision Plat, as recorded on September 1, 2017, as entry no. 12609398, as Recorder's Plat Number 2017P-244). This document provides revised lot addresses (see Exhibit "A" for address table), change in street names, and assignment street coordinates (and see Exhibit "B" for map) for the subject plat.


See attached Exhibit "C" for Legal Description

The changes mentioned above have been made by the Director of Community Development, Sandy City Community Development Department in accordance with Chapter 15A-29-07 of the Sandy City Development Code, 2008. This change is being requested to allow for compliance with emergency vehicle response.

The purpose for this affidavit is to assign official addresses for the parcel(s) listed below, which were not shown on the recorded plat.

In Witness whereof, I swear that the above address changes are correct and cause the same to be duly executed this 13<sup>th</sup> day of September, 2017.


  
James L. Sorensen  
Community Development Director

  
Mike Wilcox  
Zoning Administrator

STATE OF UTAH                    )  
County of Salt Lake            ) ss.

On this 13<sup>th</sup> day of September, 2017, personally appeared before me James L. Sorensen and Mike Wilcox, the signers of the foregoing instrument who duly acknowledged to me that they executed the same.

\_\_\_\_\_  
Commission Expires

  
Notary Public  
Residing in Salt Lake County

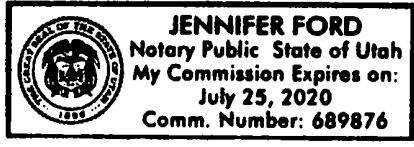


Exhibit "A"

<b>Lot #</b>	<b>Official Address</b>	<b>Lot #</b>	<b>Official Address</b>	<b>Lot #</b>	<b>Official Address</b>
1	293 East 10600 South	29	10540 South Sandy Sage Way	57	10449 South Beetdigger Blvd
2	295 East 10600 South	30	10536 South Sandy Sage Way	58	10445 South Beetdigger Blvd
3	297 East 10600 South	31	10532 South Sandy Sage Way	59	10489 South Crimson Sage Lane
4	299 East 10600 South	32	10528 South Sandy Sage Way	60	10485 South Crimson Sage Lane
5	10573 South Sandy Sage Way	33	10524 South Sandy Sage Way	61	10481 South Crimson Sage Lane
6	10577 South Sandy Sage Way	34	10520 South Sandy Sage Way	62	10477 South Crimson Sage Lane
7	10581 South Sandy Sage Way	35	10516 South Sandy Sage Way	63	10467 South Crimson Sage Lane
8	10567 South Sandy Sage Way	36	10512 South Sandy Sage Way	64	10463 South Crimson Sage Lane
9	10565 South Sandy Sage Way	37	286 East Sandy Sage Way	65	279 East Sandy Sage Way
10	10563 South Sandy Sage Way	38	284 East Sandy Sage Way	66	281 East Sandy Sage Way
11	10559 South Sandy Sage Way	39	282 East Sandy Sage Way	67	283 East Sandy Sage Way
12	10561 South Sandy Sage Way	40	278 East Sandy Sage Way	68	285 East Sandy Sage Way
13	10555 South Sandy Sage Way	41	276 East Sandy Sage Way	69	10459 South Crimson Sage Lane
14	10551 South Sandy Sage Way	42	274 East Sandy Sage Way	70	10457 South Crimson Sage Lane
15	10547 South Sandy Sage Way	43	272 East Sandy Sage Way	71	10455 South Crimson Sage Lane
16	10543 South Sandy Sage Way	44	268 East Sandy Sage Way	72	10453 South Crimson Sage Lane
17	287 East 10600 South	45	266 East Sandy Sage Way	73	10441 South Beetdigger Blvd
18	10586 South Sandy Sage Way	46	264 East Sandy Sage Way	74	10439 South Beetdigger Blvd
19	10582 South Sandy Sage Way	47	262 East Sandy Sage Way	75	10437 South Beetdigger Blvd
20	10578 South Sandy Sage Way	48	10487 South Beetdigger Blvd	76	10433 South Beetdigger Blvd
21	10572 South Sandy Sage Way	49	10483 South Beetdigger Blvd	77	10429 South Beetdigger Blvd
22	10568 South Sandy Sage Way	50	10479 South Beetdigger Blvd	78	10425 South Beetdigger Blvd
23	10564 South Sandy Sage Way	51	10475 South Beetdigger Blvd	79	10421 South Beetdigger Blvd
24	10560 South Sandy Sage Way	52	10469 South Beetdigger Blvd	80	254 East Sandy Sage Way
25	10556 South Sandy Sage Way	53	10465 South Beetdigger Blvd	81	252 East Sandy Sage Way
26	10552 South Sandy Sage Way	54	10461 South Beetdigger Blvd	82	10486 South Beetdigger Blvd
27	10548 South Sandy Sage Way	55	10457 South Beetdigger Blvd	83	10482 South Beetdigger Blvd
28	10544 South Sandy Sage Way	56	10453 South Beetdigger Blvd	84	10478 South Beetdigger Blvd

Exhibit "A" (continued)

Lot #	Official Address	Lot #	Official Address	Lot #	Official Address
85	10472 South Beetdigger Blvd	113	10326 South Beetdigger Blvd	141	10456 South Sage Canal Way
86	10468 South Beetdigger Blvd	114	10322 South Beetdigger Blvd	142	10454 South Sage Canal Way
87	10464 South Beetdigger Blvd	115	261 East Sage Canal Way	143	10452 South Sage Canal Way
88	10460 South Beetdigger Blvd	116	259 East Sage Canal Way	144	10450 South Sage Canal Way
89	10454 South Beetdigger Blvd	117	257 East Sage Canal Way	145	10460 South Sage Canal Way
90	10450 South Beetdigger Blvd	118	10332 South Sage Canal Way	146	10462 South Sage Canal Way
91	10446 South Beetdigger Blvd	119	10336 South Sage Canal Way	147	10464 South Sage Canal Way
92	10442 South Beetdigger Blvd	120	10340 South Sage Canal Way	148	10466 South Sage Canal Way
93	10434 South Beetdigger Blvd	121	10348 South Sage Canal Way	149	10470 South Sage Canal Way
94	10430 South Beetdigger Blvd	122	10352 South Sage Canal Way	150	10474 South Sage Canal Way
95	10426 South Beetdigger Blvd	123	10356 South Sage Canal Way	Clubhouse / Common Area	
96	10422 South Beetdigger Blvd	124	10360 South Sage Canal Way		287 East Sandy Sage Way
97	10416 South Beetdigger Blvd	125	10370 South Sage Canal Way		
98	10412 South Beetdigger Blvd	126	10374 South Sage Canal Way		
99	10408 South Beetdigger Blvd	127	10378 South Sage Canal Way		
100	10392 South Beetdigger Blvd	128	10382 South Sage Canal Way		
101	10388 South Beetdigger Blvd	129	10390 South Sage Canal Way		
102	10384 South Beetdigger Blvd	130	10394 South Sage Canal Way		
103	10376 South Beetdigger Blvd	131	10398 South Sage Canal Way		
104	10372 South Beetdigger Blvd	132	10402 South Sage Canal Way		
105	10368 South Beetdigger Blvd	133	10410 South Sage Canal Way		
106	10362 South Beetdigger Blvd	134	10414 South Sage Canal Way		
107	10354 South Beetdigger Blvd	135	10418 South Sage Canal Way		
108	10350 South Beetdigger Blvd	136	10422 South Sage Canal Way		
109	10346 South Beetdigger Blvd	137	10428 South Sage Canal Way		
110	10342 South Beetdigger Blvd	138	10432 South Sage Canal Way		
111	10334 South Beetdigger Blvd	139	10436 South Sage Canal Way		
112	10330 South Beetdigger Blvd	140	10440 South Sage Canal Way		

Exhibit "B"

# Red Sage - Assigned Street Names & Coordinates

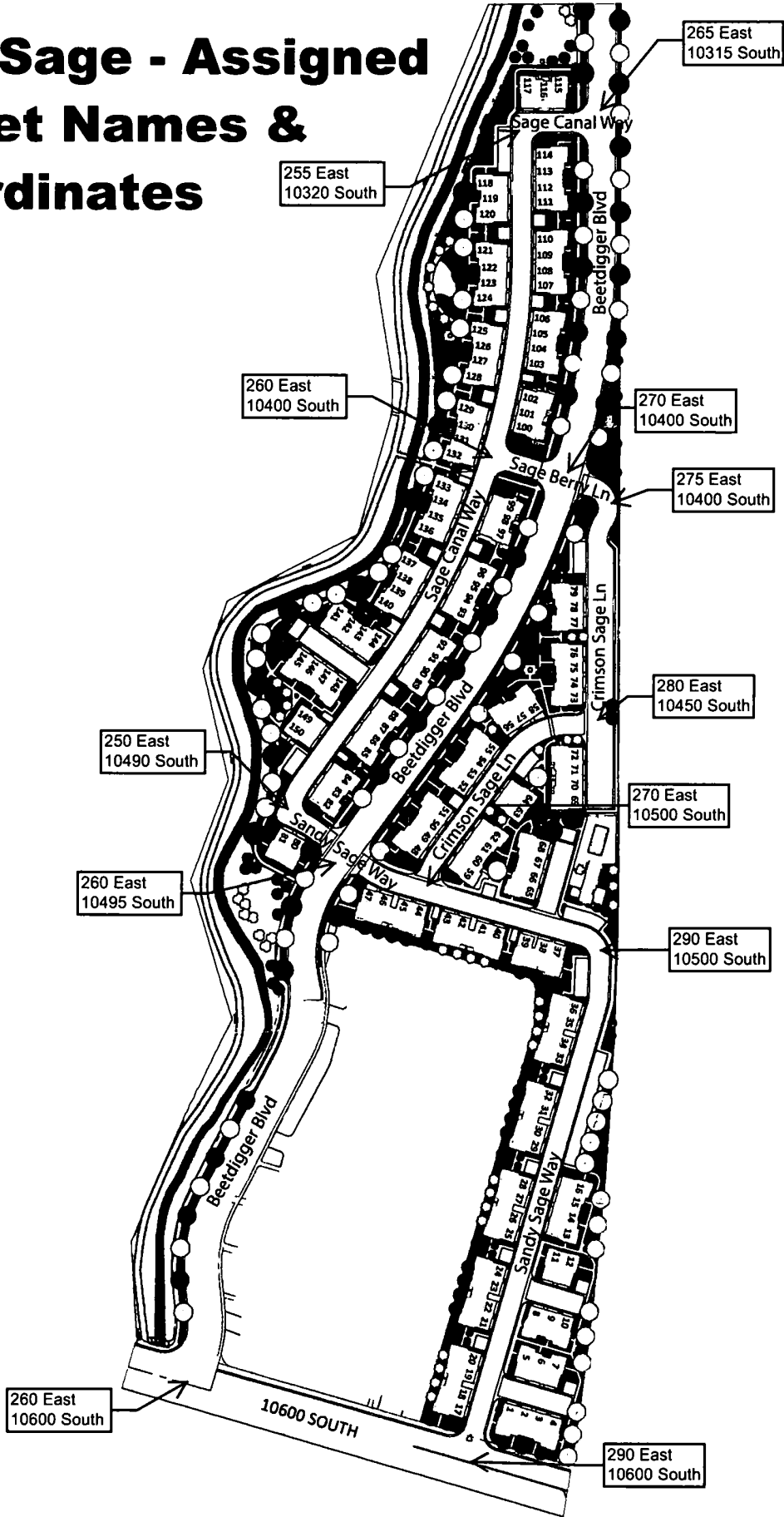


Exhibit "C"

Beginning at a point North 89°38'31" West 293.77 feet from the center of Section 18, Township 3 South, Range 1 East Salt Lake Base and Meridian,  
And running thence North 89°38'31" West, a distance of 120.25 feet; thence North 00°25'49" East, a distance of 40.00 feet; thence North 19°01'13" West, a distance of 135.22 feet; thence North 06°58'47" East, a distance of 178.00 feet; thence North 10°23'47" East, a distance of 162.05 feet; thence North 32°39'13" West, a distance of 201.63 feet; thence North 04°48'47" East, a distance of 149.79 feet; thence North 28°42'13" West, a distance of 159.61 feet; thence North 03°43'47" East, a distance of 102.41 feet; thence North 46°58'47" East, a distance of 205.00 feet; thence North 00°01'13" West, a distance of 173.00 feet; thence North 14°55'59" West, a distance of 51.74 feet; thence North 25°01'13" West, a distance of 144.51 feet; thence North 06°58'47" East, a distance of 566.65 feet; thence North 17°29'23" West, a distance of 171.74 feet; thence North 27°01'13" West, a distance of 201.78 feet; thence North 44°14'13" West, a distance of 166.34 feet; thence North 51°01'13" West, a distance of 50.73 feet; thence North 89°52'59" East, a distance of 290.45 feet; thence South 15°40'10" East, a distance of 1,821.77 feet to the point of curve of a non tangent curve to the right, of which the radius point lies South 74°22'02" West, a radial distance of 5,679.68 feet; thence southerly along the arc, through a central angle of 08°30'44", a distance of 843.81 feet; thence North 89°38'38" West, a distance of 220.84 feet; thence North 00°24'15" East, a distance of 570.16 feet; thence North 13°26'37" West, a distance of 66.83 feet; thence North 89°59'42" West, a distance of 288.45 feet; thence South 00°00'18" West, a distance of 65.50 feet to the point of curve of a non tangent curve to the right, of which the radius point lies South 59°56'14" West, a radial distance of 175.00 feet; thence southerly along the arc, through a central angle of 42°02'33", a distance of 128.41 feet; thence South 11°58'47" West, a distance of 236.00 feet to a point of curve to the left having a radius of 175.00 feet and a central angle of 34°00'00"; thence southerly along the arc a distance of 103.85 feet; thence South 22°01'13" East, a distance of 27.00 feet to a point of curve to the right having a radius of 225.00 feet and a central angle of 22°27'02"; thence southerly along the arc a distance of 88.16 feet; thence South 00°25'49" West, a distance of 40.00 feet to the point of beginning.

Containing 843,487 square feet or 19.36 acres, more or less.