

12536413

05/16/2017 04:37 PM \$0.00

Book - 10558 Pg - 1348-1350

GARY W. OTT

RECORDER, SALT LAKE COUNTY, UTAH

CITY OF DRAPER

1020 E PIONEER RD

DRAPER UT 84020

BY: DKP, DEPUTY - WI 3 P.

~~ENT 43727+2017 PG 19 of 23~~

**ADDENDUM #2 TO DEVELOPMENT AGREEMENT
FOR EDELWEISS**

DRAPER, UTAH

DATED: May 17th 2016

THIS Addendum #2 to DEVELOPMENT AGREEMENT FOR EDELWEISS is entered into as of the 17th day of May, 2016, by and among Draper City, a municipal corporation and political subdivision of the State of Utah ("City"), and MREC DAI Edelweiss LLC, a Delaware limited liability company (the "Developer"), the owner and developer of a master planned project (the "Project"). The City and Developer are sometimes collectively referred to in this Addendum #2 and the Development Agreement as the "Parties".

RECITALS

A. The City and Developer (as successor in interest to Edelweiss Investors, LLC, a Utah limited liability company) are parties to a certain master Development Agreement ("Original Development Agreement") on December 2, 2014, regarding the development of approximately fifty-nine (59) acres of real property located within the boundaries of the City and as more fully described in Exhibit A ("Property") on which the Developer would develop the Project. The Original Development Agreement was amended pursuant to that certain Addendum #1 to Development Agreement for Edelweiss dated March 31, 2015 (the "First Amendment," and together with the Original Development Agreement, collectively the "Development Agreement"). Capitalized terms not otherwise defined herein shall have the meanings given to them in the Development Agreement.

B. The Parties now desire to amend the Development Agreement to memorialize the Parties' agreement to allow the Developer to obtain a special land disturbance permit that will allow the Developer to construct certain sanitary and storm sewer systems and related grading activities, the plans for which have not been submitted by the Developer to the City.

AGREEMENT

NOW THEREFORE, for good and valuable consideration, the receipt and sufficiency of which is hereby acknowledged, the City and Developer agree as follows:

1. The Developer may submit engineering plans for the construction of certain sanitary and storm sewer systems and related grading activities, without first obtaining approval of the Preliminary or Final Subdivision Plat. The City agrees to issue such permits as may be required for the construction of such sanitary and storm sewer systems and related grading activities, upon request by Developer therefore, approval of plans by the City's engineer, which approval may require compliance with applicable geologic and geotechnical reports, and payment by Developer of any associated bonds and fees. The City agrees that approval of any such permits shall not be withheld based upon the status of Developer's subdivision plat application currently pending with the City. If there is any disagreement over the extent of work allowed under this Agreement, City shall have unilateral authority to make the final decision. The Developer acknowledges that Developer bears all risk if the alignment relating to such sewer line and storm drainage system must be changed in order to comply with adopted engineering

standards, city codes or any other requirements necessitated for final plat approval. Developer shall also obtain written approval from South Valley Sewer District prior to beginning any work. Developer also acknowledges that approval of this agreement is not the basis for any future approvals and cannot compel City to agree to any future approvals resulting from City's approval of this agreement


2. All other terms of the Development Agreement remain in full force and effect.


3. Legal Remedies to Enforce Addendum #2. Developer shall have the rights and remedies available at law and in equity, including injunctive relief and specific performance, but not including damages or attorney's fees.

IN WITNESS WHEREOF, the parties hereto have executed this Addendum #2 effective as of the day and year first written above.

ATTEST:

By: 
Rachelle Conner, City Recorder

CITY:
DRAPER CITY
By: 
Troy K. Walker, Mayor

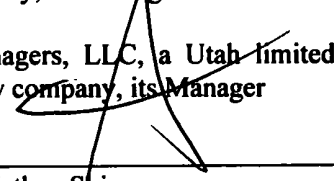


DEVELOPER:

MREC DAI EDELWEISS LLC a Delaware limited liability company

By: Edelweiss Draper, LLC, a Utah limited liability company, its Manager

By: DAI Managers, LLC, a Utah limited liability company, its Manager

By: 
Name: Nathan Shipp
Its: Manager

1369754

Exhibit A – Property Description

**Development Associates – Edelweiss
West Parcel**

Parcel no. 34-10-300.028

A part of Government Lot 3 and a part of the Northwest Quarter of the Southwest Quarter of Section 10, Township 4 South, Range 1 East, Salt Lake Base and Meridian, U.S. Survey in Salt Lake County, Utah:

Beginning at a point on the North Line of said Government Lot 3 being 315.92 feet South 89°44'21" East along the Quarter Section Line from the West Quarter Corner of said Section 10; and running thence South 89°44'21" East 835.76 feet along said Quarter Section Line to the Southwesterly Line of the Water District Right-of-way as it exists at 50.00 foot width; thence South 30°20'19" East 1526.05 feet along said Southwesterly Line of the Water District Right-of-way to the North Boundary of Stoneleigh Heights at Suncrest Phase 3 Planned Unit Development; thence North 89°53'02" West 1606.60 feet along the North Boundary of said Stoneleigh Heights at Suncrest Phase 3 and Phase 2 to the Northwest Corner thereof; thence North 0°00'05" East 1317.61 feet along the West Boundary of Stoneleigh Heights at Suncrest Phase No. 1 and said line extended to the point of beginning.

**Contains 1,607,338 sq. ft.
or 36.899 acres**

**Development Associates – Edelweiss
East Parcel**

Ut. co parcel no 11:002:0067

A part of the Northwest Quarter of the Southwest Quarter of Section 10, Township 4 South, Range 1 East, Salt Lake Base and Meridian, U.S. Survey in Salt Lake County, Utah:

Beginning at the Northeast Corner of said Northwest Quarter of the Southwest Quarter of said Section 10 being 2339.80 feet South 89°44'21" East along the Quarter Section Line from the West Quarter Corner of said Section 10; and running thence South 0°12'20" West 1314.88 feet along the Sixteenth Section Line to the Sixteenth Section Line; thence North 89°57'12" West 352.93 feet along said Sixteenth Section Line to the Northeasterly Line of the Water District Right-of-way as it exists at 50.00 foot width; thence North 30°20'19" West 1529.14 feet along said Northeasterly Line of the Water District Right-of-way to the Quarter Section Line; thence South 89°44'21" East 1130.03 feet along said Quarter Section Line to the point of beginning.

**Contains 975,702 sq. ft.
or 22.399 acres**