

12416216  
 11/18/2016 02:28 PM \$0.00  
 Book - 10501 Pg - 7489-7490  
 GARY W. OTT  
 RECORDER, SALT LAKE COUNTY, UTAH  
 HERRIMAN  
 13011 S PIONEER ST  
 HERRIMAN UT 84036  
 BY: CBP, DEPUTY - MA 2 P.

**WHEN RECORDED, PLEASE RETURN TO:**  
 City of Herriman  
 13011 South Pioneer Street  
 Herriman, UT 84096


**THE CITY OF HERRIMAN, UTAH**  
 A Municipal Corporation  
 CITY ENGINEER'S AFFIDAVIT OF STREET ADDRESS


This document is made and executed to inform the public, pertaining to the numbering of structures and buildings upon the streets of the City of Herriman, I, Blake Thomas, Herriman City Engineer, have assigned or reassigned, as the case may be, the following "West" and/or "South" coordinate numbers of the structures located or to be located upon the subdivision lots and/or Sidwell parcels, as indicated herein:

Subdivision/Area	Lot	Parcel No.	Former Address	New Address
Herriman Parkway	1	2626452019	5860 West Herriman Parkway	5860 West Herriman Boulevard
Herriman City		2625300037	5430 West Herriman Parkway	5430 West Herriman Boulevard
BEG S 89°52'36" E 197.96 FT & N 1041.25 FT & N 1°27'15" W 109.30 FT M OR L FR NW COR OF SEC 35, T 3S, R 2W, SLM; N 1°27'15" W 18.44 FT; N 82°47'44" E 1147.91 FT; S 89°53'17" E 417.51 FT; S 963.43 FT M OR L; NW LY ALG A 947 FT RADIUS CURVE TO R 80.01 FT M OR L; N 37°27'09" W 15.43 FT; NW LY ALG A 1924.65 FT RADIUS CURVE TO L 721.82 FT; N 58°56'26" W 140.74 FT; NW LY ALG A 1000 FT RADIUS CURVE TO L 451.25 FT M OR L; N 84°47'42" W 411.95 FT M OR L TO BEG. 12.19 AC.				
Herriman City		2625300035	5229 West Herriman Parkway	5229 West Herriman Boulevard
BEG SW COR PARCEL A, TERRAMEER PUD PH 1-A; NW LY 196.27 FT M OR L ALG A 947 FT RADIUS CURVE TO R; N 963.43 FT M OR L; S 89°53'17" E 106.66 FT; S 2° E 1093.41 FT M OR L TO BEG. 2.97 AC. M OR L.				
Herriman City		2636132010	5230 West Herriman Parkway	5230 West Herriman Boulevard
BEG S 0°05'34" W 662.93 FT & W 133.2 FT FR N 1/4 COR SEC 36, T 3S, R 2W, SLM; W 631.54 FT; N 825.17 FT; NW LY ALG A 845.85 FT RADIUS CURVE TO R 160.78 FT; W 17.37 FT M OR L; N 56.24 FT M OR L; SE LY 187.74 FT M OR L ALG A 1053 FT RADIUS CURVE TO L; S 2° E 100.20 FT M OR L; S 89°52'36" E 18.11 FT; S 271.52 FT; E 12.34 FT; SE LY ALG A 250 FT RADIUS CURVE TO R 67.21 FT; S 0°02'12" W 62.99 FT; NW LY ALG A 190 FT RADIUS CURVE TO L 67.79 FT; W 12.34 FT; S 164.73 FT; E 78.61 FT; S 0°02'12" W 167 FT; S 89°52'43" E 532.9 FT; S 96.87 FT TO BEG. 2.27 AC M OR L.				
Herriman City		2625376011	5230 West Herriman Parkway	5230 West Herriman Boulevard
BEG N 89°36'45" W 763.95 FT FR S 1/4 COR SEC 25, T3S, R2W, SLM; N 1°45'09" W 100.20 FT M OR L; SE LY 234.38 FT M OR L ALG A 1053 FT RADIUS CURVE TO L; N 89°36'45" W 210.37 FT M OR L TO BEG. 0.22 AC M OR L.				
Herriman City		2636131015	5222 West Herriman Parkway	5222 West Herriman Boulevard
BEG S 0°20'43" W 53.85 FT FR N 1/4 COR SEC 36, T3S, R2W, SLM; N 89°36'48" W 221.16 FT; NW LY 338.22 FT ALG A 1053 FT RADIUS CURVE TO R; N 89°52'36" W 192.26 FT; S 176.60 FT; E 745.54 FT; N 0°05'34" E 121.15 FT TO BEG. 2.46 AC.				
Herriman City		2625400040	5200 West Herriman Parkway	5200 West Herriman Boulevard
BEG N 4°36'44" E 52.30 FT FR S 1/4 COR SEC 25, T3S, R2W, SLM; N 04°36'44" E 690.24 FT; N 85°07'56" E 416.86 FT; S 02°15'09" E 721.80 FT; N 89°14'13" W 269.44 FT; N 89°36'48" W 229.81 FT TO BEG. 7.42 AC.				

Subdivision/ Area	Old Street Name	Old Coordinates and Range	New Street Name	New Coordinates and Range
Herriman Parkway	Herriman Parkway	12600 South to 12420 South from 5040 West to 6480 West	Herriman Boulevard	12600 South to 12420 South from 5040 West to 6480 West


Dated this 7 day of November, 2016.

  
 \_\_\_\_\_  
 Blake Thomas, PE  
 City of Herriman, City Engineer

ATTEST:  
  
 JACKIE NOSTROM  
 City of Herriman, City Recorder

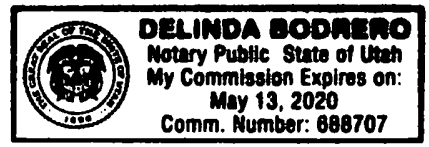


On the 7 day of November, 2016, Blake Thomas personally appeared before me and, on his oath, acknowledged to me that he is the City Engineer of the City of Herriman, Utah, a municipal corporation and political subdivision, and the foregoing instrument was signed in his official capacity as indicated.



NOTARY PUBLIC Delinda Bodrero

On the 7 day of November, 2016, Jackie Nostrom personally appeared before me and, on her oath, acknowledged to me that she is the City Recorder of the City of Herriman, Utah, a municipal corporation and political subdivision, and the foregoing instrument was signed in her official capacity as indicated.



NOTARY PUBLIC Delinda Bodrero