


Clinton City

1906 West 1800 North
CLINTON, UTAH 84015
(801) 825-5398

RETURN
FEB 21 1996



ADDRESS CORRECTION AFFIDAVIT

E 1229141 B 1970 P 895
CAROL DEAN PAGE, DAVIS CNTY RECORDER
1996 FEB 21 9:20 AM FEE .00 DEP JB
REC'D FOR CLINTON CITY

To Whom It May Concern:

As the Community Development Director for Clinton City, Davis County, Utah, I have determined that the following address(es) has(have) been incorrectly recorded. The correct address(es) is(are) indicated.

SUNRAY SUBDIVISION

<u>Tax I.D. #</u>	<u>Lot</u>	<u>Incorrect Address</u>	<u>Correct Address</u>
14-013-0005	5	1461 West 1800 North	1457 West 1800 North

SUNRISE PARK

<u>Tax I.D. #</u>	<u>Lot</u>	<u>Incorrect Address</u>	<u>Correct Address</u>
14-072-0006	6	782 West 1200 North	714 West 1200 North
14-072-0007	7	781 West 1200 North	711 West 1200 North

CLIFFORD ESTATES NO 2

<u>Tax I.D. #</u>	<u>Lot</u>	<u>Incorrect Address</u>	<u>Correct Address</u>
14-163-0028		1703 North 1220 West	1236 West 1700 North
14-019-0043		None indicated	2087 North 2000 West
14-002-0043		None Indicated	1312 West 1800 North
14-063-0069		1037 North 1000 West	997 North 1000 West

GOLDEN WEST

<u>Tax I.D. #</u>	<u>Lot</u>	<u>Incorret Address</u>	<u>Correct Address</u>
13-055-0032	32	2673 North 1080 West	1077 West 2600 North


YALE CREST

<u>Tax I.D. #</u>	<u>Lot</u>	<u>Incorrect Address</u>	<u>Correct Address</u>
13-162-0009	9	1845 North 725 West	1847 North 725 West

PARK DAVID

E 1229141 B 1970 P 896


<u>Tax I.D. #</u>	<u>Lot</u>	<u>Incorrect Address</u>	<u>Correct Address</u>
14-202-0007	7	2242 West 1680 North	2237 West 1680 North



Lynn E. Vinzant
Community Development Director


State of Utah)
 : ss
County of Davis)

On the 16 day of January, 1996, personally appeared before me Lynn E. Vinzant, who being by me duly sworn did say that he is the Community Development Director of CLINTON CITY, who duly acknowledged to me that he executed the same.



Notary Public

My Commission Expires: 1-2-99 Residing at: Clinton, Utah



— RECORDER'S MEMO —
LEGIBILITY OF TYPING OR PRINTING
UNSATISFACTORY IN THE DOCUMENT
WHEN RECEIVED

IPTION

SERIAL# 14:013:0005	ACRES .23 ACRES	PAGE 1.	INFO DATE 02/16/96
TAX NAME 1997: JARAMILLO, JIM E & ANN M			
PROP. ADDRESS: 1457 WEST 1800 NORTH CLINTON			

LEGAL DESCRIPTION:
ALL OF LOT 5, SUN RAY. CONT. 0.23 ACRES

LILD	LAND INDEX SYSTEM	LEGAL DESCRIPTION

SERIAL# 14:072:0006	ACRES .2 ACRES	PAGE 1.
TAX NAME 1997: KLINGLER, WILLIAM K & KAREN KAY A		
PROP. ADDRESS: 1213 NORTH 700 WEST CLINTON		

LEGAL DESCRIPTION:
ALL OF LOT 6, SUNRISE PARK #1. CONT. 0.20 ACRES.

LILD	LAND INDEX SYSTEM	LEGAL DESCRIPTION

SERIAL# 14:072:0007	ACRES .2 ACRES	PAGE 1.
TAX NAME 1997: KENT, HENRY M & DIANA B		
PROP. ADDRESS: 711 WEST 1200 NORTH CLINTON		

LEGAL DESCRIPTION:
ALL OF LOT 7, SUNRISE PARK #1; CONT. 0.20 ACRES.

LILD	LAND INDEX SYSTEM	LEGAL DESCRIPTION
SERIAL# 14:163:0028	ACRES .245 ACRES	PAGE 1.
TAX NAME 1997: BASINGER, GARY T & HEIDI L		INFO DATE 02/16/96
PROP. ADDRESS: 1703 NORTH 1220 WEST CLINTON		
LEGAL DESCRIPTION:		
ALL OF LOT 28, CLIFFORD ESTATES NO 2	CONTAINS 0.245 ACRES	

LILD	LAND INDEX SYSTEM	LEGAL DESCRIPTION
SERIAL# 14:019:0043	ACRES .33 ACRES	PAGE 1.
TAX NAME 1997: MITCHELL, MARK B & NICOLE S		INFO DATE 02/16/96
PROP. ADDRESS: 2087 NORTH 2000 WEST CLINTON		
LEGAL DESCRIPTION:		
BEG 50 RODS 233 FT S FR THE NE COR OF THE NE 1/4 OF SEC 28-T5N-R2W SLM; TH W 175 FT; TH S 101 FT; TH E 175 FT; TH N 101 FT TO THE POB. CONT. 0.33 ACRES LESS S TREET		

SERIAL# 14:002:0043 ACRES .441 ACRES PAGE 1.
TAX NAME 1997: VANDERSTAPPEN, JOHN G & JANET F
PROP. ADDRESS: 1312 WEST 1800 NORTH CLINTON

INFO DATE 02/16/96

LEGAL DESCRIPTION:

BEG 261 FT W & 42 FT N FR THE SE COR OF THE SW 1/4 OF THE NE 1/4 OF SEC 27-T5N-R
2W SLM; RUN TH W 125.45 FT M/L TO THE SE COR OF PARCEL DEEDED IN BOOK 1529, PAGE
118; TH N 00^03'26" E 153 FT; TH E 125.45 FT; TH S 00^03'26" W 153 FT TO POB.
CONT. 0.441 ACRES.

E 1229141 B 1970 P 899

LILD	LAND INDEX SYSTEM	LEGAL DESCRIPTION
SERIAL# 14:063:0069	ACRES .25 ACRES PAGE 1.	INFO DATE 02/16/96
TAX NAME 1997: STOTT, MARTIN P & DIXIE		
PROP. ADDRESS:		

LEGAL DESCRIPTION:

PART OF THE SE 1/4 OF THE NE 1/4 OF SEC 34-T5N-R2W SLM, DESC AS FOLLOWS: BEG AT
A PT ON THE W LINE OF 1000 W STR; SD PT BEING S 00^06'31" W 1570.60 FT & N 89^5
3'29" W 33.00 FT FR THE NE COR OF SD SEC 34 (BASIS OF BEARING BEING N 00^06'31"
E BETWEEN THE E 1/4 COR & THE NE COR OF SD SEC 34) & RUN TH N 89^53'29" W 115.00
FT; TH S 00^06'31" W 94.40 FT TO THE N LINE OF VENABLE'S LAND; TH S 89^48'10" E
115.00 FT ALG SD N LINE TO THE W LINE OF SD 1000 W STR; TH N 00^06'31" E 94.58
FT ALG SD W LINE TO THE POB. CONT. 0.25 ACRES.

LILD	LAND INDEX SYSTEM	LEGAL DESCRIPTION
SERIAL# 13:055:0032	ACRES .25 ACRES PAGE 1.	INFO DATE 02/16/96
TAX NAME 1997: SCHUTTE, MICHAEL A		
PROP. ADDRESS: 2673 NORTH 1080 WEST CLINTON		

LEGAL DESCRIPTION:

ALL OF LOT 32, GOLDEN WEST VILLA #1. CONT 0.25 ACRES

LILD LAND INDEX SYSTEM LEGAL DESCRIPTION

SERIAL# 13:162:0009 ACRES .215 ACRES PAGE 1. INFO DATE 02/16/96
TAX NAME 1997: DICKSON, NATHAN D
PROP. ADDRESS: 1845 NORTH 725 WEST CLINTON

LEGAL DESCRIPTION:
ALL OF LOT 9 YALE CREST SUBD NO 1 CONT. 0.215 ACRES

LILD LAND INDEX SYSTEM LEGAL DESCRIPTION

SERIAL# 14:202:0007 ACRES .21 ACRES PAGE 1. INFO DATE 02/16/96
TAX NAME 1997: DREAMBUILDERS INC
PROP. ADDRESS: 1671 NORTH 2225 WEST CLINTON

LEGAL DESCRIPTION:
ALL OF LOT 7, PARK DAVID ESTATES NO. 1 CONTAINS 0.21 ACRES