

12231418
2/29/2016 4:57:00 PM \$685.00
Book - 10407 Pg - 1944-2023
Gary W. Ott
Recorder, Salt Lake County, UT
INTEGRATED TITLE INS SERVICES
BY: eCASH, DEPUTY - EF 80 P.

WHEN RECORDED, MAIL TO:

Restore Utah LLC
1600 South State Street
Salt Lake City, Utah 84115
Attention: Jim Schulte

**AFFIDAVIT REGARDING MERGER OF ENTITIES AND NAME
CORRECTION
(Salt Lake County)**

State of California)
County of Alameda) ss.


The undersigned, who is the manager of Restore Utah GP LLC, a Utah limited liability company, which entity is the manager of Restore Utah LLC, a Delaware liability company ("Restore Utah"), Restore Utah Holdings I LLC, a Delaware limited liability company ("Restore Holdings"), and Restore Utah Property I LLC, a Delaware limited liability company, also known as Restore Utah Property I, LLC ("Restore Property"), being of legal age and first duly sworn, deposes and says:

1. That Restore Property acquired title to the real property more particularly described in the attached Exhibit A (the "Properties").
2. That on February 25, 2016, pursuant to an Agreement and Plan of Merger and a Certificate of Merger filed with the Secretary of State of the State of Delaware, Restore Property and Restore Holdings were merged with and into Restore Utah, which is now the surviving entity.
3. That a Certified Copy of the Certificate of Merger from the Secretary of State of the State of Delaware is attached hereto as Exhibit B and made a part hereof for all purposes.
4. Further, that Restore Utah has erroneously taken title to certain properties in the County (described in the attached Exhibit C) under the names of "Restore Utah, LLC, a Delaware limited liability company", "Restore Utah, LLC, a Delaware limited liability corporation", and "Restore Utah, LLC". All such should be amended to read as "Restore Utah LLC, a Delaware limited liability company".

[SIGNATURE PAGE FOLLOWS]

DATED as of February 24, 2016.

RESTORE UTAH GP LLC, a Utah limited liability company

By: 
Name: Steve Riter
Title: Manager

~~The foregoing Affidavit Regarding Merger of Entities was subscribed to and acknowledged before me on this ___ day of February, 2016, by Steve Riter, the manager of Restore Utah GP LLC, a Utah limited liability company.~~

My Commission Expires: _____

NOTARY PUBLIC

Residing at: _____

A notary public or other officer completing this certificate verifies only the identity of the individual who signed the document to which this certificate is attached, and not the truthfulness, accuracy, or validity of that document.

State of California)
County of Alameda)

On February 24, 2016 before me,
Patricia M. Cearley, Notary Public (here insert name and title of the officer),
personally appeared Steve Riter

who proved to me on the basis of satisfactory evidence to be the person(s) whose name(s) is/are subscribed to the within instrument and acknowledged to me that he/she/they executed the same in his/her/their authorized capacity(ies), and that by his/her/their signature(s) on the instrument the person(s), or the entity upon behalf of which the person(s) acted, executed the instrument.

I certify under PENALTY OF PERJURY under the laws of the State of California that the foregoing paragraph is true and correct.

WITNESS my hand and official seal.

Signature Patricia M. Cearley (Seal)

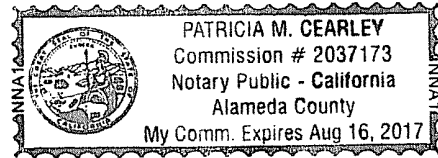


Exhibit A

(Legal Description of Properties Affected by the Merger)

EXHIBIT "A"

PARCEL 2:

Lot 20, in Block 2, MURRAY HILL GARDENS - PLAT B, according to the official plat thereof, as recorded in the office of the Salt Lake County Recorder.

Parcel Identification No. 22-06-377-027.

Property Address: 4610 South Atwood Boulevard, Murray UT 84107

PARCEL 3:

Lot 214, in Block 40, HOFFMAN HEIGHTS #6 SUBDIVISION, according to the official plat thereof, as recorded in the office of the Salt Lake County Recorder.

Parcel Identification No. 20-12-228-007.

Property Address: 4850 South 4900 West, Kearns UT 84118

PARCEL 4:

Part of Lots 11 and 12, of Glendale Park Plat "A" Survey, according to the official plat thereof: BEGINNING at a point 561 feet South and 231 feet West of the Northeast Corner of Lot 12, aforesaid, and running thence West 165 feet, to a 4 rod street; thence South 66 feet; thence East 165 feet; thence North 66 feet to the point of beginning.

Parcel Identification No. 15-03-452-009.

Property Address: 569 South Montgomery Street, Salt Lake City UT 84104

PARCEL 6:

Lot 257, OQUIRRH SHADOWS NO. 3, according to the official plat thereof, as recorded in the office of the Salt Lake County Recorder.

Parcel Identification No. 20-24-102-021.

Property Address: 5406 West Northlilac Avenue, West Jordan UT 84081

PARCEL 7:

BEGINNING at a point 16.5 feet East and 16 feet South of the Northwest Corner of Lot 2, Block 2, Plat "A", Salt Lake City Survey, and running thence South 38.75 feet; thence East 132 feet; thence North 38.75 feet; thence West 132 feet to the point of beginning.

TOGETHER WITH a non-exclusive right of way for ingress and egress, as created by Warranty Deed recorded July 15, 1909 as Entry No. 252285, in Book 8-C, at Page 241, over and across the following:

BEGINNING 1 rod East and 9 rods South of the Northwest corner of Lot 7, Block 2, Plat "A", Salt Lake City Survey, and running thence East 9 rods; thence South 22 rods; thence West 9 rods; thence North 1 rod; thence East 8 rods; thence North 20 rods; thence West 8 rods; thence North 1 rod to the point of beginning.

Parcel Identification No. 16-07-176-011

Property Address: 843 South Edison Street, Salt Lake City UT 84111

PARCEL 9:

Lot 5, in Block 4, GLENDALE GARDENS PLAT "F", according to the official plat thereof, as recorded in the office of the Salt Lake County Recorder.

Parcel Identification No. 15-10-476-010.

Property Address: 1472 West Burbank Avenue, Salt Lake City UT 84104

PARCEL 10:

BEGINNING at the Northeast corner of Lot 7, Block 8, Plat B of Salt Lake City Survey; and running thence South 31 feet; thence West 5 ½ rods; thence North 31 feet; thence East 5 ½ rods to the point of beginning.

TOGETHER WITH a non-exclusive easement for ingress and egress purposes appurtenant to Parcel No. 67 as disclosed by mesne instruments of record, being more particularly described as follows:

BEGINNING at a point 31 feet South of the Northeast corner of Lot 7, Block 8, Plat B of Salt Lake City Survey; and running thence South 1 rod; thence West 9 rods; thence South 76.25 feet; thence West 2 rods; thence North 92.75 feet; thence East 11 rods to the point of beginning.

Parcel Identification No. 16-07-205-009.

Property Address: 724 South 400 East, Salt Lake City UT 84111

PARCEL 11:

Lot 4, in Block 8, S1 - E3, KEARNS TOWNSITE PLAT 2, according to the official plat thereof, as recorded in the office of the Salt Lake County Recorder.

Parcel Identification No. 21-18-207-011.

Property Address: 5462 South 4270 West, Kearns UT 84118

PARCEL 12:

Lot 47, in Block 2, HOFFMAN HEIGHTS #1 SUBDIVISION, according to the official plat thereof, as recorded in the office of the Salt Lake County Recorder.

Parcel Identification No. 21-07-111-003.

Property Address: 4827 South 4720 West, Kearns UT 84118

PARCEL 13:

Lot 429, CHERRYWOOD VILLAGE #4 SUBDIVISION, according to the official plat thereof, as recorded in the office of the Salt Lake County Recorder.

Parcel Identification No. 20-01-408-011.

Property Address: 4478 South Early Duke Street, West Valley City UT 84120

PARCEL 14:

BEGINNING 156 feet North from the Southeast corner of Lot 8, Block 92, Plat "C", Salt Lake City Survey; thence West 128 feet; thence North 50 feet; thence East 158.65 feet; thence South 50 feet; thence West 30.65 feet to the point of beginning.

Parcel Identification No. 08-35-130-018.

Property Address: 641 North American Beauty Drive, Salt Lake City UT 84116

PARCEL 15:

Lot 19, ROSE PARK PLAT "S", according to the official plat thereof, as recorded in the office of the Salt Lake County Recorder.

Parcel Identification No. 08-26-128-015.

Property Address: 1333 North Nocturne Drive, Salt Lake City UT 84116

PARCEL 17:

Lot 223, DUBLIN TOWN NO. 2, according to the official plat thereof, as recorded in the office of the Salt Lake County Recorder.

Parcel Identification No. 20-12-376-017.

Property Address: 5300 West 5240 South, Kearns UT 84118

PARCEL 18:

Lot 610, HILLSDALE SUBDIVISION NO. 6, AMENDED AND EXTENDED, according to the official plat thereof, as recorded in the office of the Salt Lake County Recorder.

Parcel Identification No. 15-28-151-013.

Property Address: 2886 South 3095 West, West Valley City UT 84119

PARCEL 19:

BEGINNING at a point South 89°58'07" West 54 feet from the Southeast corner of Lot 1, Block 2, Miles & Hamilton Addition, according to the official plat thereof, recorded in Book B of Plats at Page 120, records of Salt Lake County, Utah; and running thence North 0°03'34" West 97 feet; thence South 89°58'07" West 48 feet; thence South 0°03'34" East 97 feet; thence North 89°58'08" East 48 feet to the point of beginning.

Parcel Identification No. 15-03-276-026.

Property Address: 1462 West 300 South, Salt Lake City UT 84104

PARCEL 20:

Lot 52, in Block 32, HOFFMAN HEIGHTS #6 SUBDIVISION, according to the official plat thereof, as recorded in the office of the Salt Lake County Recorder.
Parcel Identification No. 21-07-152-015.
Property Address: 4732 West 4925 South, Kearns UT 84118

PARCEL 21:

Lot 30, in Block 74, HOFFMAN HEIGHTS #12 SUBDIVISION, according to the official plat thereof, as recorded in the office of the Salt Lake County Recorder.
Parcel Identification No. 21-18-281-024.
Property Address: 5686 South 4015 West, Salt Lake City UT 84129

PARCEL 22:

Lot 28, in Block 3, ROSE PARK PLAT B, according to the official plat thereof, as recorded in the office of the Salt Lake County Recorder.
Parcel Identification No. 08-26-352-025.
Property Address: 773 North Sonata Street, Salt Lake City UT 84116

PARCEL 23:

Lot 374, WESTVIEW TERRACE NO. 5, according to the official plat thereof, as recorded in the office of the Salt Lake County Recorder.
Parcel Identification No. 20-12-105-003.
Property Address: 4831 South Heath Avenue, Kearns UT 84118

PARCEL 24:

Lot 109, CENTENNIAL VILLAGE NO. 6, according to the official plat thereof, as recorded in the office of the Salt Lake County Recorder.
LESS AND EXCEPTING therefrom all oil, gas and other minerals of every kind and description underlying the surface of the subject property.
Parcel Identification No. 14-28-478-007.
Property Address: 3369 South Patrick Drive, Magna UT 84044

PARCEL 26:

The South 15 feet of Lot 19, All of Lot 20 and the North 10 feet of Lot 21, in Block 23, OAKLEY, according to the official plat thereof, as recorded in the office of the Salt Lake County Recorder.
TOGETHER WITH one-half of the vacated alley abutting on the East.
Parcel Identification No. 08-27-428-004.
Property Address: 944 North 1500 West, Salt Lake City UT 84116

PARCEL 28:

The East 65 feet of Lots 65, 66 and 67, inclusive, POPLAR PLACE, according to the official plat thereof, as recorded in the office of the Salt Lake County Recorder.

Parcel Identification No. 15-02-356-008.

Property Address: 1258 West Arapahoe Avenue, Salt Lake City UT 84104

PARCEL 29:

Lot 7, in Block 1, FRANKLIN SUBDIVISION OF BLOCK 46, PLAT C, SALT LAKE CITY SURVEY, according to the official plat thereof, as recorded in the office of the Salt Lake County Recorder.

Parcel Identification No. 15-02-232-014.

Property Address: 153 South Jeremy Street, Salt Lake City UT 84104

PARCEL 31:

Lot 49, SCOTTSDALE SUBDIVISION, according to the official plat thereof, as recorded in the office of the Salt Lake County Recorder.

Parcel Identification No. 15-29-308-022.

Property Address: 3936 West 3280 South, West Valley City UT 84120

PARCEL 32:

Lot 21, in Block 3, S1 - E3, KEARNS TOWNSITE PLAT "1", according to the official plat thereof, as recorded in the office of the Salt Lake County Recorder.

Parcel Identification No. 21-18-206-005.

Property Address: 4349 West 5570 South, Kearns UT 84118

PARCEL 35:

Lot 209, VILLAGE II PHASE 2 'SECOND AMENDED', according to the official plat thereof, as recorded in the office of the Salt Lake County Recorder.

Parcel Identification No. 21-04-213-009.

Property Address: 2464 West Hard Rock Drive, Taylorsville UT 84129

PARCEL 36:

Lot 154, Block 92, HOFFMAN HEIGHTS #14 SUBDIVISION, according to the official plat thereof, as recorded in the office of the Salt Lake County Recorder.

Parcel Identification No. 21-07-252-019.

Property Address: 4908 South 4340 West, Kearns UT 84118

PARCEL 37:

BEGINNING at a point which is South 89°57'40" West 220 feet from the Southwest corner of Lot 2, Block 4, Blaine Subdivision, a subdivision of part of the Southeast Quarter of the Southeast Quarter of Section 3, Township 1 South, Range 1 West, Salt Lake Meridian, and running thence South 89°57'40" West 55 feet; thence North 0°03'34" West 157 feet; thence North 89°57'40" East 55 feet; thence South 0°03'34" East 157 feet to the point of beginning.

Parcel Identification No. 15-03-479-020.

Property Address: 1454 West 600 South, Salt Lake City UT 84104

PARCEL 38:

Lot 63, BEST VIEW NO. 5, according to the official plat thereof, as recorded in the office of the Salt Lake County Recorder.

Parcel Identification No. 21-10-332-009.

Property Address: 1839 West Leisure Lane, Taylorsville UT 84129

PARCEL 39:

Lot 9, in Block 5, ROSE PARK PLAT A, according to the official plat thereof, as recorded in the office of the Salt Lake County Recorder.

Parcel Identification No. 08-26-382-010.

Property Address: 1068 West Signora Drive, Salt Lake City UT 84116

PARCEL 40:

Lot 84, GRANGER PARK SUBDIVISION, according to the official plat thereof, as recorded in the office of the Salt Lake County Recorder.

Parcel Identification No. 15-27-329-016.

Property Address: 1786 West 3300 South, West Valley City UT 84119

PARCEL 41:

Lot 15, HUFF ACRES SUBDIVISION, according to the official plat thereof, as recorded in the office of the Salt Lake County Recorder.

Parcel Identification No. 22-08-404-002.

Property Address: 5087 South Lori Way, Murray UT 84117

PARCEL 42:

Lot 208, in Block 94, HOFFMAN HEIGHTS #14 SUBDIVISION, according to the official plat thereof, as recorded in the office of the Salt Lake County Recorder.

Parcel Identification No. 21-07-184-001.

Property Address: 4995 South 4420 West, Kearns UT 84118

PARCEL 43:

Lot 181, Block 93, HOFFMAN HEIGHTS #14 SUBDIVISION, according to the official plat thereof, as recorded in the office of the Salt Lake County Recorder.

Parcel Identification No. 21-07-251-003.

Property Address: 4890 South 4380 West, Kearns UT 84118

PARCEL 44:

Lot 42, in Block 42, HOFFMAN HEIGHTS #7 SUBDIVISION, according to the official plat thereof, as recorded in the office of the Salt Lake County Recorder.

Parcel Identification No. 20-12-279-028.

Property Address: 4980 South 4860 West, Kearns UT 84118

PARCEL 45:

Lot 104, WESTPOINTE PLAT "A" AMENDMENT NO. 1, according to the official plat thereof, as recorded in the office of the Salt Lake County Recorder.

Parcel Identification No. 08-27-104-013.

Property Address: 1933 West General Drive, Salt Lake City UT 84116

PARCEL 46:

Lot 47, CENTENNIAL VILLAGE NO. 1, according to the official plat thereof, as recorded in the office of the Salt Lake County Recorder.

Parcel Identification No. 14-33-280-002.

Property Address: 3709 South Hancock Road, Magna UT 84044

PARCEL 47:

Lot 52, PARTIAL AMENDMENT OF HILLSDALE SUBDIVISION NO. 7, according to the official plat thereof, as recorded in the office of the Salt Lake County Recorder.

Parcel Identification No. 15-28-176-013.

Property Address: 2830 West 2935 South, West Valley City UT 84119

PARCEL 49:

Lot 349, SKY BLUE ACRES NO. 3 SUBDIVISION, according to the official plat thereof, as recorded in the office of the Salt Lake County Recorder.

Parcel Identification No. 20-01-227-006.

Property Address: 4171 South Bluejay Street, West Valley City UT 84120

PARCEL 50:

Lot 38, SUNCREST NO. 2, according to the official plat thereof, as recorded in the office of the Salt Lake County Recorder.

Parcel Identification No. 20-14-283-008.

Property Address: 5679 West Sunkist Drive, Kearns UT 84118

PARCEL 51:

Lot 118, in Block 45, HOFFMAN HEIGHTS #7 SUBDIVISION, according to the official plat thereof, as recorded in the office of the Salt Lake County Recorder.

Parcel Identification No. 20-12-276-022.

Property Address: 4902 South 4980 West, Kearns UT 84118

PARCEL 53:

Lot 14, MERRY LANE SUBDIVISION NO. 2, according to the official plat thereof, as recorded in the office of the Salt Lake County Recorder.

Parcel Identification No. 14-25-377-003.

Property Address: 5306 West Hunter Drive, West Valley City UT 84120

PARCEL 57:

Lot 407, MAJESTIC GROVE PLAT "D", according to the official plat thereof, as recorded in the office of the Salt Lake County Recorder.

Parcel Identification No. 14-33-203-017.

Property Address: 3610 South Centennial Road, Magna UT 84044

PARCEL 58:

Lot 18, HYLAND LAKE SUBDIVISION, according to the official plat thereof, as recorded in the office of the Salt Lake County Recorder.

Parcel Identification No. 22-17-451-035.

Property Address: 6032 South Lakeside Drive, Murray UT 84121

PARCEL 59:

Lot 7, in Block 3, HOFFMAN HEIGHTS #1 SUBDIVISION, according to the official plat thereof, as recorded in the office of the Salt Lake County Recorder.

Parcel Identification No. 21-07-127-002.

Property Address: 4605 West 4715 South, Kearns UT 84118

PARCEL 60:

Lot 162, in Block 92, HOFFMAN HEIGHTS #14 SUBDIVISION, according to the official plat thereof, as recorded in the office of the Salt Lake County Recorder.

Parcel Identification No. 21-07-252-027.

Property Address: 4970 South 4340 West, Kearns UT 84118

PARCEL 61:

Lot 5, GREENWOOD PARK SUBDIVISION NO. 2, according to the official plat thereof, as recorded in the office of the Salt Lake County Recorder.

Parcel Identification No. 28-06-327-023.

Property Address: 241 East 9125 South, Sandy UT 84070

PARCEL 62:

Lot 7, in Block 2, GLENDALE GARDENS PLAT "F", according to the official plat thereof, as recorded in the office of the Salt Lake County Recorder.

Parcel Identification No. 15-10-477-009.

Property Address: 1233 South Redwood Drive, Salt Lake City UT 84104

PARCEL 63:

Unit No. 267, in Building E-5, contained within the APPLGATE CONDOMINIUMS PHASE 1, a Utah condominium project as identified in the Record of Survey Map recorded July 3, 1973 as Entry No. 2551663, in Book 73-7, at Page 35 of Plats, (as said Record of Survey Map may have been amended and/or supplemented) and as further defined and described in the Declaration of Condominium of APPLGATE CONDOMINIUMS PHASE 1, recorded July 3, 1973, as Entry No. 2551664, in Book 3364, at Page 196 (as said Declaration may have been amended and/or supplemented) in the Office of the Recorder of Salt Lake County, Utah.

Together with the appurtenant undivided interest in and to the common areas and facilities more particularly described in said Declaration and any amendments and/or Supplements thereto.

Parcel Identification No. 21-11-478-169.

Property Address: 5256 South Gravenstein Park, Murray UT 84123

PARCEL 64:

Lot 133 and the South 1.0 foot of Lot 134, in Block 102, HOFFMAN HEIGHTS NO. 15 SUBDIVISION, according to the official plat thereof, as recorded in the office of the Salt Lake County Recorder.

Parcel Identification No. 21-07-235-016.

Property Address: 4836 South 4015 West, Salt Lake City UT 84129

PARCEL 65:

Lot 51, PARAMOUNT PARK NO. 7, according to the official plat thereof, as recorded in the office of the Salt Lake County Recorder.

Parcel Identification No. 21-18-405-004.

Property Address: 4369 West Tidwell Street, Kearns UT 84118

PARCEL 66:

Lot 112, MORTON MEADOWS PLAT "C" SUBDIVISION, according to the official plat thereof, as recorded in the office of the Salt Lake County Recorder.

Parcel Identification No. 08-34-156-006.

Property Address: 1886 West North Star Drive, Salt Lake City UT 84116

PARCEL 67:

Lot 27, WILLOW COVE NO-1 SUBDIVISION, according to the official plat thereof, as recorded in the office of the Salt Lake County Recorder.

Parcel Identification No. 15-30-353-002.

Property Address: 3339 South Squirewood Drive, West Valley City UT 84120

PARCEL 68:

BEGINNING at a point 47 feet North of the Southwest corner of Lot 1, Block 1, GLENDALE ADDITION, and running thence North 47 feet; thence East 95 feet; thence South 47 feet; thence West 95 feet to the point of beginning.

Parcel Identification No. 15-11-187-002.

Property Address: 1005 South Emery Street, Salt Lake City UT 84104

PARCEL 69:

Lot 49, in Block 105, HOFFMAN HEIGHTS #16, according to the official plat thereof, as recorded in the office of the Salt Lake County Recorder.

Parcel Identification No. 21-07-280-019.

Property Address: 4906 South 4015 West, Salt Lake City UT 84129

PARCEL 70:

Lot 1734, OQUIRRH SHADOWS, PHASE 17, according to the official plat thereof, as recorded in the office of the Salt Lake County Recorder.

Parcel Identification No. 20-24-430-043.

Property Address: 4956 West Decora Way, West Jordan UT 84081

PARCEL 71:

BEGINNING at a point 12 feet South and 130 feet West of the Northeast corner of Lot 7, Block 20, Plat "F", Salt Lake City Survey, and running thence West 30 feet; thence South 120 feet; thence East 30 feet; thence North 120 feet to the point of beginning.

Parcel Identification No. 16-05-405-015.

Property Address: 1057 East Fuller Avenue, Salt Lake City UT 84102

PARCEL 72:

Lot 12, HOLLY HEIGHTS SUBDIVISION, according to the official plat thereof, as recorded in the office of the Salt Lake County Recorder.

Parcel Identification No. 22-17-378-013.

Property Address: 872 East Mar Jane Avenue, Murray UT 84107

PARCEL 73:

Lot 228, in Block 61, HOFFMAN HEIGHTS #9 SUBDIVISION, according to the official plat thereof, as recorded in the office of the Salt Lake County Recorder.

Parcel Identification No. 21-07-378-017.

Property Address: 5333 South 4620 West, Kearns UT 84118

PARCEL 74:

Lot 39, ROSE PARK PLAT "N", according to the official plat thereof, as recorded in the office of the Salt Lake County Recorder.

Parcel Identification No. 08-26-179-034.

Property Address: 1049 North Taffeta Drive, Salt Lake City UT 84116

PARCEL 75:

Lot 58, MORTON MEADOWS SUBDIVISION PLAT A, according to the official plat thereof, as recorded in the office of the Salt Lake County Recorder.

Parcel Identification No. 08-34-328-018.

Property Address: 255 North New Star Drive, Salt Lake City UT 84116

PARCEL 76:

Lot 2, COLLIER SUBDIVISION AMENDING LOTS 27, 28 AND 29 OF BLOCK 5 HIGHLAND PARK PLAT "C", according to the official plat thereof, as recorded in the Office of the Salt Lake County Recorder.

Parcel Identification No. 16-20-482-019.

Property Address: 2722 South Richmond Street, Salt Lake City UT 84106

PARCEL 77:

Lot 137, MAJESTIC GROVE PLAT "A", according to the official plat thereof, as recorded in the office of the Salt Lake County Recorder.

Parcel Identification No. 14-33-201-048.

Property Address: 3570 South Centennial Road, Magna UT 84044

PARCEL 78:

Lots 16, 17 and 18, inclusive, in Block 1, CHAMBERS TOWNSITE ADDITION NO. 1, according to the official plat thereof, as recorded in the office of the Salt Lake County Recorder. TOGETHER WITH one-half of the vacated alley abutting on the West.

Parcel Identification No. 14-30-206-010.

Property Address: 2858 South 9100 West, Magna UT 84044

PARCEL 79:

Lot 150, MORTON MEADOWS PLAT "D" SUBDIVISION, according to the official plat thereof, as recorded in the office of the Salt Lake County Recorder.

Parcel Identification No. 08-34-153-017.

Property Address: 459 North Star Crest Drive, Salt Lake City UT 84116

PARCEL 80:

Lot 184, in Block 38, HOFFMAN HEIGHTS #6 SUBDIVISION, according to the official plat thereof, as recorded in the office of the Salt Lake County Recorder.

Parcel Identification No. 21-07-102-001.

Property Address: 4801 West 4715 South, Kearns UT 84118

PARCEL 82:

Lot 20, VIDAS AVENUE SUBDIVISION, according to the official plat thereof, as recorded in the office of the Salt Lake County Recorder.

Parcel Identification No. 16-19-403-015.

Property Address: 359 East Vidas Avenue, South Salt Lake UT 84115

PARCEL 83:

Lot 227, VALLEY WEST SUBDIVISION NO. 2 AMENDED, according to the official plat thereof, as recorded in the office of the Salt Lake County Recorder.

Parcel Identification No. 27-05-178-020.

Property Address: 8795 South 3645 West, West Jordan UT 84088

PARCEL 84:

The East 77 feet of Lots 9, 10, 11 and 12, inclusive, in Block 9, FIRST BURLINGTON ADDITION TO GLENDALE PARK, according to the official plat thereof, as recorded in the office of the Salt Lake County Recorder.

Parcel Identification No. 15-10-283-013.

Property Address: 974 South Pueblo Street, Salt Lake City UT 84104

PARCEL 85:

Lots 34 and 35, in Block 1, HOMESITE ADDITION, according to the official plat thereof, as recorded in the office of the Salt Lake County Recorder.

TOGETHER WITH one-half of the vacated alley abutting on the East.

Parcel Identification No. 16-19-476-071.

Property Address: 2565 South 500 East, Salt Lake City UT 84106

PARCEL 87:

Lot 108, COPPER HILL HEIGHTS NO. 8, according to the official plat thereof, as recorded in the office of the Salt Lake County Recorder.

Parcel Identification No. 14-34-428-055.

Property Address: 6528 West 3940 South, West Valley City UT 84128

PARCEL 88:

Lot 33, in Block 8, HOFFMAN HEIGHTS #3 SUBDIVISION, according to the official plat thereof, as recorded in the office of the Salt Lake County Recorder.

Parcel Identification No. 21-07-177-010.

Property Address: 4511 West 4895 South, Kearns UT 84118

PARCEL 89:

Lot 14, FAIRFIELD ADDITION, according to the official plat thereof, as recorded in the office of the Salt Lake County Recorder.

LESS AND EXCEPTING therefrom the Easterly 3.2 feet thereof.

Parcel Identification No. 08-34-252-039.

Property Address: 1487 West Walnut Drive, Salt Lake City UT 84116

PARCEL 90:

Lot 722, WESTWARD TERRACE NO. 7, according to the official plat thereof, as recorded in the office of the Salt Lake County Recorder.

Parcel Identification No. 14-36-427-006.

Property Address: 4923 West Seneca Road, West Valley City UT 84120

PARCEL 91:

Lot 971, CHERRYWOOD VILLAGE NO. 9, according to the official plat thereof, as recorded in the office of the Salt Lake County Recorder.

Parcel Identification No. 20-01-254-009.

Property Address: 4332 South Rose Blossom Street, West Valley City UT 84120

PARCEL 92:

Lot 19, SPURRIER SUBDIVISION, according to the official plat thereof, as recorded in the office of the Salt Lake County Recorder.

Parcel Identification No. 21-13-227-030.

Property Address: 5534 South Spurrier Road, Murray UT 84107

PARCEL 93:

Lot 89, in Block 90-A, HOFFMAN HEIGHTS #17 SUBDIVISION, according to the official plat thereof, as recorded in the office of the Salt Lake County Recorder.

Parcel Identification No. 21-07-206-007.

Property Address: 4311 West 4835 South, Kearns UT 84118

PARCEL 94:

Lot 212, MORTON MEADOWS PLAT "G", according to the official plat thereof, as recorded in the office of the Salt Lake County Recorder.

Parcel Identification No. 08-34-176-008.

Property Address: 436 North Star Crest Drive, Salt Lake City UT 84116

PARCEL 95:

BEGINNING at the Southwest corner of Lot 1, TAYLORSVILLE GARDENS NO. 6, according to the official plat thereof on file and of record in the Salt Lake County Recorder's Office; thence South 84° East 4.393 feet to a point on a 50 foot radius curve whose center bears South 84° East 50.00 feet; thence clockwise around said curve 94.83 feet to the East line of said Lot 1; thence North 6° East 91.595 feet; thence North 73°41'39" West 88.642 feet; thence South 0°12' East 155.734 feet to the point of beginning.

Parcel Identification No. 21-03-152-015.

Property Address: 2066 West Todd Way, Taylorsville UT 84129

PARCEL 97:

Lot 85, SUNDOWN NO. 4 SUBDIVISION, according to the official plat thereof, as recorded in the office of the Salt Lake County Recorder.

Parcel Identification No. 14-36-405-026.

Property Address: 5096 West Boot Hill Drive, West Valley City UT 84120

PARCEL 98:

Lot 5 and 6, inclusive, POPLAR PLACE, according to the official plat thereof, as recorded in the office of the Salt Lake County Recorder.

Parcel Identification No. 15-02-358-007.

Property Address: 633 South 1200 West, Salt Lake City UT 84104

PARCEL 99:

Lot 12, in Block 12, ROSE PARK PLAT A, according to the official plat thereof, as recorded in the office of the Salt Lake County Recorder.

Parcel Identification No. 08-26-452-011.

Property Address: 723 North Pearl Harbor Street, Salt Lake City UT 84116

PARCEL 100:

Lot 94, in Block 26, HOFFMAN HEIGHTS #5 SUBDIVISION, according to the official plat thereof, as recorded in the office of the Salt Lake County Recorder.

Parcel Identification No. 21-07-304-022.

Property Address: 4716 West 5135 South, Kearns UT 84118

PARCEL 101:

Lot 34, FONTAINE CLAIRE SUBDIVISION, according to the official plat thereof, as recorded in the office of the Salt Lake County Recorder.

Parcel Identification No. 27-03-233-001.

Property Address: 1407 West 8780 South, West Jordan UT 84088

PARCEL 103:

Lot 13, in Block 4, GLENDALE GARDENS, PLAT "B", according to the official plat thereof, as recorded in the office of the Salt Lake County Recorder.

Parcel Identification No. 15-11-301-035.

Property Address: 1106 South 1300 West, Salt Lake City UT 84104

PARCEL 104:

Lot 34, HARVEST ESTATES NO. 3 PHASE II according to the official plat thereof, as recorded in the office of the Salt Lake County Recorder.

Parcel Identification No. 21-28-229-014.

Property Address: 7194 South 2370 West, West Jordan UT 84084

PARCEL 106:

Lots 31 and 32, in Block 9, JORDAN PLACE, according to the official plat thereof, as recorded in the office of the Salt Lake County Recorder.

TOGETHER WITH one-half of the vacated alley abutting on the South.

Parcel Identification No. 15-03-428-019.

Property Address: 1379 West Pacific Avenue, Salt Lake City UT 84104

PARCEL 107:

Lot 62, HILLSDALE SUBDIVISION, according to the official plat thereof, as recorded in the office of the Salt Lake County Recorder.

Parcel Identification No. 15-28-326-034.

Property Address: 3238 South Hillsdale Drive, West Valley City UT 84119

PARCEL 108:

The North 24 feet of Lot 20, All of Lot 21, and the South 13 feet of Lot 22, in Block 1, HOME SUBDIVISION, according to the official plat thereof, as recorded in the office of the Salt Lake County Recorder.

Parcel Identification No. 08-35-134-006.

Property Address: 548 North Marion Street, Salt Lake City UT 84116

PARCEL 109:

Lot 64, CENTENNIAL VILLAGE #2, according to the official plat thereof, as recorded in the office of the Salt Lake County Recorder.

Parcel Identification No. 14-33-252-018.

Property Address: 7564 West Washington Road, Magna UT 84044

PARCEL 110:

The North 65 feet of Lot 41 and the South 10 feet of Lot 40, ROLLING MEADOWS NO. 1 AMENDED, according to the official plat thereof, as recorded in the office of the Salt Lake County Recorder.

Parcel Identification No. 15-33-327-004.

Property Address: 2784 West 3835 South, Salt Lake City UT 84119

PARCEL 111:

Lot 219, INDIAN VILLAGE SOUTH SUBDIVISION #5, according to the official plat thereof, as recorded in the office of the Salt Lake County Recorder.

Parcel Identification No. 21-08-453-019.

Property Address: 5238 South Ridgecrest Drive, Taylorsville UT 84129

PARCEL 112:

Lot 65, Block 4, HOFFMAN HEIGHTS #2, according to the official plat thereof, as recorded in the office of the Salt Lake County Recorder.

Parcel Identification No. 21-07-137-016.

Property Address: 4470 West 4865 South, Salt Lake City UT 84118

PARCEL 113:

Lot 318, WESTVIEW TERRACE NO. 4, according to the official plat thereof, as recorded in the office of the Salt Lake County Recorder.

Parcel Identification No. 20-12-152-017.

Property Address: 4892 South 5415 West, Salt Lake City UT 84115

PARCEL 115:

Commencing 108.7 feet West from the Southeast Corner of Lot 9, Block 32, Ten Acre Plat "A", Big Field Survey, and running thence West 51 feet; thence North 125 feet; thence East 51 feet; thence South 125 feet to the place of beginning.

Parcel Identification No. 16-30-126-005.

Property Address: 185 East Claybourne Avenue, Salt Lake City UT 84115

PARCEL 117:

Lot 35, HORIZON PHASE 1 SUBDIVISION, according to the official plat thereof, as recorded in the office of the Salt Lake County Recorder.

Parcel Identification No. 21-17-305-006.

Property Address: 3939 West Vixen Avenue, Taylorsville UT 84118

PARCEL 118:

Commencing 10.6 rods North and 8 rods East from the Southwest corner of Lot 5, Block 8, 5 Acre Plat B, Big Field Survey, running thence East 4 rods; thence North 8 rods; thence West 4 rods; thence South 8 rods to beginning.

Parcel Identification No. 15-11-455-017.

Property Address: 863 West Fremont Avenue, Salt Lake City UT 84104

PARCEL 119:

The West 73 feet of Lot 13 and 14, Block 2, Plat "K", Salt Lake City Survey, according to the official plat thereof, on file in the office of the Salt Lake City County Recorder.

Parcel Identification No. 09-31-311-003.

Property Address: 250 North State Street, Salt Lake City UT 84103

PARCEL 120:

Lot 203, ROCHELLE PARK NO. 2 SUBDIVISION, according to the official plat thereof, as recorded in the office of the Salt Lake County Recorder.

Parcel Identification No. 14-35-326-051.

Property Address: 3947 South Chatterleigh Road, West Valley City UT 84128

PARCEL 121:

Lot 21, HILLSDALE SUBDIVISION NO. 2, according to the official plat thereof, as recorded in the office of the Salt Lake County Recorder.

Parcel Identification No. 15-28-354-010.

Property Address: 3067 West Lemay Avenue, Salt Lake City UT 84119

PARCEL 122:

All of Lot 99, SCOTTSDALE SUBDIVISION, according to the official plat thereof, as recorded in the office of the Salt Lake County Recorder.

Parcel Identification No. 15-29-307-011.

Property Address: 3817 West 3200 South, West Valley City UT 84120

PARCEL 123:

Lot 10, Block 13, ROSE PARK PLAT A, according to the official plat thereof, as recorded in the office of the Salt Lake County Recorder.

Parcel Identification No. 08-26-453-003.

Property Address: 947 West Prosperity Avenue, Salt Lake City UT 84116

PARCEL 124:

Lot 137, POLARIS GARDENS PLAT "B", according to the official plat thereof, as recorded in the office of the Salt Lake County Recorder.

Parcel Identification No. 20-12-354-011.

Property Address: 5334 South 5495 West, Salt Lake City UT 84118

PARCEL 125:

Beginning 56 feet West of the Southwest corner of Lot 1, NEW ROSE PARK NO. 1, and running thence West 110.0 feet; thence North 76.18 feet; thence East 110.0 feet; thence South 76.18 feet to the point of beginning.

Parcel Identification No. 08-22-328-007.

Property Address: 1720 West Independence Boulevard, Salt Lake City UT 84116

PARCEL 126:

Lots 53 and 54, Block 9, CITY PARK SUBDIVISION, according to the official plat thereof, as recorded in the office of the Salt Lake County Recorder.

Parcel Identification No. 15-02-404-035.

Property Address: 474 South Post Street, Salt Lake City UT 84104

PARCEL 127:

Lot 125, Block 11, HOFFMAN HEIGHTS NO. 3, according to the official plat thereof, as recorded in the office of the Salt Lake County Recorder.

Parcel Identification No. 21-07-180-002.

Property Address: 4595 West 4985 South, Salt Lake City UT 84118

PARCEL 128:

All of Lot 2, HEATHER SUBDIVISION, according to the official plat thereof, as recorded in the office of the Salt Lake County Recorder.

Parcel Identification No. 21-36-326-002.

Property Address: 8205 South Ivy Drive, Midvale UT 84047

PARCEL 129:

Lot 4, WESTERN HILLS NO. 1, according to the official plat thereof, as recorded in the office of the Salt Lake County Recorder.

Parcel Identification No. 21-32-131-004.

Property Address: 7837 South 3620 West, West Jordan UT 84088

PARCEL 130:

The West 8 feet of Lot 30 and all of Lot 31, THIRD BURLINGTON ADDITION, according to the official plat thereof, as recorded in the office of the Salt Lake County Recorder.

Parcel Identification No. 15-10-253-021.

Property Address: 1504 West 900 South, Salt Lake City UT 84104

PARCEL 131:

All of Lot 53, HILLSDALE SUBDIVISION NO. 2, according to the official plat thereof, as recorded in the office of the Salt Lake County Recorder.

Parcel Identification No. 15-28-353-002.

Property Address: 3179 West Mark Avenue, West Valley City UT 84119

PARCEL 132:

Lot 78, Block 51, HOFFMAN HEIGHTS NO. 20 SUBDIVISION, according to the official plat thereof, as recorded in the office of the Salt Lake County Recorder.

Parcel Identification No. 20-12-431-007.

Property Address: 4839 West 5055 South, Salt Lake City UT 84118

PARCEL 133:

Lot 50, MEADOWBROOK FARMS NO. 11, according to the official plat thereof, as recorded in the office of the Salt Lake County Recorder.

Parcel Identification No. 21-02-307-017.

Property Address: 1185 West 4505 South, Taylorsville UT 84123

PARCEL 134:

Lot 64, BENNION ESTATES NO. 2, according to the official plat thereof, as recorded in the office of the Salt Lake County Recorder.

Parcel Identification No. 21-16-402-018.

Property Address: 2505 West Surrey Road, Salt Lake City UT 84118

PARCEL 135:

Lot 28, WHITE CITY NO. 6 SUBDIVISION, according to the official plat thereof, as recorded in the office of the Salt Lake County Recorder.

Parcel Identification No. 28-08-355-016.

Property Address: 769 East Geranium Street, Sandy UT 84094

PARCEL 136:

The North 97 feet of Lot 1, BANGERTER SUBDIVISION, according to the official plat thereof, as recorded in the office of the Salt Lake County Recorder.

ALSO

Beginning South 457 feet and 51.5 rods East from the Northwest corner of the Southwest Quarter of Section 33, Township 1 South, Range 1 West, Salt Lake Base and Meridian, and running thence East 60 feet; thence North 5 feet; thence West 60 feet; thence South 5 feet to the point of beginning.

Parcel Identification No. 15-33-302-059.

Property Address: 3035 West 3835 South, Salt Lake City UT 84123

PARCEL 137:

Lot 22, CHAPARRAL WEST PLAT A, according to the official plat thereof, as recorded in the office of the Salt Lake County Recorder.

Parcel Identification No. 14-33-151-026.

Property Address: 3717 South Buckaroo Circle, Magna UT 84044

PARCEL 138:

Lot 57, BEST VIEW NO. 5 SUBDIVISION, according to the official plat thereof, as recorded in the office of the Salt Lake County Recorder.

Parcel Identification No. 21-10-332-015.

Property Address: 1755 West Stardust Drive, Taylorsville UT 84129

PARCEL 139:

Lot 49, HARRISONWOOD ESTATES NO. 1, according to the official plat thereof, as recorded in the office of the Salt Lake County Recorder.

Parcel Identification No. 21-05-453-013.

Property Address: 4621 South Harrisonwood Circle, West Valley City UT 84119

PARCEL 140:

Lot 17, LAKE RIDGE SUBDIVISION, according to the official plat thereof, as recorded in the office of the Salt Lake County Recorder.

Parcel Identification No. 14-28-454-011.

Property Address: 3371 South Magnolia Drive, Magna UT 84044

PARCEL 141:

Lot 3, CHERRYWOOD VILLAGE NO. 5 AMENDED, according to the official plat thereof, as recorded in the office of the Salt Lake County Recorder.

Parcel Identification No. 20-01-426-014.

Property Address: 4838 West Cherrywood Lane, West Valley City UT 84120

PARCEL 142:

Lot 227, GRANGER PARK SUBDIVISION NO. 2, according to the official plat thereof, as recorded in the office of the Salt Lake County Recorder.

Parcel Identification No. 15-27-352-021.

Property Address: 2014 West 3420 South, West Valley City UT 84119

PARCEL 143:

LOTS 13, 14 and 15 and the North eighteen (18) feet of Lot 16, Block 2, HIGHLAND SUBDIVISION OF MAGNA, according to the official plat thereof, as recorded in the office of the Salt Lake County Recorder.

Parcel Identification No. 14-30-258-031.

Property Address: 3050 South 9000 West, Magna UT 84044

PARCEL 144:

Lot 25, ROSE PARK PLAT "K", according to the official plat thereof, as recorded in the office of the Salt Lake County Recorder.

Parcel Identification No. 08-26-177-024.

Property Address: 1159 North Nocturne Drive, Salt Lake City UT 84116

PARCEL 145:

Lot 19, SUNDOWN NO. 5 SUBDIVISION, according to the official plat thereof, as recorded in the office of the Salt Lake County Recorder.

Parcel Identification No. 15-31-304-008.

Property Address: 3919 South 4620 West, West Valley City UT 84120

PARCEL 146:

Beginning at the Southeast corner of Lot 8, Block 83, Plat "C", Salt Lake City Survey; and running thence North 3 rods; thence West 10 rods; thence South 3 rods, thence East 10 rods to the place of beginning.

Parcel Identification No. 08-35-277-017.

Property Address: 445 North 700 West, Salt Lake City UT 84116

PARCEL 148:

Lot 328, THE HORIZON PHASE 3, according to the official plat thereof, as recorded in the office of the Salt Lake County Recorder.

Parcel Identification No. 21-17-303-039.

Property Address: 5899 South Azure Meadow Drive, Taylorsville UT 84129

PARCEL 149:

A Northerly portion of Lot 28, ROSE PARK PLAT N, according to the official plat thereof, as recorded in the office of the Salt Lake County Recorder, more particularly described as follows:

BEGINNING at a point North 5°37' West 5.05 feet from the Southwest corner of Lot 28, ROSE PARK PLAT N, running thence North 5°37' West 54.95 feet; thence North 84°05'51" East 113.25 feet; thence by a curve to the right (radius South 84°05'51" West 840.65 feet) a distance of 63.41 feet and thence South 88°25'10" West 111.45 feet to the point of beginning.

Parcel Identification No. 08-26-180-032.

Property Address: 1141 North Topaz Drive, Salt Lake City UT 84116

PARCEL 151:

Lot 22, CALIFORNIA PLACE SUBDIVISION PLAT "D", according to the official plat thereof, as recorded in the office of the Salt Lake County Recorder.

Parcel Identification No. 15-11-381-048.

Property Address: 1202 South 1000 West, Salt Lake City UT 84104

PARCEL 152:

Lot 14, SCOTTSDALE SUBDIVISION, according to the official plat thereof, as recorded in the office of the Salt Lake County Recorder.

Parcel Identification No. 15-29-309-001.

Property Address: 3293 South Scottsdale Drive, West Valley City, UT 84120

PARCEL 154:

Lot 25, in Block 7, ROSE PARK PLAT C, according to the official plat thereof, as recorded in the office of the Salt Lake County Recorder.

Parcel Identification No. 08-26-330-026.

Property Address: 861 North American Beauty Drive, Salt Lake City UT 84116

PARCEL 158:

Lot 210, HAZELHURST NO. 2, according to the official plat thereof, as recorded in the office of the Salt Lake County Recorder.

Parcel Identification No. 21-16-327-015.

Property Address: 2836 West Cinnamon Circle, Taylorsville, UT 84129

PARCEL 159:

Lot 2, TAYLORSVILLE GARDENS NO. 6, according to the official plat thereof, as recorded in the office of the Salt Lake County Recorder.

Parcel Identification No. 21-03-152-017.

Property Address: 2054 West Todd Way, Taylorsville UT 84129

PARCEL 160:

Lot 105, in Block 26, HOFFMAN HEIGHTS #5, according to the official plat thereof, as recorded in the office of the Salt Lake County Recorder.

Parcel Identification No. 21-07-304-001.

Property Address: 4795 West 5100 South, Salt Lake City, UT 84118

PARCEL 161:

Lot 104, HILLSDALE SUBDIVISION NO. 6, according to the official plat thereof, as recorded in the office of the Salt Lake County Recorder.

Parcel Identification No. 15-28-157-006.

Property Address: 2981 West 3040 South, West Valley City, UT 84119

PARCEL 162:

Lot 1226, OQUIRRH SHADOWS PHASE 12, according to the official plat thereof, as recorded in the office of the Salt Lake County Recorder.

Parcel Identification No. 20-24-304-007.

Property Address: 5483 West Saguaro Drive, West Jordan UT 84081

PARCEL 163:

Lot 75, CENTENNIAL VILLAGE NO. 2, according to the official plat thereof, as recorded in the office of the Salt Lake County Recorder.

Parcel Identification No. 14-33-255-013

Property Address: 3782 South Franklin Road, Magna UT 84044

PARCEL 164:

Lot 8, in Block 4, ROSE PARK PLAT "A", according to the official plat thereof, as recorded in the office of the Salt Lake County Recorder.

Parcel Identification No. 08-26-384-003.

Property Address: 1067 West Signora Drive, Salt Lake City UT 84116

PARCEL 165:

Lots 82 and 83, AMENDED & EXTENDED PLAT OF HOLLYWOOD TRACT, according to the official plat thereof, as recorded in the office of the Salt Lake County Recorder.

TOGETHER WITH one-half of the vacated alley abutting on the North.

Parcel Identification No. 16-19-108-019.

Property Address: 147 East Wentworth Avenue, South Salt Lake, UT 84115

PARCEL 166:

Lot 120, in Block 45, HOFFMAN HEIGHTS NO. 7, according to the official plat thereof, as recorded in the office of the Salt Lake County Recorder.

TOGETHER WITH one-half of the vacated walkway abutting on the South.

Parcel Identification No. 20-12-276-024.

Property Address: 4920 South 4980 West, Salt Lake City, UT 84118

PARCEL 167:

BEGINNING at the Southeast corner of Lot 5, Block 133, Plat "A", Salt Lake City Survey, and running thence West 4 rods; thence North 39.5 feet; thence East 67 feet; thence South 39.5 feet; thence West 1 foot to the point of beginning.

TOGETHER WITH a right of way over and across the following described property:

BEGINNING at the Northeast corner of the above described property; and running thence West 4 rods 1 foot (67 feet) thence North 7 feet; thence East 4 rods 1 foot (67 feet); thence South 7 feet to the place of beginning.

Parcel Identification No. 08-36-129-024.

Property Address: 565 North Pugsley Street, Salt Lake City UT 84103

PARCEL 168:

Lot 160, in Block 12, HOFFMAN HEIGHTS #3, according to the official plat thereof, as recorded in the office of the Salt Lake County Recorder.

Parcel Identification No. 21-07-181-014.

Property Address: 4892 South 4420 West, Salt Lake City, UT 84118

PARCEL 169:

Lot 20, JENSEN MEADOWS SUBDIVISION, according to the official plat thereof, as recorded in the office of the Salt Lake County Recorder.

Parcel Identification No. 08-34-132-008.

Property Address: 1762 West Irie Lane, Salt Lake City UT 84116

PARCEL 170:

Lot 3, in Block 12, ROSE PARK PLAT "A", according to the official plat thereof, as recorded in the office of the Salt Lake County Recorder.

Parcel Identification No. 08-26-452-007.

Property Address: 716 North American Beauty Drive, Salt Lake City, UT 84116

PARCEL 171:

BEGINNING at a point East 1638.5 feet and South 0°52'00" East 2035.6 feet from the Northwest Corner of the Northeast Quarter of Section 30, Township 1 South, Range 2 West, Salt Lake Base and Meridian; and running thence South 0°52'00" East 65.0 feet; thence North 88°53'00" East 179.2 feet; thence North 0°52'00" West 65.0 feet; thence South 88°53'00" West 179.2 feet to the point of beginning.

LESS AND EXCEPTING therefrom all oil, gas and other minerals of every kind and description underlying the surface of the subject property.

Parcel Identification No. 14-30-279-005.

Property Address: 3033 South 8950 West, Magna UT 84044

PARCEL 172:

Lot 18, in Block 1, ROSE PARK PLAT "A", according to the official plat thereof, as recorded in the office of the Salt Lake County Recorder.

Parcel Identification No. 08-35-202-018.

Property Address: 930 West Autumn Avenue, Salt Lake City UT 84116

PARCEL 174:

Lot 14, POLARIS GARDENS PLAT "A", according to the official plat thereof, as recorded in the office of the Salt Lake County Recorder.

Parcel Identification No. 20-12-378-015.

Property Address: 5351 South 5420 West, Salt Lake City, UT 84118

PARCEL 176:

Lot 104, SUNDOWN NO. 1 SUBDIVISION, according to the official plat thereof, as recorded in the office of the Salt Lake County Recorder.

Parcel Identification No. 14-36-431-024.

Property Address: 3978 South 4800 West, West Valley City UT 84120

PARCEL 177:

BEGINNING at a point East 7 feet from the Southwest corner of Lot 2, Block 3, HAMILTON'S SUBDIVISION, running thence North 108.0 feet; thence East 48 feet; thence South 108.0 feet; thence West 48 feet to the point of beginning.

Parcel Identification No. 15-11-327-020.

Property Address: 1128 West Dalton Avenue, Salt Lake City UT 84104

PARCEL 178:

Lot 242, CANYON WEST NO. 2, according to the official plat thereof, as recorded in the office of the Salt Lake County Recorder.

Parcel Identification No. 14-33-431-027.

Property Address: 7262 West Westpark Avenue, Magna UT 84044

PARCEL 179:

Lot 14, OQUIRRH HILLS SUBDIVISION, according to the official plat thereof, as recorded in the office of the Salt Lake County Recorder.

Parcel Identification No. 14-29-126-014.

Property Address: 2829 South 8560 West, Magna UT 84044

PARCEL 183:

Lot 13, TRANSWEST HOLLOW, according to the official plat thereof, as recorded in the office of the Salt Lake County Recorder.

TOGETHER WITH AND SUBJECT TO a 30 foot private access right-of-way over and across the North 30 feet of Lots 12, 13, 14 and 15.

Parcel Identification No. 21-09-227-042.

Property Address: 2249 West Bonniebrook Circle, Taylorsville UT 84129

PARCEL 184:

Lot 243, HILLSDALE SUBDIVISION, according to the official plat thereof, as recorded in the office of the Salt Lake County Recorder.

Parcel Identification No. 15-28-327-014.

Property Address: 2952 West Lehi Drive, West Valley City UT 84119

PARCEL 185:

Lot 47, ROLLING MEADOWS NO. 6, according to the official plat thereof, as recorded in the office of the Salt Lake County Recorder.

Parcel Identification No. 15-33-377-002.

Property Address: 2887 West Whitehall Drive, West Valley City UT 84119

PARCEL 187:

Lot 21, PARK MEADOWS SUBDIVISION, according to the official plat thereof, as recorded in the office of the Salt Lake County Recorder.

Parcel Identification No. 16-31-227-005.

Property Address: 584 East Scott Avenue, South Salt Lake UT 84106

PARCEL 188:

Lot 810, VALLEY DOWN NO. 8, according to the official plat thereof, as recorded in the office of the Salt Lake County Recorder.

Parcel Identification No. 15-30-253-016.

Property Address: 4304 West Cortney Place, West Valley City, UT 84120

PARCEL 189:

Lot 21, SPRINGBROOK, according to the official plat thereof, as recorded in the office of the Salt Lake County Recorder.

Parcel Identification No. 20-01-105-012.

Property Address: 5437 West Peggy Lane, West Valley City UT 84120

PARCEL 190:

Lot 417, CHERRYWOOD VILLAGE #4 SUBDIVISION, according to the official plat thereof, as recorded in the office of the Salt Lake County Recorder.

LESS AND EXCEPTING therefrom the West 3.00 feet thereof.

Parcel Identification No. 20-01-429-009.

Property Address: 5035 West White Cherry Way, West Valley City UT 84120

PARCEL 191:

Lots 37 and 38, inclusive, Block 2, EHRICH'S SUBDIVISION OF BLOCK 23, PLAT F, according to the official plat thereof, as recorded in the office of the Salt Lake County Recorder.

Parcel Identification No. 16-05-427-015.

Property Address: 358 South Douglas Street, Salt Lake City UT 84102

PARCEL 192:

BEGINNING at a point 17.4 rods North and 329.085 feet West of the Southeast Corner of Lot 13, Block 32, Ten Acre Plat "A", Big Field Survey; thence West 60 feet; thence North 118.55 feet to the South line of Garden Avenue; thence East 60 feet; thence South 118.55 feet to the point of beginning.

Parcel Identification No. 16-30-176-008.

Property Address: 258 East Garden Avenue, South Salt Lake UT 84115

PARCEL 194:

Lot 167, in Block 77, HOFFMAN HEIGHTS #12 SUBDIVISION, according to the official plat thereof, as recorded in the office of the Salt Lake County Recorder.

Parcel Identification No. 21-18-278-026.

Property Address: 4234 West 5740 South, Salt Lake City UT 84118

PARCEL 195:

Lot 17, Block 15, ROSE PARK PLAT C, according to the official plat thereof, as recorded in the office of the Salt Lake County Recorder.

Parcel Identification No. 08-26-331-008.

Property Address: 1003 West 1000 North, Salt Lake City UT 84116

PARCEL 197:

BEGINNING at a point 29 rods East and 33 feet North from the South Quarter corner of Section 26, Township 1 South, Range 2 West, Salt Lake Base and Meridian; and running thence East 66.5 feet; thence North 65 feet; thence West 6 feet; thence North 22 feet; thence East 22 feet; thence North 15 feet; thence West 5 rods; thence South 102 feet to the point of beginning.

TOGETHER WITH a non-exclusive right of way over the following described property, as created in Right of Way Easement recorded September 28, 1984, as Entry No. 3998723, in Book 5594, at Page 1488 of Official Records, being more particularly described as follows:

BEGINNING at a point which is 440.00 feet East from the South Quarter Corner of Section 26, Township 1 South, Range 2 West, Salt Lake Base and Meridian, and running East 38.5 feet; thence North 141 feet; thence West 38.5 feet; thence South 141 feet to the point of beginning.

Parcel Identification No. 14-26-451-009.

Property Address: 5920 West 3500 South, West Valley City UT 84128

PARCEL 199:

Lot 5, MEADOW BROOK SUBDIVISION, a subdivision of a part of Lot 4 and 15, Block 30, Ten Acre Plat "A", Big Field Survey, according to the official plat thereof, as recorded in the office of the Salt Lake County Recorder.

Parcel Identification No. 16-30-279-033.

Property Address: 529 East 3065 South, South Salt Lake UT 84106

PARCEL 200:

Lot 27, Block 80, HOFFMAN HEIGHTS # 13, according to the official plat thereof, as recorded in the office of the Salt Lake County Recorder.

Parcel Identification No. 21-18-251-018.

Property Address: 4330 West 5655 South, Salt Lake City UT 84118

PARCEL 201:

Lot 105, Block 17, HOFFMAN HEIGHTS #4 EXTENDED, according to the official plat thereof, as recorded in the office of the Salt Lake County Recorder.

Parcel Identification No. 21-07-333-021.

Property Address: 4440 West 5135 South, Salt Lake City UT 84118

PARCEL 202:

Lot 105, FOX SHADOW PLAT "C", P.U.D., according to the official plat thereof, as recorded in the office of the Salt Lake County Recorder.

TOGETHER WITH an easement of use and enjoyment in and to the common area and facilities, including but not limited to roadways and access ways appurtenant to said Lot, as provided for in the Declaration of FOX SHADOW PLAT "C".

Parcel Identification No. 15-30-154-013.

Property Address: 3072 South Towerbell Lane, West Valley City UT 84120

PARCEL 203:

The South 2 ½ feet of Lot 38, all of Lot 39 and the North one-half of Lot 40, Block 8, CITY PARK SUBDIVISION, according to the official plat thereof, as recorded in the office of the Salt Lake County Recorder.

Parcel Identification No. 15-02-336-026.

Property Address: 438 South 1000 West, Salt Lake City UT 84104

PARCEL 204:

Lot 15, ROSE PARK PLAT "N", according to the official plat thereof, as recorded in the office of the Salt Lake County Recorder.

Parcel Identification No. 08-26-251-006.

Property Address: 1150 North Topaz Drive, Salt Lake City UT 84116

PARCEL 205:

Lot 3, TEASEL DOWNS NO. 1, according to the official plat thereof, as recorded in the office of the Salt Lake County Recorder.

Parcel Identification No. 14-26-353-013.

Property Address: 6366 West 3380 South, West Valley City, UT 84128

PARCEL 206:

BEGINNING at the Southwest corner of Lot 1, MEADOW BROOK SUBDIVISION, a subdivision of a part of Lot 4 and 15, Block 30, Ten Acre Plat "A", Big Field Survey, according to the official plat thereof, as recorded in the office of the Salt Lake County Recorder; and running thence East 96.46 feet; thence North 54 feet; thence West 96.46 feet; thence South 54 feet to the point of beginning.

Parcel Identification No. 16-30-279-006.

Property Address: 3051 South 500 East, South Salt Lake UT 84106

PARCEL 207:

Lot 38, ROSE PARK PLAT "M", according to the official plat thereof, as recorded in the office of the Salt Lake County Recorder.

Parcel Identification No. 08-26-180-020.

Property Address: 1080 North Taffeta Drive, Salt Lake City UT 84116

PARCEL 208:

Lot 24, CENTRAL PARK PLAT "B", according to the official plat thereof, as recorded in the office of the Salt Lake County Recorder.

Parcel Identification No. 16-30-128-011.

Property Address: 265 East Louise Avenue, South Salt Lake UT 84115

PARCEL 209:

BEGINNING at a point which is 17 rods North and 2 rods West from the Southeast Corner of Lot 13, GLENDALE PARK PLAT "A"; and running thence West 156.5 feet; thence South 58 feet; thence East 156.5 feet; thence North 58 feet to the point of beginning.

Parcel Identification No. 15-03-454-024.

Property Address: 622 South Cheyenne Street, Salt Lake City UT 84104

PARCEL 210:

Lot 7, BEST VIEW NO. 9, according to the official plat thereof, as recorded in the office of the Salt Lake County Recorder.

Parcel Identification No. 21-10-303-002.

Property Address: 5031 South Galileo Lane, Taylorsville UT 84129

PARCEL 211:

Lot 370, SKY BLUE ACRES NO. 3 SUBDIVISION, according to the official plat thereof, as recorded in the office of the Salt Lake County Recorder.

Parcel Identification No. 20-01-227-037.

Property Address: 4250 South Whipoorwhil Street, West Valley City UT 84120

PARCEL 212:

Lot 7, SUNNYVALE HEIGHTS NO. 11, according to the official plat thereof, as recorded in the office of the Salt Lake County Recorder.

Parcel Identification No. 15-31-329-005.

Property Address: 3817 South Lorna Drive, West Valley City, UT 84120

PARCEL 213:

Lot 3, Block 55, HOFFMAN HEIGHTS #19, according to the official plat thereof, as recorded in the office of the Salt Lake County Recorder.

Parcel Identification No. 21-07-358-024.

Property Address: 5380 South 4620 West, Salt Lake City UT 84118

PARCEL 214:

Lot 330, MORTON MEADOWS PLAT "L", according to the official plat thereof, as recorded in the office of the Salt Lake County Recorder.

Parcel Identification No. 08-34-131-036.

Property Address: 556 North New Star Drive, Salt Lake City UT 84116

PARCEL 215:

Lot 110, MEADOW VIEW NO. 2, according to the official plat thereof, as recorded in the office of the Salt Lake County Recorder.

Parcel Identification No. 21-18-328-007.

Property Address: 5915 South Salem Avenue, Salt Lake City UT 84118

PARCEL 216:

The West 12 feet of Lot 14, all of Lot 15, Block 1, SHERMAN ADDITION, according to the official plat thereof, as recorded in the office of the Salt Lake County Recorder.

TOGETHER WITH the vacated alley abutting on the West and one-half of the vacated alley abutting on the South.

Parcel Identification No. 16-18-376-003.

Property Address: 252 East Garfield Avenue, Salt Lake City UT 84115

PARCEL 217:

Lot 111, REDWOOD GARDENS PLAT "A", according to the official plat thereof, as recorded in the office of the Salt Lake County Recorder.

Parcel Identification No. 15-22-277-004.

Property Address: 2265 South 1360 West, West Valley City UT 84119

PARCEL 218:

Lots 19 & 20, inclusive, Block 8, FIRST BURLINGTON ADDITION TO GLENDAL PARK, according to the official plat thereof, as recorded in the office of the Salt Lake County Recorder.

TOGETHER WITH one-half of the vacated alley abutting on the East.

Parcel Identification No. 15-10-284-003.

Property Address: 959 South Pueblo Street, Salt Lake City UT 84104

PARCEL 219:

BEGINNING 5 rods South from the Northeast Corner of Lot 1, Block 85, Plat "C", Salt Lake City Survey; and running thence South 46.5 feet; thence West 165 feet; thence North 46.5 feet; thence East 165 feet to the point of beginning.

Parcel Identification No. 08-36-103-009.

Property Address: 525 North 600 West, Salt Lake City UT 84116

PARCEL 220:

Lot 16, and the North one-half of Lot 17, Block 7, CITY PARK SUBDIVISION, according to the official plat thereof, as recorded in the office of the Salt Lake County Recorder.

Parcel Identification No. 15-02-335-014.

Property Address: 418 South Goshen Street, Salt Lake City UT 84104

PARCEL 221:

Lot 125, CENTENNIAL VILLAGE NO. 1 SUBDIVISION, according to the official plat thereof, as recorded in the office of the Salt Lake County Recorder.

Parcel Identification No. 14-33-253-015.

Property Address: 7443 West Madison Circle, Magna UT 84044.

PARCEL 222:

BEGINNING at the Northeast Corner of Lot 12, Block 24, OAKLEY, a subdivision according to the official plat thereof, and running thence West 76.5 feet; thence South 76 feet; thence East 76.5 feet; thence North 76 feet to the beginning.

Parcel Identification No. 08-27-426-004.

Property Address: 983 North 1500 West, Salt Lake City UT 84116

PARCEL 223:

The Westerly 2 feet of Lot 6, All of Lots 7 and 8, and the Easterly 5 feet of Lot 9, in Block 2, HAMILTON'S SUBDIVISION, according to the official plat thereof, as recorded in the office of the Salt Lake County Recorder.

TOGETHER WITH 7 feet of the vacated alley abutting on the North.

Parcel Identification No. 15-11-328-020.

Property Address: 1122 West Fremont Avenue, Salt Lake City UT 84104

PARCEL 224:

BEGINNING 2254.2 feet East and South 0°52'00" East 2335.47 feet from the North Quarter Corner of Section 30, Township 1 South, Range 2 West, Salt Lake Base & Meridian; and running thence North 88°53'00" East 153.5 feet; thence South 40 feet; thence South 88°53'00" West 153.5 feet; thence North 40 feet to the point of beginning.

Parcel Identification No. 14-30-281-010.

Property Address: 3061 South 8850 West, Magna UT 84044

PARCEL 225:

Lot 313, COPPER VIEW PARK NO. 3, according to the official plat thereof, as recorded in the office of the Salt Lake County Recorder.

Parcel Identification No. 21-32-402-005.

Property Address: 3540 West 8245 South, West Jordan UT 84088

PARCEL 226:

Lots 13 and 14, inclusive, Block 2, JOHNSON'S STATE STREET ADDITION, according to the official plat thereof, as recorded in the office of the Salt Lake County Recorder.

TOGETHER WITH one-half of the vacated alley abutting on the South.

Parcel Identification No. 16-30-104-008.

Property Address: 68 East Louise Avenue, South Salt Lake UT 84115

PARCEL 228:

Lot 32, Block 55A, HOFFMAN HEIGHTS #19, according to the official plat thereof, as recorded in the office of the Salt Lake County Recorder.

Parcel Identification No. 21-07-356-020.

Property Address: 5330 South 4620 West, Salt Lake City UT 84118

PARCEL 231:

Lot 17, Block 43, KEARNS TOWNSITE PLAT "5", according to the official plat thereof, as recorded in the office of the Salt Lake County Recorder.

Parcel Identification No. 21-07-452-006.

Property Address: 4341 West 5255 South, Salt Lake City UT 84118

PARCEL 233:

Lot 153, Block 83, HOFFMAN HEIGHTS #13, according to the official plat thereof, as recorded in the office of the Salt Lake County Recorder.

Parcel Identification No. 21-18-183-013.

Property Address: 4470 West 5780 South, Salt Lake City UT 84118

PARCEL 234:

Lot 48, VALLEY VIEW PARK NO. 6, according to the official plat thereof, as recorded in the office of the Salt Lake County Recorder.

Parcel Identification No. 20-13-106-014.

Property Address: 5546 South 5475 West, Salt Lake City UT 84118

PARCEL 235:

Lot 202, GRANGER PARK SUBDIVISION NO. 2, according to the official plat thereof, as recorded in the office of the Salt Lake County Recorder.

Parcel Identification No. 15-27-354-006.

Property Address: 2005 West 3420 South, West Valley City UT 84119

PARCEL 236:

Lot 187-D, Block 124, HOFFMAN HEIGHTS #21 SUBDIVISION AMENDED BLOCKS 122 & 124, according to the official plat thereof, as recorded in the office of the Salt Lake County Recorder.

Parcel Identification No. 20-12-479-017.

Property Address: 4844 West 5400 South, Salt Lake City UT 84118

PARCEL 237:

Lot 101, SPRING VALLEY SUBDIVISION NO. 2, according to the official plat thereof, as recorded in the office of the Salt Lake County Recorder.

Parcel Identification No. 21-04-477-005.

Property Address: 4539 South Edgeware Lane, Taylorsville UT 84129

PARCEL 238:

The West 4 feet of Lot 4, all of Lots 5 & 6, inclusive, and the East 0.5 feet of Lot 7, Block 14, JORDAN PLACE, according to the official plat thereof, as recorded in the office of the Salt Lake County Recorder.

Parcel Identification No. 15-02-353-020.

Property Address: 1188 West Gillespie Avenue, Salt Lake City UT 84104

PARCEL 239:

BEGINNING at a point South 0°52'00" East 778 feet and North 88°53'00" East 302 feet from the Southwest Corner of CHAMBERS TOWNSITE ADDITION NO. 1, being in the Northeast Quarter of Section 30, Township 1 South, Range 2 West, Salt Lake Base and Meridian; and running thence South 0°52'00" East 100 feet; thence North 88°53'00" East 151 feet; thence North 0°52'00" West 100 feet; thence South 88°53'00" West 151 feet to the point of beginning.

Parcel Identification No. 14-30-256-001.

Property Address: 3005 South 9150 West, Magna UT 84044

PARCEL 240:

Lot 112, "TWINS OF ARDEN" PLAT A, according to the official plat thereof, as recorded in the office of the Salt Lake County Recorder.

Parcel Identification No. 20-12-351-023.

Property Address: 5254 South Kemp Drive, Salt Lake City UT 84118

PARCEL 241:

Lot 8, Block 3, GLENDALE GARDENS PLAT E, according to the official plat thereof, as recorded in the office of the Salt Lake County Recorder.

Parcel Identification No. 15-10-426-008.

Property Address: 1014 South 1500 West, Salt Lake City UT 84104

PARCEL 242:

Lots 34 & 35, inclusive, Block 10, HIGHLAND PARK ADDITION, according to the official plat thereof, as recorded in the office of the Salt Lake County Recorder.

Parcel Identification No. 15-02-154-013.

Property Address: 260 South Concord Street, Salt Lake City UT 84104

PARCEL 243:

BEGINNING at the Northwest Corner of Lot 23, Block 11, JORDAN PLACE SUBDIVISION, according to the official plat thereof, as recorded in the office of the Salt Lake County Recorder, recorded in Book C of Plats, at Page 136, and running thence North 89°57'54" East 52.95 feet along the North line of Lots 23 and 24 of said subdivision to the Northeast corner of Lot 24; thence South 00°03'34" East 69.04 feet along the East line of Lot 24; thence South 89°57'54" West 52.95 feet to the West line of Lot 23; thence North 00°03'34" West 69.04 feet along the West line of Lot 23 to the point of beginning.

Parcel Identification No. 15-02-308-025.

Property Address: 1239 West Pacific Avenue, Salt Lake City UT 84104

PARCEL 244:

BEGINNING at a point South 0°14' West 25 feet from the Northeast corner of Lot 39, Block 2, HOMEFIELD PLAT "B", according to the official plat thereof, as recorded in the office of the Salt Lake County Recorder; and running thence South 0°14' West 64.89 feet; thence North 89°18' West 103.67 feet; thence North 0°14' East 63.29 feet; thence North 89°49' East 103.67 feet to the point of beginning.

Parcel Identification No. 16-30-201-008.

Property Address: 355 East Sunset Avenue, South Salt Lake UT 84115

PARCEL 245:

Lot 72, Block 43, HOFFMAN HEIGHTS #7, according to the official plat thereof, as recorded in the office of the Salt Lake County Recorder.

Parcel Identification No. 20-12-278-013.

Property Address: 4971 South 4940 West, Salt Lake City UT 84118

PARCEL 246:

Lots 3 & 4, inclusive, Block 1, EVAN'S ADDITION TO POPLAR GROVE, according to the official plat thereof, as recorded in the office of the Salt Lake County Recorder.

TOGETHER WITH one-half of the vacated alley abutting on the North.
Parcel Identification No. 15-10-207-013.

Property Address: 1536 West Indiana Avenue, Salt Lake City UT 84104

PARCEL 247:

Lot 3, Block 3, WALKER PLACE PLAT A, a subdivision of Lots 3 and 4, Block 21 Five Acre Plat "A", Big Field Survey, according to the official plat thereof, as recorded in the office of the Salt Lake County Recorder.

Parcel Identification No. 16-07-356-014.

Property Address: 166 East Kelsey Avenue, Salt Lake City UT 84111

PARCEL 248:

Lot 136, Block 27, HOFFMAN HEIGHTS #5 SUBDIVISION, according to the official plat thereof, as recorded in the office of the Salt Lake County Recorder.

Parcel Identification No. 21-07-303-004.

Property Address: 4765 West 5055 South, Salt Lake City UT 84118

PARCEL 249:

Lot 108, MORTON MEADOWS PLAT "C" SUBDIVISION, according to the official plat thereof, as recorded in the office of the Salt Lake County Recorder.

Parcel Identification No. 08-34-155-012.

Property Address: 1903 West 400 North, Salt Lake City UT 84116

PARCEL 250:

BEGINNING 90 feet South of the Northeast Corner of Lot 8, Block 77, of Plat "C", Salt Lake City Survey; and running thence South 40 feet; thence West 9 rods; thence North 40 feet; thence East 9 rods to the point of beginning.

Parcel Identification No. 08-35-182-015.

Property Address: 367 North 1000 West, Salt Lake City UT 84116

PARCEL 251:

Lot 8, HIDDEN COVE NO. 3, according to the official plat thereof, as recorded in the office of the Salt Lake County Recorder.

Parcel Identification No. 21-02-377-012.

Property Address: 4701 South Turnberry Place, Taylorsville UT 84123

PARCEL 253:

Lot 31, Block 89, HOFFMAN HEIGHTS #17 SUBDIVISION, according to the official plat thereof, as recorded in the office of the Salt Lake County Recorder.

Parcel Identification No. 21-07-139-012.

Property Address: 4841 South 4420 West, Salt Lake City UT 84118

PARCEL 254:

Lot 7, CLAYTON VILLA SUBDIVISION, according to the official plat thereof, as recorded in the office of the Salt Lake County Recorder.

Parcel Identification No. 15-14-105-007.

Property Address: 1465 South Navajo Street, Salt Lake City UT 84104

PARCEL 255:

Lot 4, PARAMOUNT PARK NO. 8 SUBDIVISION, according to the official plat thereof, as recorded in the office of the Salt Lake County Recorder.

Parcel Identification No. 21-18-332-007.

Property Address: 4432 West Lander Way, Salt Lake City UT 84118

PARCEL 256:

Lot 18, Block 2, GLENDALE GARDENS PLAT "F", according to the official plat thereof, as recorded in the office of the Salt Lake County Recorder.

Parcel Identification No. 15-10-477-017.

Property Address: 1196 South Mission Road, Salt Lake City UT 84104

PARCEL 258:

Lot 828, MISTY HILLS NO. 8, according to the official plat thereof, as recorded in the office of the Salt Lake County Recorder.

Parcel Identification No. 21-20-101-008.

Property Address: 3897 West 6200 South, Taylorsville UT 84129

PARCEL 259:

Lot 203, Block 84-A, HOFFMAN HEIGHTS #13, according to the official plat thereof, as recorded in the office of the Salt Lake County Recorder.

Parcel Identification No. 21-18-179-004.

Property Address: 4551 West 5780 South, Salt Lake City UT 84118

PARCEL 260:

Lot 79, VALLEY DOWN NO. 5, according to the official plat thereof, as recorded in the office of the Salt Lake County Recorder.

Parcel Identification No. 15-30-276-004.

Property Address: 4156 West Wendy Avenue, West Valley City UT 84120

PARCEL 261:

Lot 2, Block 14, HOFFMAN HEIGHTS #4, according to the official plat thereof, as recorded in the office of the Salt Lake County Recorder.

Parcel Identification No. 21-07-327-013.

Property Address: 4481 West 5015 South, Salt Lake City UT 84118

PARCEL 262:

Lot 38, GRANGER PARK SUBDIVISION, according to the official plat thereof, as recorded in the office of the Salt Lake County Recorder.

Parcel Identification No. 15-27-328-027.

Property Address: 1912 West 3300 South, West Valley City UT 84119

PARCEL 263:

BEGINNING at a point 33 feet South and 71 feet East from the Northwest Corner of the Northeast Quarter of the Northeast Quarter of Section 34, Township 1 South, Range 2 West, Salt Lake Base and Meridian, and running thence East 66 feet; thence South 121.03 feet, more or less, to the Northeasterly corner of property described in that Warranty Deed recorded in Book 4520, Page 1234, thence West 66 feet; thence North 121.03 feet, more or less, to the point of beginning.

Parcel Identification No. 14-34-227-001.

Property Address: 6583 West 3500 South, West Valley City UT 84128

PARCEL 264:

Lot 33, SUNTREE MEADOWS NO. 1 SUBDIVISION, according to the official plat thereof, as recorded in the office of the Salt Lake County Recorder.

Parcel Identification No. 21-31-303-007.

Property Address: 4693 West Odin Lane, West Jordan UT 84088

PARCEL 265:

Lot 373, WESTVIEW TERRACE NO. 5, according to the official plat thereof, as recorded in the office of the Salt Lake County Recorder.

Parcel Identification No. 20-12-105-002.

Property Address: 4821 South Heath Avenue, Salt Lake City UT 84118

PARCEL 266:

Lot 1, ANGLE VIEW SUBDIVISION NO. 1, according to the official plat thereof, as recorded in the office of the Salt Lake County Recorder.

LESS AND EXCEPTING therefrom any portion lying within the bounds of the following described property:

BEGINNING at the Northwest corner of said Lot 1, thence South 89°56'25" East 78.00 feet to the Grantor's Easterly boundary line; thence South 0°03'35" West 7.00 feet along the Grantor's Easterly boundary line; thence North 89°56'25" West 78.00 feet to the Grantor's Westerly boundary line; thence North 0°03'35" East 7.00 feet to the point of beginning.

Parcel Identification No. 21-22-101-002.

Property Address: 2091 West 6200 South, Taylorsville UT 84129

PARCEL 267:

Lot 92, OQUIRRH HILLS NO. 4, according to the official plat thereof, as recorded in the office of the Salt Lake County Recorder.

Parcel Identification No. 14-29-305-004.

Property Address: 3231 South Katherine Drive, Magna UT 84044

PARCEL 268:

Lot 40 and the North one-half of Lot 39, Block 3, GRAEBER'S POST OFFICE ADDITION, according to the official plat thereof, as recorded in the office of the Salt Lake County Recorder.

Parcel Identification No. 15-02-177-014.

Property Address: 250 South 1100 West, Salt Lake City UT 84104

PARCEL 269:

Lot 35, OQUIRRH SHADOWS NO. 8, according to the official plat thereof, as recorded in the office of the Salt Lake County Recorder.

Parcel Identification No. 20-24-255-046.

Property Address: 6556 South 5055 West, West Jordan UT 84081

PARCEL 270:

The North ½ of Lots 1 thru 4, inclusive, Block 70, SANDY STATION PLAT, according to the official plat thereof, as recorded in the office of the Salt Lake County Recorder.

Parcel Identification No. 28-06-138-004.

Property Address: 8782 South 220 East, Sandy UT 84070

PARCEL 271:

Lot 102, MEADOW VIEW NO. 2, according to the official plat thereof, as recorded in the office of the Salt Lake County Recorder.

Parcel Identification No. 21-18-328-024

Property Address: 4611 West Salem Court, Salt Lake City UT 84118

PARCEL 272:

Lot 345, PARK RIDGE SUBDIVISION, PHASE 3, PLAT 2, according to the official plat thereof, as recorded in the office of the Salt Lake County Recorder.

Parcel Identification No. 20-13-335-005.

Property Address: 5833 South Impressions Drive, Salt Lake City UT 84118

PARCEL 273:

Lot 36, Block 125, HOFFMAN HEIGHTS #23, according to the official plat thereof, as recorded in the office of the Salt Lake County Recorder.

Parcel Identification No. 21-07-427-029.

Property Address: 4068 West 5050 South, Salt Lake City UT 84118

PARCEL 274:

Lots 50 & 51, Block 5, ALBERT PLACE A SUBDIVISION OF BLOCK 3 PLAT C, according to the official plat thereof, as recorded in the office of the Salt Lake County Recorder.

Parcel Identification No. 15-11-252-015.

Property Address: 807 West 800 South, Salt Lake City UT 84104

PARCEL 275:

Lot 6, WHITEHEAD SUBDIVISION, according to the official plat thereof, as recorded in the office of the Salt Lake County Recorder.

Parcel Identification No. 08-27-401-029.

Property Address: 1620 West 800 North, Salt Lake City UT 84116

PARCEL 276:

Lot 38, MEADOWBROOK FARMS NO. 8, according to the official plat thereof, as recorded in the office of the Salt Lake County Recorder.

ALSO: BEGINNING at the Southwest Corner of Lot 38, Meadowbrook Farms No. 8; and running thence North 18°04'14" West 55.984 feet; thence North 64° East 19.321 feet to the Northwest corner of said Lot 38; thence South along the West side of said Lot 38, 61.692 feet to the point of beginning.

Parcel Identification No. 21-03-429-010.

Property Address: 4424 South Thornwood Avenue, Taylorsville UT 84123

PARCEL 277:

Lot 36, Block 4, VILLA PARK ADDITION, a subdivision of Lots 13, 14, 15 & 16 of Block 12, Five Acre Plat "A", Big Field Survey, according to the official plat thereof, as recorded in the office of the Salt Lake County Recorder.

Parcel Identification No. 16-18-131-009.

Property Address: 1453 South 200 East, Salt Lake City UT 84115

PARCEL 278:

Lot 99, WHITE CITY NO. 11 SUBDIVISION, according to the official plat thereof, as recorded in the office of the Salt Lake County Recorder.

Parcel Identification No. 28-17-205-023

Property Address: 10264 South Marble Street, Sandy UT 84094

PARCEL 279:

Lot 12, RIVER RIDGE SUBDIVISION NO. 1, according to the official plat thereof, as recorded in the office of the Salt Lake County Recorder.

Parcel Identification No. 27-03-426-016.

Property Address: 1376 West River Ridge Drive, West Jordan UT 84088

PARCEL 280:

Lot 29, WHITE CITY NO. 6 SUBDIVISION, according to the official plat thereof, as recorded in the office of the Salt Lake County Recorder.

Parcel Identification No. 28-08-355-017

Property Address: 795 East Geranium Street, Sandy UT 84094

PARCEL 281:

Lots 33 & 34, POPLAR PLACE, according to the official plat thereof, as recorded in the office of the Salt Lake County Recorder.

Parcel Identification No. 15-02-357-008.

Property Address: 647 South Concord Street, Salt Lake City UT 84104

PARCEL 282:

Lot 51, CENTENNIAL VILLAGE NO. 2, according to the official plat thereof, as recorded in the office of the Salt Lake County Recorder.

Parcel Identification No. 14-33-252-015.

Property Address: 3720 South Franklin Road, Magna UT 84044

PARCEL 283:

Lot 6, MAPLE MEADOWS - NO. 5, according to the official plat thereof, as recorded in the office of the Salt Lake County Recorder.

Parcel Identification No. 15-28-406-002.

Property Address: 3205 South Oriole Way, West Valley City UT 84119

PARCEL 284:

Lot 20, Block 4, GLENDALE GARDENS PLAT "B", according to the official plat thereof, as recorded in the office of the Salt Lake County Recorder.

Parcel Identification No. 15-11-301-042.

Property Address: 1146 South 1300 West, Salt Lake City UT 84104

PARCEL 285:

Lot 90, MORTON MEADOWS PLAT "C" SUBDIVISION, according to the official plat thereof, as recorded in the office of the Salt Lake County Recorder.

Parcel Identification No. 08-34-301-017.

Property Address: 1853 West North Star Drive, Salt Lake City UT 84116

PARCEL 286:

Lot 10, ROSE PARK PLAT "L", according to the official plat thereof, as recorded in the office of the Salt Lake County Recorder.

Parcel Identification No. 08-26-179-008.

Property Address: 1074 North American Beauty Drive, Salt Lake City UT 84116

PARCEL 288:

Lot 14, Block 2, JORDAN PARK SUBDIVISION, according to the official plat thereof, as recorded in the office of the Salt Lake County Recorder.

Parcel Identification No. 15-11-428-025.

Property Address: 1103 South Remington Way, Salt Lake City UT 84104

PARCEL 289:

The East 15 feet of Lot 33, All of Lot 34 and the West 15 feet of Lot 35, Block 15, JORDAN PLACE SUBDIVISION, according to the official plat thereof, as recorded in the office of the Salt Lake County Recorder.

Parcel Identification No. 15-02-351-005.

Property Address: 1299 West 500 South, Salt Lake City UT 84104

PARCEL 290:

BEGINNING at a point 1292 feet East and South 0°52' East 1309.85 feet from the Northwest Corner of the Northeast Quarter of Section 30, Township 1 South, Range 2 West, Salt Lake Meridian; and running thence South 0°52' East 45 feet; thence South 88°52' West 141 feet; thence North 0°52' West 45 feet; thence North 88°52' East 141 feet to the point of beginning.

Parcel Identification No. 14-30-254-015.

Property Address: 2916 South 9000 West, Magna UT 84044

PARCEL 291:

Lot 51, MIDVALE MEADOWS NO. 4, according to the official plat thereof, as recorded in the office of the Salt Lake County Recorder.

Parcel Identification No. 21-36-152-019.

Property Address: 626 West Ivy Drive, Midvale UT 84047

PARCEL 292:

Lot 28, WHITE CITY NO. 32 SUBDIVISION, according to the official plat thereof, as recorded in the office of the Salt Lake County Recorder.

Parcel Identification No. 28-17-276-008.

Property Address: 10456 South Hyacinth Circle, Sandy UT 84094

PARCEL 293:

Lots 1 & 2, inclusive, Block 2, KABIS & MYERS SUBDIVISION, according to the official plat thereof, as recorded in the office of the Salt Lake County Recorder.

TOGETHER WITH the North 6 feet of the vacated street abutting on the South.

TOGETHER WITH the one-half of the vacated alley abutting on the West.

Parcel Identification No. 08-27-430-026.

Property Address: 907 North Colorado Street, Salt Lake City UT 84116

PARCEL 294:

Lot 181, BENNION ESTATES SOUTH, PHASE 7, according to the official plat thereof, as recorded in the office of the Salt Lake County Recorder.

Parcel Identification No. 21-20-235-028.

Property Address: 3227 West Tysonbrook Court, Taylorsville UT 84129

PARCEL 295:

Lot 504, MORTON MEADOWS PLAT "J-1" SUBDIVISION, according to the official plat thereof, as recorded in the office of the Salt Lake County Recorder.

Parcel Identification No. 08-34-178-025.

Property Address: 1801 West Patricia Way, Salt Lake City UT 84116

PARCEL 296:

Lot 14, AMENDED PLAT OF ROSE PARK PLAT "Q", according to the official plat thereof, as recorded in the office of the Salt Lake County Recorder.

Parcel Identification No. 08-26-130-014.

Property Address: 1016 West Tally Ho Street, Salt Lake City UT 84116

PARCEL 297:

Lot 21, MEADOWBROOK FARMS NO. 8, according to the official plat thereof, as recorded in the office of the Salt Lake County Recorder.

Parcel Identification No. 21-03-283-001.

Property Address: 4381 South Ebony Avenue, Taylorsville UT 84123

PARCEL 298:

Lots 35 & 36, POPLAR PLACE, according to the official plat thereof, as recorded in the office of the Salt Lake County Recorder.

Parcel Identification No. 15-02-357-007.

Property Address: 641 South Concord Street, Salt Lake City UT 84104

PARCEL 299:

BEGINNING 159.75 feet West and 309.93 feet South of the Southeast corner of Block 4, Plat "C", Salt Lake City Survey, and running thence West 50 feet; thence North 100 feet; thence East 50 feet; thence South 100 feet to the point of beginning.

Parcel Identification No. 15-11-258-008.

Property Address: 940 West Montague Avenue, Salt Lake City UT 84104

PARCEL 300:

Lot 18, GRANGER PARK SUBDIVISION, according to the official plat thereof, as recorded in the office of the Salt Lake County Recorder.

Parcel Identification No. 15-27-354-014.

Property Address: 3410 South 1940 West, West Valley City UT 84119

PARCEL 301:

BEGINNING at the Northeast corner of Lot 10, SUNNYVALE HEIGHTS NO. 6, according to the official plat thereof, as recorded in the office of the Salt Lake County Recorder, and running thence South $32^{\circ}46'00''$ East 72.80 feet; thence South $59^{\circ}36'25''$ West 118.06 feet; thence Northerly along the arc of a curve to the left (radius 720.87 feet; bearing to center South $59^{\circ}36'25''$ West) 27.52 feet to a point of reverse curve; thence Northerly along the arc of said curve to the right (radius 650.87 feet bearing North $57^{\circ}25'11''$ East) 49.69 feet; thence North $61^{\circ}47'37''$ East 115.67 feet to the point of beginning.

Parcel Identification No. 15-31-176-011.

Property Address: 3745 South Atlas Way, West Valley City UT 84120

PARCEL 302:

Lot 18, WHITE CITY NO. 21 SUBDIVISION, according to the official plat thereof, as recorded in the office of the Salt Lake County Recorder.

Parcel Identification No. 28-08-201-003.

Property Address: 9434 South Barium Street, Sandy UT 84094

PARCEL 303:

Lots 79 and 80, POPLAR PLACE, according to the official plat thereof, as recorded in the office of the Salt Lake County Recorder.

Parcel Identification No. 15-02-356-001.

Property Address: 603 South 1300 West, Salt Lake City UT 84104

PARCEL 305:

Lot 8, Block 17, ROSE PARK PLAT "C", according to the official plat thereof, as recorded in the office of the Salt Lake County Recorder.

Parcel Identification No. 08-26-406-003.

Property Address: 972 North Victoria Way, Salt Lake City, UT 84116

PARCEL 307:

Lot 11, HUNTER HILLS NO. 1, according to the official plat thereof, as recorded in the office of the Salt Lake County Recorder.

Parcel Identification No. 20-01-202-018.

Property Address: 4178 South Holder Drive, West Valley City UT 84120

PARCEL 308:

Lot 29, Block 97, HOFFMAN HEIGHTS NO. 15, according to the official plat thereof, as recorded in the office of the Salt Lake County Recorder.

Parcel Identification No. 21-07-232-023.

Property Address: 4856 South 4055 West, Salt Lake City UT 84118

PARCEL 309:

Lot 90, SPRING VALLEY SUBDIVISION NO. 2, according to the official plat thereof, as recorded in the office of the Salt Lake County Recorder.

Parcel Identification No. 21-04-477-021.

Property Address: 4584 South Knightsbridge Road, Taylorsville UT 84129

PARCEL 310:

Lot 133, CYPRUS HEIGHTS SUBDIVISION, according to the official plat thereof, as recorded in the office of the Salt Lake County Recorder.

Parcel Identification No. 14-28-351-017.

Property Address: 7976 West Sharon Drive, Magna UT 84044

PARCEL 312:

Lot 21, Block 9, ROSE PARK PLAT "C", according to the official plat thereof, as recorded in the office of the Salt Lake County Recorder.

Parcel Identification No. 08-26-328-004.

Property Address: 1161 West San Fernando Drive, Salt Lake City UT 84116

PARCEL 313:

Lot 202, INDIAN VILLAGE SOUTH SUBDIVISION #5, according to the official plat thereof, as recorded in the office of the Salt Lake County Recorder.

Parcel Identification No. 21-08-481-001.

Property Address: 3387 West Queenswood Drive, Taylorsville UT 84129

PARCEL 314:

Lot 15, HORIZON PHASE I SUBDIVISION, according to the official plat thereof, as recorded in the office of the Salt Lake County Recorder.

Parcel Identification No. 21-17-303-020.

Property Address: 3874 West Vixen Way, Taylorsville UT 84129

PARCEL 315:

BEGINNING at a point South 1244 feet from the West Quarter corner of Section 33, Township 1 South, Range 1 West, Salt Lake Base and Meridian; and running thence North 89°56'20" East 162 feet, more or less, to the Westerly facing block wall described in Warranty Deed recorded July 8, 1992 as Entry No. 5289594, in Book 6483, at Page 1703; thence North along said block wall 60.98 feet; thence South 89°56'20" West 162 feet; thence South 60.98 feet to the point of beginning.

LESS AND EXCEPTING therefrom that portion lying within 3200 West Street.

ALSO, LESS AND EXCEPTING therefrom the following two legal descriptions:

BEGINNING at a point which is North 1458.5 feet and North 89°56'20" East 143.0 feet from the Southwest corner of Section 33, Township 1 South, Range 1 West, Salt Lake Base and Meridian; and running thence North 77.85 feet; thence North 89°56'20" East 114 feet; thence South 77.85 feet; thence South 89°56'20" West 110.0 feet to the point of beginning.

BEGINNING at a point which is North 1458.2 feet and North 89°56'20" East 33.0 feet from the Southwest corner of Section 33, Township 1 South, Range 1 West, Salt Lake Base and Meridian; and running thence North 77.85 feet; thence North 89°56'20" East 110.0 feet; thence South 77.85 feet; thence South 89°56'20" West 110.0 feet to the point of beginning.

TOGETHER WITH a right of way over and across the following described property:

BEGINNING at a point which is North 1468.5 feet and North 89°56'20" East 33.0 feet from the Southwest corner of Section 33, Township 1 South, Range 1 West, Salt Lake Base and Meridian; and running thence North 89°56'20" East 224.0 feet; thence South 40.0 feet; thence South 89°56'20" West 70.0 feet; thence North 20.0 feet; thence South 89°56'20" West 154.0 feet; thence North 20.0 feet to the point of beginning.

Parcel Identification No. 15-33-304-023.

Property Address: 3931 South 3200 West, West Valley City UT 84119

PARCEL 316:

The East 48 feet of Lots 9 thru 12, inclusive, Block 7, FIRST BURLINGTON ADDITION TO GLENDALE PARK, according to the official plat thereof, as recorded in the office of the Salt Lake County Recorder.

Parcel Identification No. 15-10-285-013.

Property Address: 974 South Navajo Street, Salt Lake City UT 84104

PARCEL 317:

Lot 316, CENTRAL PARK ESTATES NO. 3, according to the official plat thereof, as recorded in the office of the Salt Lake County Recorder.

Parcel Identification No. 15-31-280-002.

Property Address: 4091 West Omega Way, West Valley City UT 84120

PARCEL 318:

Lots 36, 37 and 38, Block 15, POPLAR GROVE ADDITION, according to the official plat thereof, as recorded in the office of the Salt Lake County Recorder.

Parcel Identification No's. 15-11-101-007 and 15-11-101-008.

Property Address: 1311 West Arapahoe Avenue, Salt Lake City UT 84104

PARCEL 319:

The South 50 feet of Lots 21, 22, 23 and 24, Block 15, JORDAN PLACE SUBDIVISION, according to the official plat thereof, as recorded in the office of the Salt Lake County Recorder.

Parcel Identification No. 15-02-351-015.

Property Address: 537 South Navajo Street, Salt Lake City UT 84104

PARCEL 321:

Lot 30, Block 55, HOFFMAN HEIGHTS NO. 19, according to the official plat thereof, as recorded in the office of the Salt Lake County Recorder.

Parcel Identification No. 21-07-358-012.

Property Address: 4645 West Mildred Street, Salt Lake City UT 84118

PARCEL 323:

BEGINNING at a point 1346 feet East and 4 feet South from the Northwest corner of the Southeast Quarter of Section 3, Township 1 South, Range 1 West, Salt Lake Base and Meridian, Salt Lake County, Utah, and running thence East 143 feet; thence South 59 feet; thence West 143 feet; thence North 59 feet to the point of beginning.

TOGETHER WITH a right of way over the following:

BEGINNING at a point 1346 feet East and 4 feet South from the Northwest corner of the Southeast Quarter of Section 3 aforesaid, and running thence South 354 feet; thence West 26 feet; thence North 354 feet; thence East 26 feet to the point of beginning.

Parcel Identification No. 15-03-426-001.

Property Address: 325 South Cheyenne Street, Salt Lake City UT 84104

PARCEL 324:

Lot 2, Block 4, GLENDALE GARDENS PLAT "E", according to the official plat thereof, as recorded in the office of the Salt Lake County Recorder.

Parcel Identification No. 15-10-282-006.

Property Address: 948 South 1500 West, Salt Lake City UT 84104

PARCEL 325:

Lot 331, REDWOOD VILLA SUBDIVISION NO. 3, according to the official plat thereof, as recorded in the office of the Salt Lake County Recorder.

Parcel Identification No. 21-10-376-027.

Property Address: 5268 South Champagne Avenue, Taylorsville UT 84129

PARCEL 326:

Lot 508, HILLSDALE SUBDIVISION NO. 5, according to the official plat thereof, as recorded in the office of the Salt Lake County Recorder.

Parcel Identification No. 15-28-351-003.

Property Address: 3169 West Tess Avenue, West Valley City UT 84119

PARCEL 327:

Lot 72, VALLEY DOWN NO. 5 SUBDIVISION, according to the official plat thereof, as recorded in the office of the Salt Lake County Recorder.

Parcel Identification No. 15-30-254-010.

Property Address: 2951 South Wendy Circle, West Valley City UT 84120

PARCEL 328:

Lot 7, MONROE GARDENS NO. 4, according to the official plat thereof, as recorded in the office of the Salt Lake County Recorder.

Parcel Identification No. 15-30-402-031.

Property Address: 3174 South 4300 West, West Valley City UT 84120

PARCEL 329:

BEGINNING at the Southwest corner of Lot 4, Block 80, Plat "C", Salt Lake City Survey, and running thence North 40 feet; thence East 9 rods; thence South 40 feet; thence West 9 rods to the point of beginning.

Parcel Identification No. 08-35-179-014.

Property Address: 442 North 1100 West, Salt Lake City UT 84116

PARCEL 330:

BEGINNING at the Southeast corner of Lot 19, Block 3, SOUTH SALT LAKE SUBDIVISION, and running thence West 50 feet; thence North 104 feet; thence East 50 feet; thence South 104 feet to the point of beginning.

TOGETHER WITH one-half of the vacated street abutting on the South.

Parcel Identification No. 15-14-110-005.

Property Address: 1447 South Utahna Drive, Salt Lake City UT 84104

PARCEL 331:

Lot 8, SCOTTSDALE SUBDIVISION NO. 2, according to the official plat thereof, as recorded in the office of the Salt Lake County Recorder.

Parcel Identification No. 15-29-301-022.

Property Address: 3184 South Scottsdale Drive, West Valley City UT 84120

PARCEL 332:

BEGINNING at a point which is South 00°13'19" West 337.56 feet from the Northwest corner of Lot 4, Block 30, Ten Acre Plat "A", Big Field Survey, said point also being North 00°13'19" East 1416.59 feet and South 89°29'06" East 34.96 feet from the Salt Lake County Monument in the intersection of 3300 South Street and 500 East Street and running thence South 89°29'06" East 236.00 feet; thence South 00°13'19" West 45.76 feet; thence North 89°53'27" West 236.00 feet; thence North 00°13'19" East 47.43 feet to the point of beginning.

Parcel Identification No. 16-30-426-027.

Property Address: 3087 South 500 East, Salt Lake City UT 84106

PARCEL 334:

A parcel of land as shown in Warranty Deed, recorded January 29, 2013 as Entry No. 11566274, in Book 10102, at Page 6284 of official records, also a portion of a parcel of land as shown on Warranty Deed, recorded March 8, 2013, as Entry No. 11592320, in Book 10115, at Page 2940 of official records, being a part of Lot 15, Block 17, Ten Acre Plat "A", Big Field Survey, being in the City of South Salt Lake, County of Salt Lake, State of Utah, being more particularly described as follows:

BEGINNING at a point on the West line of McCall Street and the South line of said Lot 15, said point being North 00°18'16" East along monumented line of 300 East (Said monumented line being basis of bearing, between monuments located at 3900 South and Penny Ave.) a distance of 1181.53 feet, to the said South line of Lot 15, and North 89°59'34" West along said line 417.42 feet, from the found centerline monument located at intersection of 3900 South and 300 East, said point also being North 89°59'34" West along said South line of Lot 15 a distance of 384.42 feet, from the Southeast corner of said Lot 15; thence North 89°59'34" West continuing along said South line 162.70 feet, to the Southwest corner of a parcel of land as shown on said Warranty Deed Entry No. 11566274 of Official Records; thence North 00°00'26" East along the West line of said parcel 50.00 feet, to the Northwest corner of said parcel; thence South 89°59'34" East 162.70 feet to said West line of McCall Street; thence South 00°00'26" West along said West line 50.00 feet to the point of beginning.

Parcel Identification No. 16-31-179-042.

Property Address: 3722 South McCall Street, South Salt Lake UT 84115

PARCEL 336:

Lot 9, CREEKVIEW SUBDIVISION PLAT "A", according to the official plat thereof, as recorded in the office of the Salt Lake County Recorder.

LESS AND EXCEPTING therefrom the following described property:

BEGINNING at the Southeast corner of said Lot 9, and running thence Northerly along the arc of a 50 foot radius curve to the right 1.78 feet (central angle 2°02'23" chord bears North 2°38'26" East 1.78 feet); thence North 88°18'11" West 38.412 feet; thence South 89°46'01" West 52.877 feet to the Southwest corner of said Lot 9; thence South 88°18'11" East 91.23 feet to the point of beginning.

Parcel Identification No. 20-12-181-024.

Property Address: 5465 West Westslope Drive, Kearns UT 84118

PARCEL 337:

Lot 22, REDWOOD VILLAGE SUBDIVISION, according to the official plat thereof, as recorded in the office of the Salt Lake County Recorder.

Parcel Identification No. 15-27-302-016.

Property Address: 2030 West 3140 South, West Valley City UT 84119

PARCEL 338:

BEGINNING at a point which is South 267.08 feet and West 127.58 feet from the Center of Section 28, Township 1 South, Range 1 West, Salt Lake Base and Meridian, said point also being the point on the South line of Lot 31 (a fence line intersect) of the recorded Hillsdale Subdivision, recorded as No. 1313051, on January 5, 1953; thence South 55°07'40" West 107.05 feet to the North side of Pearce Street and a point of curve; thence along a curve to the left having a radius of 100.00 feet, for a distance of 50.30 feet with a delta angle of 28°49'09"; thence North 26°18'30" East 135.61 feet to an existing fence line; thence along said fence line South 43°36'15" East 48.66 feet; thence South 11°08'02" East 20.31 feet; thence South 36°35'47" East 46.91 feet to the South line of said Lot 31 and the point of beginning.

Parcel Identification No. 15-28-330-030.

Property Address: 2744 West 3150 South, West Valley City UT 84119

PARCEL 339:

Lot 64, MIDWEST ESTATES NO. 2, according to the official plat thereof, as recorded in the office of the Salt Lake County Recorder.

Parcel Identification No. 21-09-103-007.

Property Address: 4771 South 3095 West, Taylorsville UT 84118

PARCEL 340:

Lot 12, Block 4, GLENDALE GARDENS PLAT "F", according to the official plat thereof, as recorded in the office of the Salt Lake County Recorder.

Parcel Identification No. 15-10-476-006.

Property Address: 1487 West Bell Avenue, Salt Lake City UT 84104

PARCEL 342:

Lots 19 and 20, Block 2, OAKWOOD SUBDIVISION, according to the official plat thereof, as recorded in the office of the Salt Lake County Recorder.

Parcel Identification No. 08-35-179-029.

Property Address: 1066 West 400 North, Salt Lake City UT 84116

PARCEL 345:

Lots 37 and 38, BURTON PLACE SECOND ADDITION according to the official plat thereof, as recorded in the office of the Salt Lake County Recorder.

Parcel Identification No. 16-19-156-007

Property Address: 136 East Truman Avenue, South Salt Lake City UT 84115

PARCEL 347:

Lot 501, ACADEMY PARK #5 SUBDIVISION, according to the official plat thereof, as recorded in the office of the Salt Lake County Recorder.

Parcel Identification No. 21-06-351-012.

Property Address: 4668 West Westpoint Drive, West Valley City UT 84120

PARCEL 348a:

BEGINNING at a point on the West line of Cyprus Lane 132.54 rods West 2362.5 feet North of the Southeast corner of the Northwest Quarter of Section 29, Township 1 South, Range 2 West, Salt Lake Base and Meridian; and running thence West 168.96 feet; thence North 50 feet; thence East 168.96 feet, more or less, to the West line of Cyprus Lane; thence South along the West line of Cyprus Lane 50 feet to the point of beginning

Parcel Identification No. 14-29-101-055.

PARCEL348B:

BEGINNING at a point 132.54 rods West 2362.5 feet North and 168.96 feet West of the Southeast corner of the Northwest Quarter of Section 29, Township 1 South, Range 2 West, Salt Lake Base and Meridian; and running thence West 14.92 feet; thence North 50 feet; thence East 14.92; thence South 50 feet to the point of beginning

Parcel Identification No. 14-29-101-054.

Property Address: 2742 South Cyprus Lane, Magna UT 84044

PARCEL 349:

Lot 215, BEST VIEW SUBDIVISION NO. 2, according to the official plat thereof, as recorded in the office of the Salt Lake County Recorder.

Parcel Identification No. 21-10-257-012.

Property Address: 1495 West 4980 South, Taylorsville UT 84123

PARCEL 350:

Lot 142, HILLSDALE SUBDIVISION, according to the official plat thereof, as recorded in the office of the Salt Lake County Recorder.

Parcel Identification No. 15-28-379-015.

Property Address: 3290 South Pearce Drive, West Valley City UT 84119

PARCEL 351:

Lot 159, Block 92, HOFFMAN HEIGHTS #14 SUBDIVISION, according to the official plat thereof, as recorded in the office of the Salt Lake County Recorder.

Parcel Identification No. 21-07-252-024.

Property Address: 4950 South 4340 West, Salt Lake City UT 84118

PARCEL 352:

BEGINNING at a point 99 feet South of the Northeast corner of Block 32, Plat "C", Salt Lake City Survey and running thence West 117.5 feet; thence South 32.5 feet; thence East 117.5 feet; thence North 32.5 feet to the point of beginning.

Parcel Identification No. 15-02-184-007.

Property Address: 314 South 1000 West, Salt Lake City UT 84104

PARCEL 354:

Lot 380, WESTVIEW TERRACE NO. 5, according to the official plat thereof, as recorded in the office of the Salt Lake County Recorder.

Parcel Identification No. 20-12-151-030.

Property Address: 5489 West Heath Avenue, Salt Lake City UT 84118

PARCEL 355:

Lot 89, BONNEVILLE ACRES PLAT "C", according to the official plat thereof, as recorded in the office of the Salt Lake County Recorder.

Parcel Identification No. 14-33-328-005.

Property Address: 7723 West Maytime Drive, Magna UT 84044

PARCEL 356:

Lot 34, Block 2, ACADEMY PARK #1 SUBDIVISION, according to the official plat thereof, as recorded in the office of the Salt Lake County Recorder.

Parcel Identification No. 21-06-460-008.

Property Address: 4675 South Vassar Street, West Valley City UT 84120

PARCEL 357:

Lot 11, Block 96, HOFFMAN HEIGHTS #15 SUBDIVISION, according to the official plat thereof, as recorded in the office of the Salt Lake County Recorder.

Parcel Identification No. 21-07-228-004.

Property Address: 4806 South 4180 West, Salt Lake City UT 84118

PARCEL 358:

Lot 45, Block 55A, HOFFMAN HEIGHTS #19 SUBDIVISION, according to the official plat thereof, as recorded in the office of the Salt Lake County Recorder.

Parcel Identification No. 21-07-356-005.

Property Address: 4683 West Caplan Street, Salt Lake City UT 84118

PARCEL 360:

BEGINNING at a point East 1,638.5 feet South 0°52' East 1,827.4 feet and South 88°53' West 130 feet from the Northwest corner of the Northeast Quarter of Section 30, Township 1 South, Range 2 West, Salt Lake Base and Meridian, and running thence South 88°53' West 56 feet; thence North 0°52' West 98 feet; thence North 88°53' East 56 feet; thence South 0°52' East 98 feet to the point of beginning.

Parcel Identification No. 14-30-276-031.

Property Address: 8972 West 3000 South, Magna UT 84044

PARCEL 362:

BEGINNING at the Southeast corner of Lot 69, Section 36, Township 2 South, Range 1 West, Salt Lake Base and Meridian, and running thence North 89°27' West 109.5 feet; thence North 0°07' West 95.5 feet; thence South 89°27' East 109.5 feet; thence South 0°07' East 95.5 feet to the point of beginning.

LESS AND EXCEPTING therefrom any portion lying within the streets.

Parcel Identification No. 21-36-102-055.

Property Address: 7994 South Allen Street, Midvale UT 84047

PARCEL 363:

Commencing 1135 feet South and 233 feet East from the West 1/4 corner of Section 25, Township 2 South, Range 1 West, Salt Lake Meridian, thence East 50 feet; thence North 100 feet; thence West 50 feet; thence South 100 feet to the point of beginning.

Parcel Identification No. 21-25-307-017.

Property Address: 662 West 4th Avenue, Midvale UT 84047

PARCEL 364:

Lot 26, Block 3, GLENDALE GARDENS PLAT "B", according to the official plat thereof, as recorded in the office of the Salt Lake County Recorder.

Parcel Identification No. 15-11-302-005.

Property Address: 1043 South 1300 West, Salt Lake City UT 84104

PARCEL 367:

Lot 415, BROOKFIELD SUBDIVISION PHASE IV, according to the official plat thereof, as recorded in the office of the Salt Lake County Recorder.

Parcel Identification No. 20-03-228-020.

Property Address: 4247 South 6440 West, West Valley City UT 84128

PARCEL 370:

Lot 321, Block 63, HOFFMAN HEIGHTS NO. 9, according to the official plat thereof, as recorded in the office of the Salt Lake County Recorder.

Parcel Identification No. 21-07-382-014.

Property Address: 5350 South 4420 West, Salt Lake City UT 84118

PARCEL 372:

Lot 13, WRIGHT SUBDIVISION NO. 10, according to the official plat thereof, as recorded in the office of the Salt Lake County Recorder.

Parcel Identification No. 15-33-403-012.

Property Address: 3901 South Cheryl Street, West Valley City UT 84119

PARCEL 373:

The East 1/2 of Lot 89 and all of Lot 90, AMENDED AND EXTENDED PLAT OF HOLLYWOOD TRACT, according to the official plat thereof, as recorded in the office of the Salt Lake County Recorder.

TOGETHER WITH 1/2 of the vacated alley abutting on the North.

Parcel Identification No. 16-19-108-023.

Property Address: 169 East Wentworth Avenue, Salt Lake City UT 84115

PARCEL 374:

Lot 47, Block 42, HOFFMAN HEIGHTS NO. 7, according to the official plat thereof, as recorded in the office of the Salt Lake County Recorder.

Parcel Identification No. 20-12-279-010.

Property Address: 4945 South 4900 West, Salt Lake City UT 84118

PARCEL 375:

All of Lot 339, WOODLEDGE NO. 3 SUBDIVISION, according to the official plat thereof, as recorded in the office of the Salt Lake County Recorder.

Parcel Identification No. 20-01-179-024.

Property Address: 4372 South Wormwood Drive, West Valley City UT 84120

PARCEL 376:

Lot 4, Block 2, GLENDALE GARDENS PLAT "D", according to the official plat thereof, as recorded in the office of the Salt Lake County Recorder.

Parcel Identification No. 15-10-479-014.

Property Address: 1324 West 1300 South, Salt Lake City UT 84104

PARCEL 377:

Lot 555, HILLSDALE SUBDIVISION NO. 5, according to the official plat thereof, as recorded in the office of the Salt Lake County Recorder.

Parcel Identification No. 15-28-303-007.

Property Address: 3155 South 3085 West, Salt Lake City UT 84119

PARCEL 378:

Lot 106, WESTERN HILLS NO. 2, according to the official plat thereof, as recorded in the office of the Salt Lake County Recorder.

Parcel Identification No. 21-32-130-061.

Property Address: 8014 South 3620 West, West Jordan UT 84088

PARCEL 379:

Lot 12, Block 3, GLENDALE GARDENS PLAT "F", according to the official plat thereof, as recorded in the office of the Salt Lake County Recorder, in Book L at Page 5.

Parcel Identification No. 15-10-452-033.

Property Address: 1172 South Redwood Road, Salt Lake City UT 84104

PARCEL 380:

COMMENCING AT THE NORTHEAST CORNER OF LOT 5, BLOCK 29, PLAT "F", SALT LAKE CITY SURVEY, AND RUNNING THENCE WEST 2.5 RODS; THENCE SOUTH 10 RODS; THENCE EAST 2.5 RODS; THENCE NORTH 10 RODS TO THE POINT OF BEGINNING.

LESS AND EXCEPTING THEREFROM THE FOLLOWING DESCRIBED PORTION: BEGINNING SOUTH 89°54'40" WEST 137.23 FEET FROM THE NORTHEAST CORNER OF LOT 6, BLOCK 29, PLAT "F", SALT LAKE CITY SURVEY (NOTE: THE NORTHEAST CORNER OF SAID LOT 6 ERRONEOUSLY DESCRIBED AS BEING 33 FEET WEST OF ITS ACTUAL LOCATION), AND RUNNING THENCE NORTH 89°54'40" EAST 5.23 FEET, THENCE SOUTH 00°04'25" EAST ALONG THE LOT LINE 124.97 FEET; THENCE SOUTH 89°55'29" WEST 6.96 FEET; THENCE NORTH 00°43'14" EAST ALONG A FENCE LINE 124.98 FEET TO THE POINT OF BEGINNING.

Tax Parcel No. 16-05-204-036-0000

Property Address: 1018 East 100 South, Salt Lake City, UT 84102

PARCEL 381:

COMMENCING AT THE SOUTHEAST CORNER OF LOT 4, BLOCK 34, PLAT "D", SALT LAKE CITY SURVEY, AND RUNNING THENCE WEST 6 RODS. THENCE NORTH 2 RODS; THENCE EAST 6 RODS; THENCE SOUTH 2 RODS TO THE POINT OF BEGINNING.

Tax Parcel No. 09-32-351-005-0000

Property Address: 121 North I Street, Salt Lake City, UT 84103

PARCEL 382:

LOT 28, ROSE PARK PLAT "U", ACCORDING TO THE OFFICIAL PLAT THEREOF ON FILE IN THE OFFICE OF THE COUNTY RECORDER OF SAID COUNTY.

Tax Parcel No. 08-26-109-011-0000

Property Address: 1239 North Buccaneer Drive, Salt Lake City, UT 84116

PARCEL 383:

THE SOUTH 3.50 FEET OF LOT 15, ALL OF LOT 16 AND THE NORTH 20.50 FEET OF LOT 17, BLOCK 2, CONE & ROBERTS ADDITION, ACCORDING TO THE OFFICIAL PLAT THEREOF ON FILE AND OF RECORD IN THE SALT LAKE COUNTY RECORDER'S OFFICE.

TOGETHER WITH ONE-HALF VACATED ALLEY ABUTTING ON THE WEST.

Tax Parcel No. 08-27-479-027-0000

Property Address: 763 North Colorado Street, Salt Lake City, UT 84116

PARCEL 384:

LOT 103, JORDAN HIGHLANDS NO. 2, ACCORDING TO THE OFFICIAL PLAT THEREOF ON FILE AND OF RECORD IN THE SALT LAKE COUNTY RECORDER'S OFFICE.

Tax Parcel No. 20-36-455-017-0000

Property Address: 5012 West Gaskill Way, West Jordan, UT 84088

PARCEL 385:

LOT 512, VALLEY VIEW PARK NO. 5, ACCORDING TO THE OFFICIAL PLAT THEREOF ON FILE AND OF RECORD IN THE SALT LAKE COUNTY RECORDER'S OFFICE.

Tax Parcel No. 20-13-177-028-0000

Property Address: 5687 South Honeysuckle Way, Salt Lake City, UT 84118

PARCEL 386:

LOT 241, APOLLO HILLS NO. 2, ACCORDING TO THE OFFICIAL PLAT THEREOF ON FILE AND OF RECORD IN THE SALT LAKE COUNTY RECORDER'S OFFICE.

Tax Parcel No. 20-02-152-011-0000

Property Address: 4289 South 6220 West, West Valley City, UT 84128

PARCEL 387:

LOT 23, CYPRUS HEIGHTS SUBDIVISION, A SUBDIVISION, ACCORDING TO THE OFFICIAL PLAT THEREOF ON FILE AND OF RECORD IN THE SALT LAKE COUNTY RECORDER'S OFFICE.

Tax Parcel No. 14-28-355-017-0000

Property Address: 3422 South 7930 West, Magna, UT 84044

PARCEL 388:

LOT 631, CHERRYWOOD VILLAGE NUMBER 6 SUBDIVISION, ACCORDING TO THE OFFICIAL PLAT THEREOF ON FILE AND OF RECORD IN THE SALT LAKE COUNTY RECORDER'S OFFICE.

Tax Parcel No. 20-01-427-001-0000

Property Address: 4989 West Cherrywood Lane, West Valley City, UT 84120

PARCEL 389:

LOT 206, DIXIE VALLEY NO. 7, ACCORDING TO THE OFFICIAL PLAT THEREOF ON FILE AND OF RECORD IN THE SALT LAKE COUNTY RECORDER'S OFFICE.

Tax Parcel No. 21-20-176-004-0000

Property Address: 3833 West Atmore Road, West Jordan, UT 84084

PARCEL 390:

LOT 849, INDIAN VILLAGE NO. 8, A SUBDIVISION, ACCORDING TO THE OFFICIAL PLAT THEREOF ON FILE AND OF RECORD IN THE SALT LAKE COUNTY RECORDER'S OFFICE.

Tax Parcel No. 20-13-201-018-0000

Property Address: 5132 West Silvertip Drive, Salt Lake City, UT 84118

PARCEL 391:

LOT 231, COPPER MOUNTAIN ESTATES NO. 2, ACCORDING TO THE OFFICIAL PLAT THEREOF ON FILE AND OF RECORD IN THE SALT LAKE COUNTY RECORDER'S OFFICE.

Tax Parcel No. 14-30-480-007-0000

Property Address: 3308 South Florabund Circle, Salt Lake City, UT 84044

PARCEL 392:

LOT 234, HORIZON PHASE II, ACCORDING TO THE OFFICIAL PLAT THEREOF ON FILE AND OF RECORD IN THE SALT LAKE COUNTY RECORDER'S OFFICE.

Tax Parcel No. 21-17-306-021-0000

Property Address: 5923 South Blue Meadow Drive, Salt Lake City, UT 84118

PARCEL 393:

LOT 207, CATALINA ESTATES NO. 2, ACCORDING TO THE OFFICIAL PLAT THEREOF ON FILE AND OF RECORD IN THE SALT LAKE COUNTY RECORDER'S OFFICE.

Tax Parcel No. 14-29-478-007-0000

Property Address: 3345 South 8070 West, Magna, UT 84044

PARCEL 394:

LOTS 7 AND 8, BLOCK 6, OAKLEY SUBDIVISION, ACCORDING TO THE OFFICIAL PLAT THEREOF ON FILE AND OF RECORD IN THE SALT LAKE COUNTY RECORDER'S OFFICE.

Tax Parcel No. 08-35-156-024-0000

Property Address: 421 North 1200 West, Salt Lake City, UT 84116

PARCEL 395:

LOT 13, VALLEY VIEW PARK PLAT "A", ACCORDING TO THE OFFICIAL PLAT THEREOF ON FILE AND OF RECORD IN THE SALT LAKE COUNTY RECORDER'S OFFICE.

Tax Parcel No. 20-13-227-013-0000

Property Address: 4844 West Niagara Way, Salt Lake City, UT 84118

PARCEL 396:

LOT 543, VALLEY VIEW PARK NUMBER 5, ACCORDING TO THE OFFICIAL PLAT THEREOF ON FILE AND OF RECORD IN THE SALT LAKE COUNTY RECORDER'S OFFICE.

Tax Parcel No. 20-13-177-036-0000

Property Address: 5268 West Dewflower Circle, Salt Lake City, UT 84118

PARCEL 397:

LOT 107, WEST HILLS NO. 2, PHASE 1, ACCORDING TO THE OFFICIAL PLAT THEREOF ON FILE AND OF RECORD IN THE SALT LAKE COUNTY RECORDER'S OFFICE.

Tax Parcel No. 20-02-126-023-0000

Property Address: 4164 South 6115 West, West Valley City, UT 84128

PARCEL 398:

LOT 20, MAPLE MEADOWS SUBDIVISION NO. 2, ACCORDING TO THE OFFICIAL PLAT THEREOF, ON FILE AND OF RECORD IN THE OFFICE OF THE SALT LAKE COUNTY RECORDER.

Tax Parcel No. 15-28-405-016-0000

Property Address: 3244 South Oriole Way, West Valley City, UT 84119

PARCEL 399:

BEGINNING AT A POINT 10 RODS WEST AND 15 RODS SOUTH FROM THE NORTHEAST CORNER OF BLOCK 77, PLAT "C", SALT LAKE CITY SURVEY, AND RUNNING THENCE SOUTH 2 1/2 RODS; THENCE WEST 8 RODS; THENCE NORTH 2 1/2 RODS; THENCE EAST 8 RODS TO THE PLACE OF BEGINNING.

Tax Parcel No. 08-35-182-008-0000

Property Address: 350 North Marion Street, Salt Lake City, UT 84116

PARCEL 400:

BEGINNING AT A POINT SOUTH 29°29'40" WEST 8.0 FEET FROM THE NORTHERNMOST

CORNER OF LOT 21-A, COTTONWOOD CREEK SUBDIVISION, ACCORDING TO THE OFFICIAL PLAT THEREOF, RECORDED IN THE OFFICE OF THE COUNTY RECORDER OF SAID COUNTY, LOCATED IN THE SOUTHEAST QUARTER OF SECTION 6, TOWNSHIP 2 SOUTH, RANGE 1 EAST, SALT LAKE BASE AND MERIDIAN, AND RUNNING THENCE SOUTH 29°29'40" WEST 77.0 FEET; THENCE SOUTH 60°30'20" EAST 118.64 FEET TO A POINT ON A 95.0 FOOT RADIUS CURVE TO THE RIGHT, THE CENTER OF WHICH IS SOUTH 72°01'58" EAST 95.0 FEET; THENCE NORTHEASTERLY ALONG THE ARC OF SAID CURVE 19.94 FEET TO A POINT OF TANGENCY; THENCE NORTH 30°00' EAST 57.18 FEET; THENCE NORTH 60°30'20" WEST 117.23 FEET TO THE POINT OF BEGINNING.

Tax Parcel No. 22-06-407-015-0000

Property Address: 4600 South Creekview Circle, Murray, UT 84107

PARCEL 401:

LOT 141, MORTON MEADOWS PLAT "C", ACCORDING TO THE OFFICIAL PLAT THEREOF ON FILE AND OF RECORD IN THE SALT LAKE COUNTY RECORDER'S OFFICE.

Tax Parcel No. 08-34-157-010-0000

Property Address: 359 North Star Crest Drive, Salt Lake City, UT 84116

PARCEL 402:

LOT 18, IN BLOCK 3, ROSE PARK PLAT "C", ACCORDING TO THE OFFICIAL PLAT THEREOF ON FILE AND OF RECORD IN THE SALT LAKE COUNTY RECORDER'S OFFICE.

Tax Parcel No. 08-26-405-017-0000

Property Address: 845 North Poinsettia Drive, Salt Lake City, UT 84116

PARCEL 403:

COMMENCING AT A POINT NORTH 88°53' EAST 269 FEET AND SOUTH 0°52' EAST 593 FEET FROM THE SOUTHWEST CORNER OF CHAMBERS TOWNSITE NO. 1, THENCE SOUTH 88°53' WEST 118 FEET; THENCE SOUTH 0°52' EAST 50 FEET; THENCE NORTH 88°53' EAST 118 FEET; THENCE NORTH 0°52' WEST 50 FEET TO POINT OF BEGINNING. (BEING LOTS 52 AND 53, BLOCK 5, CHAMBERS PARK UNRECORDED SUBDIVISION.)

Tax Parcel No. 14-30-251-029-0000

Property Address: 2978 South 9150 West, Magna, UT 84044

PARCEL 404:

LOT 5, MURRAY DALE SUBDIVISION, ACCORDING TO THE OFFICIAL PLAT THEREOF ON FILE AND OF RECORD IN THE SALT LAKE COUNTY RECORDER'S OFFICE.

Tax Parcel No. 22-19-255-018-0000

Property Address: 377 East Winchester Street, Murray, UT 84107

PARCEL 405:

LOT 28, BLOCK 9, ROSE PARK PLAT "C", ACCORDING TO THE OFFICIAL PLAT THEREOF ON FILE AND OF RECORD IN THE SALT LAKE COUNTY RECORDER'S OFFICE.

Tax Parcel No. 08-26-328-011-0000

Property Address: 871 North Lafayette Drive, Salt Lake City, UT 84116

PARCEL 406:

LOT 13, HUNTER HEIGHTS, ACCORDING TO THE OFFICIAL PLAT THEREOF ON FILE AND OF RECORD IN THE OFFICE OF THE COUNTY RECORDER OF SALT LAKE COUNTY, STATE OF UTAH.

Tax Parcel No. 14-36-379-013-0000

Property Address: 5216 West 4025 South, West Valley City, UT 84120

PARCEL 407:

LOT 32, PARK HEIGHTS NO. 3, ACCORDING TO THE OFFICIAL PLAT THEREOF ON FILE AND OF RECORD IN THE SALT LAKE COUNTY RECORDER'S OFFICE.

Tax Parcel No. 21-08-256-001-0000

Property Address: 4979 South Brimley Way, Taylorsville, UT 84118

PARCEL 408:

LOT 4, BLOCK 2, GLENDALE GARDENS PLAT F, ACCORDING TO THE OFFICIAL PLAT THEREOF ON FILE AND OF RECORD IN THE SALT LAKE COUNTY RECORDER'S OFFICE.

Tax Parcel No. 15-10-477-012-0000

Property Address: 1247 South Redwood Drive, Salt Lake City, UT 84104

PARCEL 409:

LOTS 35 AND 36, BLOCK 2, HOMESITE ADDITION, ACCORDING TO THE OFFICIAL PLAT THEREOF ON FILE AND OF RECORD IN THE SALT LAKE COUNTY RECORDER'S OFFICE.

Tax Parcel No. 16-19-477-013-0000

Property Address: 2549 South Park Street, Salt Lake City, UT 84106

PARCEL 410:

BEGINNING AT A POINT ON THE WEST LINE OF LOT 2, BLOCK 30, TEN ACRE PLAT "A", BIG FIELD SURVEY, SALT LAKE COUNTY, UTAH, 264 FEET NORTH OF THE SOUTHWEST CORNER OF SAID LOT; THENCE NORTH ALONG SAID LINE 50 FEET; THENCE EAST 10 RODS; THENCE SOUTH 50 FEET; THENCE WEST 10 RODS, MORE OR LESS, TO THE PLACE OF BEGINNING.

Tax Parcel No. 16-30-432-005-0000

Property Address: 3255 South 500 East, Salt Lake City, UT 84106

PARCEL 411:

COMMENCING 279 FEET SOUTH AND 10 FEET EAST OF THE NORTHWEST CORNER OF LOT 6, BLOCK 41, PLAT "B", SALT LAKE CITY SURVEY; THENCE EAST 99 FEET; THENCE SOUTH 38 FEET; THENCE WEST 99 FEET; THENCE NORTH 38 FEET TO THE POINT OF BEGINNING.

TOGETHER WITH 1/2 VACATED ALLEY ABUTTING ON THE SOUTH.

Tax Parcel No. 16-05-326-004-0000

Property Address: 337 South Laker Court, Salt Lake City, UT 84102

PARCEL 412:

LOT 705, MORTON MEADOWS PLAT "V" SUBDIVISION, ACCORDING TO THE OFFICIAL PLAT THEREOF ON FILE AND OF RECORD IN THE SALT LAKE COUNTY RECORDER'S OFFICE.

Tax Parcel No. 08-27-304-023-0000

Property Address: 827 North Morton Drive, Salt Lake City, UT, 84116

PARCEL 413:

LOT 56, PARAMOUNT PARK NO. 7, ACCORDING TO THE OFFICIAL PLAT THEREOF AS RECORDED IN THE OFFICE OF THE SALT LAKE COUNTY RECORDER.

Tax Parcel No. 21-18-405-009-0000

Property Address: 4319 West Tidwell Street, Salt Lake City, UT 84118

PARCEL 414:

LOT 115, MORTON MEADOWS PLAT "C", ACCORDING TO THE OFFICIAL PLAT THEREOF ON FILE AND OF RECORD IN THE SALT LAKE COUNTY RECORDER'S OFFICE.

Tax Parcel No. 08-34-156-009-0000

Property Address: 1878 West Northstar Drive, Salt Lake City, UT 84116

PARCEL 415:

THE WEST 58 FEET OF LOT 5, BLOCK 14, ROSE PARK PLAT "C", ACCORDING TO THE OFFICIAL PLAT THEREOF ON FILE AND OF RECORD IN THE SALT LAKE COUNTY RECORDER'S OFFICE.

TOGETHER WITH A PORTION OF LOTS 6 AND 7, SAID BLOCK 14, DESCRIBED AS FOLLOWS:

BEGINNING AT THE SOUTHEAST CORNER OF LOT 6, AFORESAID, AND RUNNING ALONG THE EAST LOT LINE OF LOTS 6 AND 7, THENCE NORTH 0°00'55" WEST 101 FEET; THENCE SOUTH 89°59'05" WEST 15 FEET THENCE SOUTH 0°00'55" EAST 101 FEET; THENCE NORTH 89°59'05" EAST 15 FEET TO THE PLACE OF BEGINNING.

Tax Parcel No. 08-26-326-004-0000

Property Address: 1086 West Sterling Drive, Salt Lake City, UT 84116

PARCEL 416:

LOT 58, SCOTTSDALE SUBDIVISION, ACCORDING TO THE OFFICIAL PLAT THEREOF ON FILE AND OF RECORD IN THE SALT LAKE COUNTY RECORDER'S OFFICE.

Tax Parcel No. 15-29-308-009-0000

Property Address: 3883 West 3240 South, West Valley City, UT 84120

PARCEL 417:

LOT 18, SOUTHRIDGE SUBDIVISION NO. 1, ACCORDING TO THE OFFICIAL PLAT THEREOF ON FILE AND OF RECORD IN THE SALT LAKE COUNTY RECORDER'S OFFICE.

Tax Parcel No. 21-08-154-001-0000

Property Address: 3947 West Ridgeview Way, Taylorsville, UT 84118

PARCEL 418:

LOT 64, BLOCK 3B, HOFFMAN HEIGHTS NO. 1, ACCORDING TO THE OFFICIAL PLAT THEREOF ON FILE AND OF RECORD IN THE SALT LAKE COUNTY RECORDER'S OFFICE.

Tax Parcel No. 21-07-130-006-0000

Property Address: 4825 South 4580 West, Salt Lake City, UT 84118

PARCEL 419:

LOT 246, HILLSDALE SUBDIVISION, ACCORDING TO THE OFFICIAL PLAT THEREOF ON FILE AND OF RECORD IN THE SALT LAKE COUNTY RECORDER'S OFFICE.

Tax Parcel No. 15-28-327-011-0000

Property Address: 2992 West Lehi Drive, West Valley City, UT 84119

PARCEL 420:

LOT 569, MORTON MEADOWS PLAT "S", ACCORDING TO THE OFFICIAL PLAT THEREOF ON FILE AND OF RECORD IN THE SALT LAKE COUNTY RECORDER'S OFFICE.

Tax Parcel No. 08-27-353-005-0000

Property Address: 767 North Sir Patrick Drive, Salt Lake City, Utah 84116

PARCEL 421:

LOTS 23 AND 24, BLOCK 1, KABIS AND MYERS SUBDIVISION, ACCORDING TO THE OFFICIAL PLAT THEREOF, AS RECORDED IN THE OFFICE OF THE COUNTY RECORDER OF SAID COUNTY.

TOGETHER WITH ONE HALF OF VACATED ALLEY ABUTTING ON THE EAST.

ALSO: BEGINNING AT THE SOUTHWEST CORNER OF LOT 24, KABIS AND MYERS SUBDIVISION, AND RUNNING THENCE SOUTH 5 FEET; THENCE EAST 148.5 FEET; THENCE NORTH 5 FEET; THENCE WEST 148.5 FEET TO THE POINT OF BEGINNING.

THE ABOVE DESCRIPTION BEING THE NORTH FIVE FEET OF THE NORTH ONE-HALF OF VACATED EIGHTH NORTH STREET (NOW KNOWN AS NINTH NORTH STREET)

Tax Parcel No. 08-26-301-042-0000

Property Address: 904 North Colorado Street, Salt Lake City, UT 84116

PARCEL 422:

LOT 610, WESTVIEW NO. 6 SUBDIVISION, ACCORDING TO THE OFFICIAL PLAT THEREOF ON FILE AND OF RECORD IN THE SALT LAKE COUNTY RECORDER'S OFFICE.

Tax Parcel No. 15-32-481-015-0000

Property Address: 3308 West 4060 South, West Valley City, UT 84119

PARCEL 423:

LOT 233, BLOCK 108, HOFFMAN HEIGHTS NO. 21, ACCORDING TO THE OFFICIAL PLAT THEREOF ON FILE AND OF RECORD IN THE SALT LAKE COUNTY RECORDER'S OFFICE.

TOGETHER WITH 1/2 VACATED WALKWAY ABUTTING ON THE EAST.

Tax Parcel No. 20-12-478-019-0000

Property Address: 4960 West 5400 South, Salt Lake City, UT 84118.

PARCEL 424:

LOT 783, HILLSDALE SUBDIVISION NO. 6 AMENDED AND EXTENDED, ACCORDING TO THE OFFICIAL PLAT THEREOF, AS RECORDED IN THE OFFICE OF THE COUNTY RECORDER OF SAID COUNTY.

Tax Parcel No. 15-28-154-017-0000

Property Address: 3020 West 2960 South, Salt Lake City, UT 84119

PARCEL 425:

LOT 26, RED OAKS VILLAGE P.U.D, A PLANNED UNIT DEVELOPMENT, ACCORDING TO THE OFFICIAL PLAT THEREOF ON FILE AND OF RECORD IN THE SALT LAKE COUNTY RECORDER'S OFFICE.

Tax Parcel No. 15-22-255-013-0000

Property Address: 1621 West Red Oakleaf Court, West Valley City, UT 84119

PARCEL 426:

LOT 106, CHAPARRAL WEST PLAT "A", AMENDED NO. 3, ACCORDING TO THE OFFICIAL PLAT THEREOF ON FILE AND OF RECORD IN THE SALT LAKE COUNTY RECORDER'S OFFICE.

Tax Parcel No. 14-33-180-065-0000

Property Address: 7615 West Jefferson Road, Magna, UT 84044

PARCEL 427:

LOT 44, MORTON MEADOWS SUBDIVISION, PLAT "A", ACCORDING TO THE OFFICIAL PLAT THEREOF ON FILE AND OF RECORD IN THE SALT LAKE COUNTY RECORDER'S OFFICE.

ALSO: COMMENCING AT THE NORTHWEST CORNER OF LOT 44, MORTON MEADOWS SUBDIVISION, PLAT "A", AND RUNNING THENCE SOUTH 84°22'35" WEST 8.02 FEET; THENCE SOUTH 0°42'28" WEST 67.14 FEET TO THE POINT OF CURVE ON ALTAIR CIRCLE; THENCE EASTERLY AROUND THE ARC OF SAID CURVE TO THE SOUTHWEST CORNER OF SAID LOT 44; THENCE NORTH 0°04'28" EAST 68.26 FEET TO THE POINT OF COMMENCEMENT.

Tax Parcel No. 08-34-328-012-0000

Property Address: 1788 West Altair Circle, Salt Lake City, UT 84116

PARCEL 428:

BEGINNING 115.00 FEET EAST OF THE NORTHWEST CORNER OF LOT 11, BLOCK 1, WEBB AND PALMERS ADDITION, ACCORDING TO THE OFFICIAL PLAT THEREOF, RECORDED IN THE OFFICE OF THE SALT LAKE COUNTY RECORDER, AND RUNNING THENCE SOUTH 95.00 FEET; THENCE EAST 42.00 FEET; THENCE NORTH 95.00 FEET; THENCE WEST 42.00 FEET TO THE POINT OF BEGINNING.

Tax Parcel No. 16-07-380-004-0000

216 East 1300 South, Salt Lake City, UT 84115

PARCEL 429:

BEGINNING AT A POINT 38 1/2 FEET WEST OF THE SOUTHEAST CORNER OF LOT 28, BLOCK 3, HACKETT'S ADDITION, ACCORDING TO THE OFFICIAL PLAT THEREOF ON FILE AND OF RECORD IN THE SALT LAKE COUNTY RECORDER'S OFFICE, AND RUNNING THENCE WEST 37 1/2 FEET; THENCE NORTH 100 FEET; THENCE EAST 37 1/2 FEET; THENCE SOUTH 100 FEET TO POINT OF BEGINNING.

Tax Parcel No. 16-19-226-012-0000

Property Address: 581 East 2100 South, Salt Lake City, UT 84106

PARCEL 430:

LOT 31, WESTPOINTE PLAT R, ACCORDING TO THE OFFICIAL PLAT THEREOF ON FILE AND OF RECORD IN THE SALT LAKE COUNTY RECORDER'S OFFICE.

Tax Parcel No. 08-22-353-012-0000

Property Address: 1936 West Independence Blvd, Salt Lake City, UT 84116

PARCEL 431:

LOT 38, GEORGETOWN AT WESTPOINTE, ACCORDING TO THE OFFICIAL PLAT THEREOF ON FILE AND OF RECORD IN THE SALT LAKE COUNTY RECORDER'S OFFICE.

Tax Parcel No. 08-22-330-011-0000

Property Address: 1574 North Baroness Street, Salt Lake City, UT 84116

PARCEL 432:

LOT 15, BLOCK 29, HOFFMAN HEIGHTS NO. 6, ACCORDING TO THE OFFICIAL PLAT THEREOF ON FILE AND OF RECORD IN THE SALT LAKE COUNTY RECORDER'S OFFICE.

Tax Parcel No. 21-07-155-006-0000

Property Address: 4745 West 4985 South, Kearns, UT 84118

PARCEL 433:

LOT 40, GEORGETOWN AT WESTPOINTE, ACCORDING TO THE OFFICIAL PLAT THEREOF ON FILE AND OF RECORD IN THE SALT LAKE COUNTY RECORDER'S OFFICE.

Tax Parcel No. 08-22-330-009-0000

Property Address: 1569 North Baroness Street, Salt Lake City, UT 84116

PARCEL 434:

LOT 26, GEORGETOWN AT WESTPOINTE, ACCORDING TO THE OFFICIAL PLAT THEREOF ON FILE AND OF RECORD IN THE SALT LAKE COUNTY RECORDER'S OFFICE.

Tax Parcel No. 08-22-331-009-0000

Property Address: 1535 North Baroness Street, Salt Lake City, UT 84116

PARCEL 435:

LOT 139, BLOCK 18, OF HOFFMAN HEIGHTS NO. 4, EXTENDED A SUBDIVISION PART OF SECTION 7, TOWNSHIP 2 SOUTH, RANGE 1 WEST, SALT LAKE BASE AND MERIDIAN, ACCORDING TO THE OFFICIAL PLAT THEREOF ON FILE AND OF RECORD IN THE SALT LAKE COUNTY RECORDER'S OFFICE.

Tax Parcel No. 21-07-334-017-0000

Property Address: 4430 West 5175 South, Salt Lake City, UT 84118

PARCEL 436:

ALL OF LOT 12A, CONTAINED WITHIN THE COPPER COVE CONDOMINIUMS, AS THE SAME IS IDENTIFIED IN THE RECORD OF SURVEY MAP RECORDED IN SALT LAKE COUNTY, UTAH, AS ENTRY NO. 3458449, IN BOOK 80-7, AT PAGE 110 AND THE AMENDED RECORD OF SURVEY MAP, RECORDED AS ENTRY NO. 3531357, IN BOOK 81-2, AT PAGE 30, AND IN THE DECLARATION OF COVENANTS, CONDITIONS AND RESTRICTIONS AND BYLAWS OF THE COPPER COVE CONDOMINIUMS RECORDED IN SALT LAKE COUNTY, UTAH, AS ENTRY NO. 3458450, IN BOOK 5128, AT PAGE 1162, AND THE CONDOMINIUM DECLARATION FOR COPPER COVE NO. 17 CONDOMINIUMS, RECORDED AS ENTRY NO. 3531340, IN BOOK 5210, AT PAGE 169.

TOGETHER WITH THE APPURTENANT UNDIVIDED INTEREST IN SAID PROJECT'S COMMON AREAS AS ESTABLISHED IN SAID DECLARATION AND ALLOWING FOR PERIODIC ALTERATION BOTH IN THE MAGNITUDE OF SAID UNDIVIDED INTEREST AND IN THE COMPOSITION OF THE COMMON AREAS AND FACILITIES TO WHICH SAID INTEREST RELATES.

ALSO DESCRIBED AS:

UNIT A, COPPER COVE CONDOMINIUM LOT 12, AMENDED, TOGETHER WITH 50% INTEREST IN THE COMMON AREA ON FILE AND OF RECORD IN THE SALT LAKE COUNTY RECORDER'S OFFICE.

Tax Parcel No. 14-30-403-024-0000

Property Address: 3175 South Copper Cove Circle Unit 1, Magna, UT 84044

PARCEL 437:

LOT 60, FAIRFIELD ADDITION, ACCORDING TO THE OFFICIAL PLAT THEREOF ON FILE AND OF RECORD IN THE SALT LAKE COUNTY RECORDER'S OFFICE.

Tax Parcel No. 08-34-277-008-0000

Property Address: 426 North 1400 West, Salt Lake City, UT 84116

PARCEL 438:

LOT 2, GEORGETOWN AT WESTPOINTE NO. 2 SUBDIVISION, ACCORDING TO THE OFFICIAL PLAT THEREOF ON FILE AND OF RECORD IN THE SALT LAKE COUNTY RECORDER'S OFFICE.

Tax Parcel No. 08-22-334-007-0000

Property Address: 1796 West Cornwall Place, Salt Lake City, UT 84116

PARCEL 439:

THE NORTH 71 FEET OF LOT 13, AND THE SOUTH 2.5 FEET OF LOT 14, CRESTFIELD SUBDIVISION, ACCORDING TO THE OFFICIAL PLAT THEREOF ON FILE AND OF RECORD IN THE SALT LAKE COUNTY RECORDER'S OFFICE.

Tax Parcel No. 21-05-480-037-0000

Property Address: 4680 South 3200 West, West Valley City, UT 84119

PARCEL 440:

LOT 5, IN BLOCK 2, S1-E3, KEARNS TOWNSITE, PLAT "1", ACCORDING TO THE OFFICIAL PLAT THEREOF ON FILE AND OF RECORD IN THE SALT LAKE COUNTY RECORDER'S OFFICE.

Tax Parcel No. 21-18-209-015-0000

Property Address: 5556 South 4220 West, Kearns, UT 84118

PARCEL 441:

BEGINNING AT THE NORTHEAST CORNER OF LOT 1, BLOCK 92, PLAT "C", SALT LAKE CITY SURVEY AND RUNNING THENCE WEST 65 FEET; THENCE SOUTH 60 FEET; THENCE EAST 95.65 FEET; THENCE NORTH 60 FEET; THENCE WEST 30.65 FEET TO THE POINT OF BEGINNING.

Tax Parcel No. 08-35-130-022-0000

Property Address: 615 North American Beauty Drive, Salt Lake City, UT 84116

PARCEL 442:

COMMENCING AT A POINT ON THE EAST LINE OF 1940 WEST STREET, 190 FEET NORTH FROM THE NORTHWEST CORNER OF LOT 10, OF GRANGER PARK SUBDIVISION, A SUBDIVISION IN THE SOUTHWEST QUARTER OF SECTION 27, TOWNSHIP 1 SOUTH, RANGE 1 WEST, SALT LAKE BASE AND MERIDIAN, IN THE COUNTY OF SALT LAKE, STATE OF UTAH, AND RUNNING THENCE NORTH ALONG THE EAST LINE OF SAID 1940 WEST STREET, 70 FEET; THENCE NORTH 89°58' EAST 130 FEET; THENCE SOUTH 70 FEET; THENCE SOUTH 89°58' WEST 130 FEET TO THE POINT OF BEGINNING.

Tax Parcel No. 15-27-376-012-0000

Property Address: 3335 South 1940 West, West Valley City, UT 84119

PARCEL 443:

LOT 365B, MEADOW GREEN FARMS NO. 2 SUBDIVISION, ACCORDING TO THE OFFICIAL PLAT THEREOF ON FILE AND OF RECORD IN THE SALT LAKE COUNTY RECORDER'S OFFICE.

Tax Parcel No. 21-33-351-044-0000

Property Address: 3160 West 8525 South, West Jordan, UT 84088

PARCEL 444:

LOT 14, MEADOW VIEW NO. 1, ACCORDING TO THE OFFICIAL PLAT THEREOF ON FILE AND OF RECORD IN THE SALT LAKE COUNTY RECORDER'S OFFICE.

Tax Parcel No. 21-18-328-030-0000

Property Address: 4626 West Twilight Drive, Salt Lake City, UT 84118

PARCEL 445:

LOT 57, GREEN VALLEY NO. 3, ACCORDING TO THE OFFICIAL PLAT THEREOF ON FILE AND OF RECORD IN THE SALT LAKE COUNTY RECORDER'S OFFICE.

Tax Parcel No. 22-08-105-009-0000

Property Address: 806 East Greenvalley Drive, Salt Lake City, UT 84107

PARCEL 446:

ALL OF LOT 265, MORTON MEADOWS, PLAT "J", SUBDIVISION, ACCORDING TO THE OFFICIAL PLAT THEREOF ON FILE AND OF RECORD IN THE SALT LAKE COUNTY RECORDER'S OFFICE.

Tax Parcel No. 08-34-178-016-0000

Property Address: 1800 West Jennifer Way, Salt Lake City, UT 84116

PARCEL 447:

LOT 68, BLOCK 4, HOFFMAN HEIGHTS #2, ACCORDING TO THE OFFICIAL PLAT THEREOF ON FILE AND OF RECORD IN THE SALT LAKE COUNTY RECORDER'S OFFICE.

Tax Parcel No. 21-07-137-019-0000

Property Address: 4856 South 4420 West, Salt Lake City, Utah 84118

PARCEL 448:

LOT 8, BLOCK 1, KEARNS TOWNSITE PLAT "1", ACCORDING TO THE OFFICIAL PLAT THEREOF ON FILE AND OF RECORD IN THE SALT LAKE COUNTY RECORDER'S OFFICE.

Tax Parcel No. 21-18-208-005-0000

Property Address: 5475 South 4270 West, Salt Lake City, UT 84118

PARCEL 449:

THE WEST 1 FOOT OF LOT 9, ALL OF LOT 10, BLOCK 1, GLENDALE GARDENS, PLAT "D", ACCORDING TO THE OFFICIAL PLAT THEREOF ON FILE AND OF RECORD IN THE SALT LAKE COUNTY RECORDER'S OFFICE.

EXCEPTING THEREFROM THE WEST 4 FEET OF SAID LOT 10.

Tax Parcel No. 15-10-480-019-0000

Property Address: 1331 West 1300 South, Salt Lake City, UT 84104

PARCEL 450:

LOTS 13 AND 14, BLOCK 1, HEATH SUBDIVISION, OF BLOCK 40, PLAT "C", SALT LAKE CITY SURVEY, ACCORDING TO THE OFFICIAL PLAT THEREOF ON FILE AND OF RECORD IN THE SALT LAKE COUNTY RECORDER'S OFFICE.

Tax Parcel No. 15-02-253-024-0000

Property Address: 964 West 300 South, Salt Lake City, UT 84104

PARCEL 451:

LOT 915, OQUIRRH HILLS SUBDIVISION NO. 9, ACCORDING TO THE OFFICIAL PLAT THEREOF ON FILE AND OF RECORD IN THE SALT LAKE COUNTY RECORDER'S OFFICE.

Tax Parcel No. 14-29-379-048-0000

Property Address: 8435 West 3450 South, Magna, UT 84044

PARCEL 452:

LOT 26, DALEY ACRES, ACCORDING TO THE OFFICIAL PLAT THEREOF ON FILE AND OF RECORD IN THE SALT LAKE COUNTY RECORDER'S OFFICE.

Tax Parcel No. 16-32-226-038-0000

Property Address: 3444 South 1300 East, Salt Lake City, UT 84106

PARCEL 453:

LOTS 23 AND 24, BLOCK 21, OAKLEY SUBDIVISION, ACCORDING TO THE OFFICIAL PLAT THEREOF ON FILE AND OF RECORD IN THE SALT LAKE COUNTY RECORDER'S OFFICE.

TOGETHER WITH THE WEST 8.50 FEET OF THE VACATED ALLEY ABUTTING THE ABOVE DESCRIBED PROPERTY ON THE EAST.

Tax Parcel No. 08-27-430-002-0000

Property Address: 944 North 1400 West, Salt Lake City, UT 84116

PARCEL 454:

LOT 12, BEST VIEW NO. 8, ACCORDING TO THE OFFICIAL PLAT THEREOF, AS RECORDED IN THE OFFICE OF THE COUNTY RECORDER OF SAID COUNTY.

Tax Parcel No. 21-10-331-001-0000

Property Address: 5147 South 1950 West, Taylorsville, UT 84118

PARCEL 455:

LOT 42, WALDEN GLEN SUBDIVISION NO. 1, ACCORDING TO THE OFFICIAL PLAT THEREOF ON FILE AND OF RECORD IN THE SALT LAKE COUNTY RECORDER'S OFFICE.

Tax Parcel No. 21-14-106-009-0000

Property Address: 5515 South Brister Circle, Murray, UT 84123

PARCEL 456:

LOT 21, BLOCK 1, ROSE PARK PLAT "A", ACCORDING TO THE OFFICIAL PLAT THEREOF AS RECORDED IN THE OFFICE OF THE COUNTY RECORDER'S OFFICE, SALT LAKE COUNTY, UTAH, IN BOOK J AT PAGE 141.

Tax Parcel No. 08-26-456-017-0000

Property Address: 944 West Autumn Avenue, Salt Lake City, UT 84116

PARCEL 457:

LOT 25, MELROSE GARDENS, ACCORDING TO THE OFFICIAL PLAT THEREOF ON FILE AND OF RECORD IN THE SALT LAKE COUNTY RECORDER'S OFFICE.

Tax Parcel No. 15-29-328-012-0000

Property Address: 3289 South 3690 West, West Valley City, UT 84120

PARCEL 458:

LOT 21, WALNUT RIDGE PLAT A SUB-DIVISION, ACCORDING TO THE OFFICIAL PLAT THEREOF ON FILE AND OF RECORD IN THE SALT LAKE COUNTY RECORDER'S OFFICE.

Tax Parcel No. 20-14-479-024-0000

Property Address: 5651 West Walnut View Circle, Salt Lake City, UT 84118

PARCEL 459:

LOT 38, BLUEGRASS PARK, ACCORDING TO THE OFFICIAL PLAT THEREOF ON FILE AND OF RECORD IN THE SALT LAKE COUNTY RECORDER'S OFFICE.

Tax Parcel No. 21-33-328-003-0000

Property Address: 8211 South 2800 West, West Jordan, UT 84088

PARCEL 460:

LOT 310, CANYON WEST NO. 3, ACCORDING TO THE OFFICIAL PLAT THEREOF ON FILE AND OF RECORD IN THE SALT LAKE COUNTY RECORDER'S OFFICE.

Tax Parcel No. 14-33-476-009-0000

Property Address: 7303 West 3960 South, Magna, UT 84044

Exhibit B

(Certificate of Merger)

[See Attached]

Delaware

The First State

Page 1

I, JEFFREY W. BULLOCK, SECRETARY OF STATE OF THE STATE OF DELAWARE, DO HEREBY CERTIFY THE ATTACHED IS A TRUE AND CORRECT COPY OF THE CERTIFICATE OF MERGER, WHICH MERGES:

"RESTORE UTAH HOLDINGS I LLC", A DELAWARE LIMITED LIABILITY COMPANY,

"RESTORE UTAH PROPERTY I LLC", A DELAWARE LIMITED LIABILITY COMPANY,

WITH AND INTO "RESTORE UTAH LLC" UNDER THE NAME OF "RESTORE UTAH LLC", A LIMITED LIABILITY COMPANY ORGANIZED AND EXISTING UNDER THE LAWS OF THE STATE OF DELAWARE, AS RECEIVED AND FILED IN THIS OFFICE ON THE TWENTY-FOURTH DAY OF FEBRUARY, A.D. 2016, AT 7:12 O'CLOCK P.M.

AND I DO HEREBY FURTHER CERTIFY THAT THE EFFECTIVE DATE OF THE AFORESAID CERTIFICATE OF MERGER IS THE TWENTY-FIFTH DAY OF FEBRUARY, A.D. 2016 AT 1 O'CLOCK P.M.



5100336 8100M
SR# 20161131418

You may verify this certificate online at corp.delaware.gov/authver.shtml

A handwritten signature in black ink, appearing to read "JWB", is written over a horizontal line. Below the line, the text "Jeffrey W. Bullock, Secretary of State" is printed.

Jeffrey W. Bullock, Secretary of State

Authentication: 201884890
Date: 02-24-16

BK 10407 PG 2015

CERTIFICATE OF MERGER

MERGING

RESTORE UTAH PROPERTY I LLC
(a Delaware Limited Liability Company)

AND

RESTORE UTAH HOLDINGS I LLC
(a Delaware Limited Liability Company)

WITH AND INTO

RESTORE UTAH LLC
(a Delaware Limited Liability Company)

The undersigned limited liability company, formed and existing under and by virtue of the Delaware Limited Liability Company Act (the "Act"), does hereby certify that:

FIRST: The name, jurisdiction of formation or organization and type of entity of each of the constituent entities in the merger are as follows:

<u>Name</u>	<u>Jurisdiction of Formation or Organization</u>	<u>Type of Entity</u>
Restore Utah Property I LLC	Delaware	Limited Liability Company
Restore Utah Holdings I LLC	Delaware	Limited Liability Company
Restore Utah LLC	Delaware	Limited Liability Company

SECOND: An Agreement and Plan of Merger among the parties to the merger has been approved and executed by each of the constituent entities in accordance with the requirements of Section 18-209 of the Delaware Limited Liability Company Act.

THIRD: The name of the surviving limited liability company is Restore Utah LLC (the "Surviving Company").

FOURTH: The Certificate of Formation of the Surviving Company as in effect immediately prior to the merger shall remain unchanged and shall be the Certificate of Formation of the Surviving Company.

FIFTH: This Certificate of Merger and, the merger referenced herein, shall be effective as of 1:00 pm (EST) on February 25, 2016.

SIXTH: The executed Agreement and Plan of Merger is on file at the principal place of business of the Surviving Company. The address of the principal place of business of the Surviving Company is 1600 South State Street, Salt Lake City, Utah 84115.

SEVENTH: A copy of the Agreement and Plan of Merger will be furnished by the Surviving Company, on request and without cost, to any member of, or any other person holding an interest in, any of the constituent entities in the merger.

[Signature Page Follows]

IN WITNESS WHEREOF, Restore Utah LLC has caused this Certificate of Merger
to be duly executed in its name this 24th day of February, 2016.

RESTORE UTAH LLC

By: RESTORE UTAH GP LLC,
a Utah Limited Liability
Company



Name: Steve Riter
Its: Manager

Integrated Title Insurance Services, LLC
February 25, 2016
Page Five

copy of the recorded Deeds of Trust with the recording information noted thereon. Within five (5) days after the close of Escrow, please deliver the original Loan Policy to Lender.

These instructions shall not be modified or amended unless in writing and executed by the undersigned.

Any instruction contemplated herein may be given by email or facsimile transmission. This instruction may be signed in counterpart and by pdf.

Please confirm your agreement to comply with the foregoing instructions by signing below.

Thank you.


Sincerely,

COUNSEL TO LENDER:

COUNSEL TO BORROWER:

MANATT, PHELPS & PHILLIPS, LLP

PARSONS BEHLE & LATIMER

By: 
Peter E. Olberg


By: 
Matthew D. Cook

Exhibit C

**(Legal Description of Properties Affected by the Name Correction)
EXHIBIT "C"**

PARCEL 461:

Lot 26, Block 4A, HOFFMAN HEIGHTS NO. 2 SUBDIVISION, according to the official plat thereof, as recorded in the office of the Salt Lake County Recorder.

Parcel Identification No. 21-07-134-008.

Property Address: 4766 South 4420 West, Salt Lake City, UT 84118

PARCEL 463:

Lots 10 and 11, Block 1-A, OAKLEY, a subdivision of Lots 4 and 5, Block 78, Plat "C", Salt Lake City Survey, according to the official plat thereof, as recorded in the office of the Salt Lake County Recorder.

Together with ½ vacated alley abutting on the South.

Parcel Identification No. 08-35-178-005.

Property Address: 1149 West 400 North, Salt Lake City, UT 84116

PARCEL 464:

Beginning at center of 45th South Street, South 231.0 feet, more or less, and West 923.06 feet from the Northeast corner of the Southeast Quarter, Section 6, Township 2 South, Range 1 East, Salt Lake Base and Meridian, Salt Lake County, State of Utah; thence South 173.0 feet, thence West 70 feet, thence North 173.0 feet, thence East 70 feet to the point of beginning. Less and excepting therefrom, any portion lying within the bounds of 4500 South Street.

Parcel Identification No. 22-06-427-006.

Property Address: 542 East 4500 South, Murray, UT 84107

PARCEL 465:

Lot 26, DIXIE VALLEY NO. 1, according to the official plat thereof, as recorded in the office of the Salt Lake County Recorder.

Parcel Identification No. 21-20-378-003.

Property Address: 3683 West Atlanta Circle, West Jordan, UT 84084

PARCEL 466:

Commencing at a point 1,641 feet East and 10 rods North from the Northwest corner of the Southeast Quarter of Section 3, Township 1 South, Range 1 West, Salt Lake Meridian, and running thence East 59 feet; thence South 169 feet; thence West 59 feet; thence North 169 feet to the place of beginning.

Parcel Identification No. 15-03-279-007.

Property Address: 1461 West 300 South, Salt Lake City, UT 84104

PARCEL 469:

Lot 55, MOUNTAIN MEN ESTATES NO. 1, according to the official plat thereof, as recorded in the office of the Salt Lake County Recorder.

Parcel Identification No. 20-12-304-002.

Property Address: 5039 South 5450 West, Salt Lake City UT 84118

PARCEL 470:

A Parcel of land located in the Northwest Quarter of the Southwest Quarter of Section 33, Township 1 South, Range 1 West, Salt Lake Base and Meridian described as follows: Beginning 355 feet South 20.5 Rods East from the Northwest Corner of the Southwest Quarter of said Section 33, and running thence East 4.5 Rods; thence South 150 feet; thence West 4.5 Rods; thence North 150 feet to the point of beginning.

Parcel Identification No. 15-33-302-006.

Property Address: 3165 West 3835 South, West Valley City UT 84119

PARCEL 471:

Lot 203, COWAN WEST VALLEY ESTATES SUBDIVISION PHASE 2, according to the official plat thereof, as recorded in the office of the Salt Lake County Recorder.

Parcel Identification No. 15-31-452-018.

Property Address: 4308 West Volta Avenue, West Valley City UT 84120

PARCEL 472:

Lot 28, Block 14, ROSE PARK PLAT A, according to the official plat thereof, as recorded in the office of the Salt Lake County Recorder.

Parcel Identification No. 08-26-454-010.

Property Address: 931 West 800 North, Salt Lake City UT 84116

PARCEL 474:

Lot 61, GREEN MEADOW ESTATES NO. 2, according to the official plat thereof, as recorded in the office of the Salt Lake County Recorder.

Parcel Identification No. 14-20-428-013.

Property Address: 2533 South Bryant Drive, Magna UT 84044

PARCEL 475:

Lot 8, JORDAN DALE SUBDIVISION, according to the official plat thereof, as recorded in the office of the Salt Lake County Recorder.

Parcel Identification No. 21-27-402-019.

Property Address: 1610 West Leland Drive, West Jordan UT 84084

PARCEL 476:

Lot 106, Block 114, HOFFMAN HEIGHTS #21, according to the official plat thereof, as recorded in the office of the Salt Lake County Recorder.

Parcel Identification No. 20-12-453-011.

Property Address: 5110 West 5320 South, Salt Lake City UT 84118

PARCEL 477:

Lot 1323, COLONY WEST NO. 13, according to the official plat thereof, as recorded in the office of the Salt Lake County Recorder.

Parcel Identification No. 20-01-378-001.

Property Address: 4629 South Woodgrove Drive, West Valley City UT 84120

PARCEL 478:

Lots 4 and 5, Block 10, JORDAN PLACE, according to the official plat thereof, as recorded in the office of the Salt Lake County Recorder.

Parcel Identification No. 15-02-304-020.

Property Address: 1270 West 500 South, Salt Lake City UT 84104

PARCEL 480:

Beginning 27.4 feet East of the Northwest corner of Lot 34, Block 5, Longview Park Addition, located in Block 17, Ten Acre Plat "A", Big Field Survey, and running thence East 113 feet; thence South 67.0 feet; thence West 79.0 feet; thence North 18.00 feet; thence West 34.00 feet; thence North 49.00 feet to the point of beginning.

Parcel Identification No. 16-31-178-009.

Property Address: 3740 South 200 East #A, South Salt Lake City UT 84115

PARCEL 482:

Beginning at a point 666 feet North and 2 rods East from the Southwest corner of the Southeast Quarter of Section 29, Township 1 South, Range 1 West, Salt Lake Base and Meridian, and running thence North 69-2/3 feet; thence East 120 feet; thence South 69-2/3 feet; thence West 120 feet to the point of beginning.

Parcel Identification No. 15-29-451-013.

Property Address: 3401 South 3600 West, West Valley City UT 84119

PARCEL 483:

Lot 136, Block 45, HOFFMAN HEIGHTS #7, according to the official plat thereof, as recorded in the office of the Salt Lake County Recorder.

Parcel Identification No. 20-12-276-008.

Property Address: 4911 South 5020 West, Salt Lake City UT 84118

PARCEL 485:

Lot 8, Block 30, KEARNS TOWNSITE PLAT "3", according to the official plat thereof, as recorded in the office of the Salt Lake County Recorder.

Parcel Identification No. 21-18-131-016.

Property Address: 4546 West 5570 South, Kearns UT 84067

PARCEL 487:

Lot 34A, of Lot 34, HEATHERGLEN SUBDIVISION AMENDED, according to the official plat thereof, as recorded in the office of the Salt Lake County Recorder.

Parcel Identification No. 21-04-430-012.

Property Address: 2288 West Heatherglen Drive, Taylorville UT 84129

4824-6656-3374, v. 1