

When recorded return to:
Murray City Records Office
5025 South State Street
Murray Utah 84107


12129952
09/10/2015 02:23 PM \$0.00
Book - 10360 Pg - 5588-5589
GARY W. OTT
RECORDER, SALT LAKE COUNTY, UTAH
MURRAY CITY
5025 S STATE ST
MURRAY UT 84107
BY: TRP, DEPUTY - WI 2 P.

Affidavit

The street spelled as Montecarlo Drive (one word) in the Salt lake County and Murray City Records, in the Monte Carlo Condominiums it is Monte Carlo Drive (2 words). It was recorded on August 11 1971, Book JJ Page 68, entry number 2402739. There is no name for this street on the recorded plat. It is spelled as Monte Carlo on the street signs at their site and in the Post Office on line screen. We are requesting that this name be changed to the two word spelling on the county records and we will do the same on the Murray City records. SEE ATTACHMENT A


This action is being taken by Murray City Public Services in accordance with chapter 2.49, of Salt Lake County Ordinances 2010.


J Trae Stokes
Murray City Engineer



Jesse S Limb
Murray City Engineering

STATE OF UTAH)
 : ss
COUNTY OF SALT LAKE)

On this 10th day of September, 2015, J Trae Stokes and Jesse S Limb, Signers of the foregoing instrument, personally appeared before me and they executed the same.


Notary, Residing in Salt Lake County, Utah

5-9-19
My Commission Expires



ATTACHMENT A

VTDI 22-16-404-001-0000 DIST 21Z TOTAL ACRES 6.29
MONTE CARLO CONDO
COMMON AREA MASTERCARD MC
5951 S MONTECARLO DR NO:
SALT LAKE CITY UT 84121214851
LOC: 5951 S MONTECARLO DR BOOK 06188 PAGE 0002 DATE 05/22/1990
SUB: MONTE CARLO CONDO & AMD TYPE SUBD PLAT
08/18/2015 PROPERTY DESCRIPTION FOR TAXATION PURPOSES ONLY
BEG N 0-05'52" E 1270.15 FT FR S 1/4 COR OF SEC 16, T 2S, R
1E, S L M; E 385.25 FT; N 586.82 FT; S 52-30' W 112.65 FT; N
62- W 165 FT; S 44- W 219.77 FT; S 33-30' W 488.18 FT; S 88-
W 15.78 FT; S'LY ALG CURVE TO R 41.13 FT; N 88- E 277.14 FT
TO BEG. LESS UNITS 6.29 AC