

23/2

WEBER BASIN WATER CONSERVANCY DISTRICT

APPLICATION FOR REALLOCATION OF CLASS D ALLOTMENT

E 1204473 B 1925 P 158
CAROL DEAN PAGE, DAVIS CNTY RECORDER
1995 OCT 11 8:43 AM FEE 33.00 DEP COP
REC'D FOR WEBER BASIN WATER CONS DIST

VALLEY BANK

The following first described lands have been allotted 15.7 acre-feet of water by Petition and Order recorded in Book _____, Page _____. Reallocation and Order Recorded in Book _____, Page _____. Transfer and Order recorded in Book 854, Page 115, records of DAVIS County, Utah. Such lands have since the TRANSFER and order been divided into additional separate ownerships by reason whereof the 15.7 acre-feet of water now allotted thereto and the lien created thereby should be reallocated to the lands more particularly described under "Descriptions of Lands with Quantities as Reallocated". The undersigned, Secretary of Weber Basin Water Conservancy District, accordingly hereby applies to the Board of Directors of such District for such reallocation and requests that a time and place for hearing upon this application be fixed, and notice thereof be given to all interested parties in the manner provided by the Rules and Regulations of the District.

FIRST DESCRIBED LANDS

02-012-0006 CORP. OF PRESIDING BISHOP, LDS CHURCH, 15.7 AF

BEG AT A PT ON THE E LN OF US HIGHWAY RIGHT-OF-WAY LN WHICH IS N 89D24'30"E 356.50 FT ALG THE SEC LN AND S 0D11'30"W 1161.21 FT ALG SD E LN OF HIGHWAY FROM THE NW COR OF SEC 6, T2N, R1E, SLB&M, AND RING THN E 728.43 FT; THN 167.88 FT ALG THE ARC OF A 475.00 FT RAD CUR TO THE LEFT THROUGH A CENTRAL ANGLE OF 20 DEGREES 15 MIN. (RAD PT BEARS S 83D45'E); THN S 14D00'E 70.82 FT TO THE PT OF CUR OF A 20.00 FT RAD CUR TO THE RIGHT; THN 31.42 FT ALG THE ARC OF SD 20.00 FT RAD CUR THROUGH A CENTRAL ANGLE OF 90D00' TO THE PT OF REVERSE CUR; THN 414.95 FT ALG THE ARC OF A 500.00 FT RAD CUR TO THE LEFT THROUGH A CENTRAL ANGLE OF 47D33'; THN N 53D53'25"W 282.12 FT; THN S 80D00'W 200.00 FT TO SD E LN OF HWY; THN N 0D11'30"E 375.00 FT ALG SD HWY R-OF-W LN TO THE POB. CONT. 6.3474 ACRES.

DESCRIPTIONS OF LANDS WITH QUANTITIES AS REALLOCATED

		FOXBRIDGE SUB.	PLAT "K"	LOT 1	.6
02-154-0001	CARLYN S. JENSEN	"	"	LOT 1	.6
02-154-0002	J.A. ANDERSON CONST. INC.	"	"	LOT 2	.6
02-154-0003	"	"	"	LOT 3	.6
02-154-0004	"	"	"	LOT 4	.9
02-154-0005	MARK E. ANDERSON	"	"	LOT 5	.9
02-154-0006	J.A. ANDERSON CONST, INC.	"	"	LOT 6	.6
02-154-0007	"	"	"	LOT 7	.7
02-154-0008	MARK E. ANDERSON	"	"	LOT 8	.7
02-154-0009	SHANE S. ANDERSON	"	"	LOT 9	.6
02-154-0010	MARK E. ANDERSON	"	"	LOT 10	.6
02-154-0011	JOEL HALE CONST., INC.	"	"	LOT 11	.6
02-154-0012	"	"	"	LOT 12	.6
02-154-0013	J.A. ANDERSON CONST. INC.	"	"	LOT 13	.8
02-154-0014	DAVID OMAN	"	"	LOT 14	.8
02-154-0015	J.A. ANDERSON CONST. INC.	"	"	LOT 15	.6
02-154-0016	"	"	"	LOT 16	.6
02-154-0017	MARK E. ANDERSON	"	"	LOT 17	.7
02-154-0018	"	"	"	LOT 18	.7
02-154-0019	JOEL HALE CONST., INC.	"	"	LOT 19	.6
02-154-0020	J.A. ANDERSON CONST. INC.	"	"	LOT 20	.6
02-154-0021	MARK E. ANDERSON	"	"	LOT 21	.7
02-154-0022	J.A. ANDERSON CONST. INC.	"	"	PRCL A	1.7

Dated MAY 26, 1995



Secretary of Weber Basin Water Conservancy District
IVAN W. FLINT

STATE OF UTAH }
 } SS
COUNTY OF DAVIS }

E 1204493 B 1925 P 159

On this 26 day of MAY, 1995, personally appeared before me IVAN W. FLINT, known by me to be Secretary of the Weber Basin Water Conservancy District, the signer of the above instrument, who duly acknowledged to me that he executed the same.

NOTARY PUBLIC
SHERRIE A. HOBLEY
2837 East Highway 100
Layton, Utah 84040
My Commission Expires
December 4, 1997
STATE OF UTAH



Residing at _____
My commission expires _____
Notary Public


ORDER ON APPLICATION

Application having been made for the reallocation of 15.7 acre-feet of water and the lien created by the allotment thereof as described in the above application, which application is in proper form, and all parties interested in such allotment having been given notice thereof and of the time and place of hearing thereon, and after hearing by the Board of Directors of Weber Basin Water Conservancy District, it is hereby determined that the granting of such application is in the best interest of the District, and it is hereby ORDERED that such application be granted under the same terms and conditions as in the original Petition and Order for allotment of water (which by reference are deemed incorporated herein), except that the water shall hereafter be allotted to the lands above described as set forth under the heading "Description of Lands with Quantities as Reallocated", and the lien created by such original petition and order is transferred to and is pro-rated among and shall hereafter attach to the several tracts described under the heading "Description of Lands with Quantities as Reallocated", in the proportion to which the water reallocated to each tract bears to the total water reallocated hereunder to all such tracts.

Dated MAY 26, 1995

WEBER BASIN WATER CONSERVANCY DISTRICT

ATTEST:

Ivan W. Flint

By 
Charles F. Black, Jr., President

I hereby certify that the above is a true copy of Application for Reallocation and Order entered thereon by the Board of Directors of Weber Basin Water Conservancy District.


Secretary of Weber Basin Water Conservancy District
Ivan W. Flint

