

SUMMIT COUNTY
Treasurer's Certificate of **Release** of Rollback Tax Lien
(Farmland Assessment Act of 1969) USC 1953 as Amended

To: Summit County Recorder: Pursuant to Section 59-2-506

WOHALI PARTNERS LLC

Owner(s) of Record

CT-382-A-1

Property Serial Number


COMPLETE LEGAL DESCRIPTION: (Attach additional pages if necessary)

BEGINNING AT A POINT WHICH IS S 0°48'33" E 1120.72 FEET, AND S 89°11'27" W 29.63 FROM THE FOUND NORTH QUARTER CORNER OF SECTION 17, TOWNSHIP 2 NORTH, RANGE 5 EAST SLB&M, AND RUNNING THENCE S 76°16'04" E 40.00 FEET; THENCE S 13°39'40" W 20.00 FEET; THENCE N 76°16'04" W 40.00 FEET; THENCE N 13°39'40" E 20.00 FEET; TO THE POB CONT 0.02 AC M25-83 2688-500 2700-1190


REFER TO ENTRY # 01186608 B 2733 P 0344

Total of rollback taxes released: \$585.83

Total number of acres released: 0.74



County Treasurer/Deputy Treasurer




County Assessor/Deputy Assessor

NOTARY PUBLIC


STATE OF UTAH
COUNTY OF SUMMIT
On this 2 day of May, 2023
Nancy Shupe
(County Treasurer)
and
Stephanie Poll
(County Assessor)

COUNTY RECORDER


ENTRY NO. 01203798
05/02/2023 01:48:42 PM B: 2779 P: 1344
Release of Rollback Tax Lien PAGE 1/1
RHONDA FRANCIS, SUMMIT COUNTY RECORDER
FEE 0.00 BY SUMMIT COUNTY ASSESSOR



appeared before me and executed this document.



Notary Public

 **CHRISTINE STAR HULL**
Notary Public, State of Utah
My Commission Expires on:
December 30, 2025
Comm. Number: 722190