

WHEN RECORDED, RETURN TO:

Wohali Public Infrastructure District No. 1
c/o York Howell
Attn: M. Thomas Jolley
10610 South Jordan Gateway, Suite 200
South Jordan, UT 84095

Parcel No. WOH-1-1

ENTRY NO. 01203434

04/25/2023 01:21:46 PM B: 2778 P: 1558
Notice PAGE 1/8
RHONDA FRANCIS, SUMMIT COUNTY RECORDER
FEE 40.00 BY WOHALI PUBLIC INFRASTRUCTURE DISTRICT NO




NOTICE OF PUBLIC INFRASTRUCTURE DISTRICT

Notice is hereby given that Wohali Public Infrastructure District No. 1 (the "District") was created with the boundaries described in the plats of the District recorded herewith. The District may finance and repay infrastructure and other improvements through the levy of assessments on properties within the boundaries of the District. The District is not authorized to impose ad valorem property taxes.

A copy of the Governing Document for the District is on file at the offices of Coalville City, Utah.

Dated this 21 day of March, 2023.

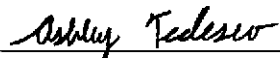


Trustee

STATE OF UTAH)
) : ss.
COUNTY OF Salt Lake)

On March 21, 2023 personally appeared before me John Kaiser, who duly acknowledged to me that he/she executed the foregoing instrument on behalf of Wohali Public Infrastructure District No. 1 in the capacity of Trustee.

My Commission Expires:
06/05/2023



Notary Public
Residing at: South Jordan, Utah




Exhibit A

District Boundaries

District No. 1

LEGAL DESCRIPTION PARCEL 1A

BEGINNING AT A POINT THAT IS S89°10'43"W 5187.22 FEET FROM THE NORTHWEST CORNER OF SECTION 17, T2N, R5E, SLB&M; THENCE S.12°23'17"W., A DISTANCE OF 442.75 FEET; THENCE S.21°36'11"W., A DISTANCE OF 1,095.35 FEET; THENCE N.85°01'17"W., A DISTANCE OF 194.33 FEET TO THE POINT OF CURVE OF A NON TANGENT CURVE TO THE RIGHT, OF WHICH THE RADIUS POINT LIES N.85°01'14"W., A RADIAL DISTANCE OF 324.97 FEET; THENCE SOUTHERLY ALONG THE ARC, THROUGH A CENTRAL ANGLE OF 19°50'07", A DISTANCE OF 112.50 FEET; THENCE ALONG A LINE NON-TANGENT TO SAID CURVE, S.24°49'38"W., A DISTANCE OF 61.76 FEET TO THE POINT OF CURVE OF A NON TANGENT CURVE TO THE RIGHT, OF WHICH THE RADIUS POINT LIES N.65°12'53"W., A RADIAL DISTANCE OF 274.34 FEET; THENCE SOUTHWESTERLY ALONG THE ARC, THROUGH A CENTRAL ANGLE OF 23°33'35", A DISTANCE OF 112.81 FEET; THENCE ALONG A LINE NON-TANGENT TO SAID CURVE, S.41°41'00"E., A DISTANCE OF 39.03 FEET; THENCE S.07°47'42"E., A DISTANCE OF 250.72 FEET; THENCE S.28°12'50"W., A DISTANCE OF 290.60 FEET; THENCE N.61°44'17"W., A DISTANCE OF 220.98 FEET; THENCE N.09°13'06"W., A DISTANCE OF 252.52 FEET TO THE POINT OF CURVE OF A NON TANGENT CURVE TO THE RIGHT, OF WHICH THE RADIUS POINT LIES N.12°05'35"W., A RADIAL DISTANCE OF 274.03 FEET; THENCE WESTERLY ALONG THE ARC, THROUGH A CENTRAL ANGLE OF 10°28'31", A DISTANCE OF 50.10 FEET; THENCE ALONG A LINE NON-TANGENT TO SAID CURVE, S.09°13'06"E., A DISTANCE OF 117.79 FEET; THENCE S.67°19'52"W., A DISTANCE OF 143.79 FEET; THENCE S.05°27'35"W., A DISTANCE OF 303.49 FEET; THENCE S.20°45'43"W., A DISTANCE OF 626.16 FEET; THENCE S.85°50'31"W., A DISTANCE OF 142.35 FEET; THENCE N.30°53'01"W., A DISTANCE OF 185.87 FEET; THENCE S.48°47'59"W., A DISTANCE OF 101.64 FEET; THENCE S.30°53'01"E., A DISTANCE OF 179.27 FEET; THENCE S.45°10'17"W., A DISTANCE OF 232.14 FEET; THENCE S.10°07'00"E., A DISTANCE OF 700.05 FEET; THENCE S.43°05'23"E., A DISTANCE OF 210.03 FEET; THENCE S.24°02'58"W., A DISTANCE OF 425.35 FEET; THENCE S.87°15'40"W., A DISTANCE OF 331.81 FEET; THENCE N.15°25'12"W., A DISTANCE OF 371.44 FEET; THENCE N.06°10'47"W., A DISTANCE OF 463.69 FEET; THENCE N.35°43'37"W., A DISTANCE OF 226.33 FEET; THENCE N.63°46'31"E., A DISTANCE OF 159.49 FEET; THENCE N.19°26'28"W., A DISTANCE OF 133.77 FEET TO THE POINT OF CURVE OF A NON TANGENT CURVE TO THE LEFT, OF WHICH THE RADIUS POINT LIES S.71°22'34"W., A RADIAL DISTANCE OF 15.01 FEET; THENCE NORTHWESTERLY ALONG THE ARC, THROUGH A CENTRAL ANGLE OF 93°49'58", A DISTANCE OF 24.58 FEET TO THE POINT OF CURVE OF A NON TANGENT CURVE TO THE LEFT, OF WHICH THE RADIUS POINT LIES S.22°29'44"E., A RADIAL DISTANCE OF 325.00 FEET; THENCE SOUTHWESTERLY ALONG THE ARC, THROUGH A CENTRAL ANGLE OF 42°09'07", A DISTANCE OF 239.10 FEET; THENCE ALONG A LINE NON-TANGENT TO SAID CURVE, S.25°22'09"W., A DISTANCE OF 55.24 FEET; THENCE S.64°37'51"E., A DISTANCE OF 108.58 FEET; THENCE S.13°26'06"W., A DISTANCE OF 468.38 FEET; THENCE S.15°43'37"E., A DISTANCE OF 725.09 FEET; THENCE S.61°22'32"W., A DISTANCE OF 191.90 FEET; THENCE N.59°33'55"W., A DISTANCE OF 494.93 FEET; THENCE S.33°35'59"W., A DISTANCE OF 375.21 FEET; THENCE N.56°24'01"W., A DISTANCE OF 161.97 FEET; THENCE N.11°58'48"E., A DISTANCE OF 585.73 FEET; THENCE N.60°39'31"E., A DISTANCE OF 176.92 FEET; THENCE N.19°42'11"W., A DISTANCE OF 55.27 FEET; THENCE N.10°03'27"W., A DISTANCE OF 245.11 FEET TO THE POINT OF CURVE OF A NON TANGENT

CURVE TO THE LEFT, OF WHICH THE RADIUS POINT LIES S.79°56'00"W., A RADIAL DISTANCE OF 125.01 FEET; THENCE NORTHWESTERLY ALONG THE ARC, THROUGH A CENTRAL ANGLE OF 111°10'24", A DISTANCE OF 242.56 FEET; THENCE ALONG A LINE NON-TANGENT TO SAID CURVE, S.25°18'36"E., A DISTANCE OF 180.68 FEET; THENCE S.06°32'20"W., A DISTANCE OF 143.23 FEET; THENCE S.33°32'43"W., A DISTANCE OF 611.81 FEET; THENCE N.80°43'20"W., A DISTANCE OF 300.48 FEET; THENCE S.09°17'07"W., A DISTANCE OF 135.60 FEET; THENCE N.80°42'53"W., A DISTANCE OF 195.87 FEET; THENCE S.41°38'16"W., A DISTANCE OF 2,041.82 FEET; THENCE N.57°24'30"W., A DISTANCE OF 1,367.90 FEET; THENCE N.32°35'30"E., A DISTANCE OF 1,306.81 FEET; THENCE N.59°12'49"E., A DISTANCE OF 1,714.16 FEET; THENCE N.28°57'10"W., A DISTANCE OF 425.10 FEET; THENCE N.59°49'02"E., A DISTANCE OF 845.19 FEET; THENCE N.28°02'13"E., A DISTANCE OF 677.50 FEET; THENCE S.81°48'55"E., A DISTANCE OF 416.59 FEET; THENCE S.33°21'41"E., A DISTANCE OF 479.16 FEET; THENCE S.60°56'44"E., A DISTANCE OF 535.50 FEET; THENCE S.52°33'22"E., A DISTANCE OF 484.50 FEET; THENCE N.48°47'42"E., A DISTANCE OF 298.78 FEET TO THE POINT OF CURVE OF A NON TANGENT CURVE TO THE LEFT, OF WHICH THE RADIUS POINT LIES N.41°11'55"W., A RADIAL DISTANCE OF 572.87 FEET; THENCE NORTHEASTERLY ALONG THE ARC, THROUGH A CENTRAL ANGLE OF 09°20'33", A DISTANCE OF 93.41 FEET; THENCE ALONG A LINE NON-TANGENT TO SAID CURVE, N.50°30'54"W., A DISTANCE OF 442.31 FEET; THENCE N.33°59'24"W., A DISTANCE OF 416.70 FEET; THENCE N.31°54'03"E., A DISTANCE OF 843.75 FEET; THENCE S.67°42'20"E., A DISTANCE OF 394.29 FEET; THENCE N.88°18'04"E., A DISTANCE OF 461.16 FEET; THENCE S.67°43'01"E., A DISTANCE OF 276.89 FEET; THENCE N.24°48'50"E., A DISTANCE OF 61.76 FEET TO THE POINT OF CURVE OF A NON TANGENT CURVE TO THE LEFT, OF WHICH THE RADIUS POINT LIES N.65°11'27"W., A RADIAL DISTANCE OF 275.15 FEET; THENCE NORTHERLY ALONG THE ARC, THROUGH A CENTRAL ANGLE OF 32°24'24", A DISTANCE OF 155.63 FEET; THENCE ALONG A LINE NON-TANGENT TO SAID CURVE, N.07°36'45"W., A DISTANCE OF 263.22 FEET; THENCE N.84°43'35"W., A DISTANCE OF 398.52 FEET; THENCE N.66°58'34"W., A DISTANCE OF 459.63 FEET; THENCE N.20°28'03"W., A DISTANCE OF 650.53 FEET; THENCE N.01°07'40"E., A DISTANCE OF 218.46 FEET; THENCE S.88°52'20"E., A DISTANCE OF 759.48 FEET; THENCE S.36°23'56"E., A DISTANCE OF 204.62 FEET; THENCE N.53°36'17"E., A DISTANCE OF 161.11 FEET TO THE POINT OF CURVE OF A NON TANGENT CURVE TO THE RIGHT, OF WHICH THE RADIUS POINT LIES S.36°25'17"E., A RADIAL DISTANCE OF 822.18 FEET; THENCE NORTHEASTERLY ALONG THE ARC, THROUGH A CENTRAL ANGLE OF 08°21'22", A DISTANCE OF 119.91 FEET; THENCE ALONG A LINE NON-TANGENT TO SAID CURVE, N.61°56'01"E., A DISTANCE OF 135.81 FEET TO THE POINT OF CURVE OF A NON TANGENT CURVE TO THE RIGHT, OF WHICH THE RADIUS POINT LIES S.27°49'39"E., A RADIAL DISTANCE OF 129.69 FEET; THENCE EASTERLY ALONG THE ARC, THROUGH A CENTRAL ANGLE OF 25°59'31", A DISTANCE OF 58.83 FEET TO THE POINT OF CURVE OF A NON TANGENT CURVE TO THE LEFT, OF WHICH THE RADIUS POINT LIES N.04°43'40"W., A RADIAL DISTANCE OF 15.00 FEET; THENCE NORTHEASTERLY ALONG THE ARC, THROUGH A CENTRAL ANGLE OF 84°09'24", A DISTANCE OF 22.03 FEET; THENCE ALONG A LINE NON-TANGENT TO SAID CURVE, N.01°03'28"E., A DISTANCE OF 0.97 FEET; THENCE S.88°52'50"E., A DISTANCE OF 519.28 FEET TO THE POINT OF BEGINNING. CONTAINING 11,277,344.57 SQUARE FEET OR 258.8922 ACRES, MORE OR LESS.

TOGETHER WITH THE FOLLOWING

LEGAL DESCRIPTION PARCEL 1B

BEGINNING AT A POINT WHICH IS S89°10'10"W 2761.58 FEET FROM THE NORTHWEST CORNER OF SECTION 17, TOWNSHIP 2 NORTH, RANGE 5 EAST, SALT LAKE BASE AND MERIDIAN;
THENCE S.10°28'25"E., A DISTANCE OF 134.39 FEET TO A POINT OF CURVE TO THE RIGHT HAVING A RADIUS OF 100.00 FEET AND A CENTRAL ANGLE OF 13°30'27"; THENCE SOUTHERLY ALONG THE ARC A DISTANCE OF 23.58 FEET TO A POINT OF COMPOUND CURVE TO THE RIGHT HAVING A RADIUS OF 443.00 FEET AND A CENTRAL ANGLE OF 22°14'21"; THENCE SOUTHERLY ALONG THE ARC, A DISTANCE OF 171.95 FEET TO A POINT OF COMPOUND CURVE TO THE RIGHT HAVING A RADIUS OF 133.00 FEET AND A CENTRAL ANGLE OF 20°32'56"; THENCE SOUTHWESTERLY ALONG THE ARC, A DISTANCE OF 47.70 FEET; THENCE CONTINUE SOUTHWESTERLY ALONG SAID CURVE THROUGH A CENTRAL ANGLE OF 09°48'17", A DISTANCE OF 22.76 FEET TO A POINT OF REVERSE CURVE TO THE LEFT HAVING A RADIUS OF 87.00 FEET AND A CENTRAL ANGLE OF 18°40'16"; THENCE SOUTHWESTERLY ALONG THE ARC, A DISTANCE OF 28.35 FEET; THENCE S.36°57'21"W., A DISTANCE OF 96.91 FEET TO THE POINT OF CURVE OF A NON TANGENT CURVE TO THE LEFT, OF WHICH THE RADIUS POINT LIES S.58°06'48"E., A RADIAL DISTANCE OF 14.99 FEET; THENCE SOUTHERLY ALONG THE ARC, THROUGH A CENTRAL ANGLE OF 81°07'23", A DISTANCE OF 21.22 FEET; THENCE ALONG A LINE NON-TANGENT TO SAID CURVE, S.49°09'15"E., A DISTANCE OF 35.06 FEET TO THE POINT OF CURVE OF A NON TANGENT CURVE TO THE LEFT, OF WHICH THE RADIUS POINT LIES N.40°50'57"E., A RADIAL DISTANCE OF 99.98 FEET; THENCE EASTERLY ALONG THE ARC, THROUGH A CENTRAL ANGLE OF 90°52'25", A DISTANCE OF 158.58 FEET; THENCE ALONG A LINE NON-TANGENT TO SAID CURVE, N.39°59'10"E., A DISTANCE OF 116.77 FEET TO THE POINT OF CURVE OF A NON TANGENT CURVE TO THE RIGHT, OF WHICH THE RADIUS POINT LIES S.50°01'07"E., A RADIAL DISTANCE OF 275.00 FEET; THENCE NORTHEASTERLY ALONG THE ARC, THROUGH A CENTRAL ANGLE OF 16°46'06", A DISTANCE OF 80.48 FEET; THENCE ALONG A LINE NON-TANGENT TO SAID CURVE, N.57°02'31"E., A DISTANCE OF 202.28 FEET TO THE POINT OF CURVE OF A NON TANGENT CURVE TO THE RIGHT, OF WHICH THE RADIUS POINT LIES S.32°57'26"E., A RADIAL DISTANCE OF 125.00 FEET; THENCE EASTERLY ALONG THE ARC, THROUGH A CENTRAL ANGLE OF 88°53'57", A DISTANCE OF 193.95 FEET; THENCE S.34°03'29"E., A DISTANCE OF 29.90 FEET TO A POINT OF CURVE TO THE LEFT HAVING A RADIUS OF 125.00 FEET AND A CENTRAL ANGLE OF 39°11'40"; THENCE SOUTHEASTERLY ALONG THE ARC A DISTANCE OF 85.51 FEET; THENCE S.73°15'09"E., A DISTANCE OF 93.68 FEET TO A POINT OF CURVE TO THE RIGHT HAVING A RADIUS OF 175.00 FEET AND A CENTRAL ANGLE OF 17°33'48"; THENCE SOUTHEASTERLY ALONG THE ARC A DISTANCE OF 53.64 FEET; THENCE S.55°41'20"E., A DISTANCE OF 26.36 FEET TO A POINT OF CURVE TO THE LEFT HAVING A RADIUS OF 125.00 FEET AND A CENTRAL ANGLE OF 64°33'10"; THENCE EASTERLY ALONG THE ARC A DISTANCE OF 140.83 FEET; THENCE ALONG A LINE NON-TANGENT TO SAID CURVE, N.58°29'53"E., A DISTANCE OF 52.06 FEET TO THE POINT OF CURVE OF A NON TANGENT CURVE TO THE RIGHT, OF WHICH THE RADIUS POINT LIES S.31°32'13"E., A RADIAL DISTANCE OF 125.00 FEET; THENCE EASTERLY ALONG THE ARC, THROUGH A CENTRAL ANGLE OF 72°09'00", A DISTANCE OF 157.41 FEET TO THE POINT OF CURVE OF A NON TANGENT CURVE TO THE RIGHT, OF WHICH THE RADIUS POINT LIES S.40°37'19"W., A RADIAL DISTANCE OF 125.01 FEET; THENCE SOUTHERLY ALONG THE ARC, THROUGH A CENTRAL ANGLE OF 93°23'41", A DISTANCE OF 203.77 FEET; THENCE ALONG A LINE NON-TANGENT TO SAID CURVE, S.44°01'06"W., A DISTANCE OF 81.36 FEET TO A POINT OF CURVE TO THE LEFT HAVING A RADIUS OF 125.00 FEET AND A CENTRAL ANGLE OF 21°58'52"; THENCE SOUTHWESTERLY ALONG THE ARC A DISTANCE OF 47.96 FEET; THENCE S.22°02'14"W., A DISTANCE OF 173.54

FEET TO A POINT OF CURVE TO THE LEFT HAVING A RADIUS OF 575.00 FEET AND A CENTRAL ANGLE OF 09°39'59"; THENCE SOUTHERLY ALONG THE ARC A DISTANCE OF 97.01 FEET; THENCE S.12°22'16"W., A DISTANCE OF 271.15 FEET TO A POINT OF CURVE TO THE LEFT HAVING A RADIUS OF 775.00 FEET AND A CENTRAL ANGLE OF 11°23'58"; THENCE SOUTHERLY ALONG THE ARC A DISTANCE OF 154.19 FEET; THENCE ALONG A LINE NON-TANGENT TO SAID CURVE, S.00°52'02"W., A DISTANCE OF 103.01 FEET TO THE POINT OF CURVE OF A NON TANGENT CURVE TO THE LEFT, OF WHICH THE RADIUS POINT LIES S.89°41'48"E., A RADIAL DISTANCE OF 758.82 FEET; THENCE SOUTHERLY ALONG THE ARC, THROUGH A CENTRAL ANGLE OF 09°49'38", A DISTANCE OF 130.15 FEET; THENCE ALONG A LINE NON-TANGENT TO SAID CURVE, S.09°28'08"E., A DISTANCE OF 51.56 FEET TO A POINT OF CURVE TO THE RIGHT HAVING A RADIUS OF 425.00 FEET AND A CENTRAL ANGLE OF 40°57'14"; THENCE SOUTHERLY ALONG THE ARC A DISTANCE OF 303.78 FEET; THENCE S.31°29'06"W., A DISTANCE OF 35.68 FEET; THENCE N.60°06'50"E., A DISTANCE OF 374.58 FEET; THENCE S.84°23'00"E., A DISTANCE OF 463.06 FEET; THENCE S.09°08'58"W., A DISTANCE OF 309.98 FEET; THENCE N.86°22'30"W., A DISTANCE OF 544.19 FEET; THENCE S.63°21'09"W., A DISTANCE OF 357.00 FEET; THENCE S.27°13'58"W., A DISTANCE OF 69.15 FEET TO A POINT OF CURVE TO THE LEFT HAVING A RADIUS OF 275.00 FEET AND A CENTRAL ANGLE OF 17°30'56"; THENCE SOUTHERLY ALONG THE ARC A DISTANCE OF 84.07 FEET; THENCE S.09°43'03"W., A DISTANCE OF 127.28 FEET TO A POINT OF CURVE TO THE RIGHT HAVING A RADIUS OF 175.00 FEET AND A CENTRAL ANGLE OF 27°05'24"; THENCE SOUTHWESTERLY ALONG THE ARC A DISTANCE OF 82.74 FEET; THENCE ALONG A LINE NON-TANGENT TO SAID CURVE, N.77°40'20"E., A DISTANCE OF 193.75 FEET; THENCE S.77°47'35"E., A DISTANCE OF 505.70 FEET; THENCE S.12°12'25"W., A DISTANCE OF 286.56 FEET; THENCE S.12°12'19"W., A DISTANCE OF 434.91 FEET; THENCE N.77°47'35"W., A DISTANCE OF 100.00 FEET; THENCE S.12°12'25"W., A DISTANCE OF 949.76 FEET; THENCE S.26°09'12"W., A DISTANCE OF 367.56 FEET; THENCE S.23°42'51"W., A DISTANCE OF 274.34 FEET; THENCE CONTINUE SOUTHWESTERLY ALONG SAID LINE, A DISTANCE OF 309.09 FEET; THENCE S.39°18'23"W., A DISTANCE OF 257.40 FEET; THENCE N.89°17'45"W., A DISTANCE OF 2,616.35 FEET; THENCE N.00°12'19"W., A DISTANCE OF 746.45 FEET; THENCE S.89°14'03"W., A DISTANCE OF 619.44 FEET; THENCE N.00°46'43"W., A DISTANCE OF 108.13 FEET; THENCE N.40°28'27"E., A DISTANCE OF 362.58 FEET; THENCE N.71°34'40"E., A DISTANCE OF 295.04 FEET; THENCE S.63°22'38"E., A DISTANCE OF 208.44 FEET; THENCE S.06°37'16"W., A DISTANCE OF 172.05 FEET; THENCE S.69°48'59"W., A DISTANCE OF 39.39 FEET TO THE POINT OF CURVE OF A NON TANGENT CURVE TO THE RIGHT, OF WHICH THE RADIUS POINT LIES S.69°48'59"W., A RADIAL DISTANCE OF 150.00 FEET; THENCE SOUTHERLY ALONG THE ARC, THROUGH A CENTRAL ANGLE OF 20°23'57", A DISTANCE OF 53.40 FEET; THENCE S.00°12'56"W., A DISTANCE OF 41.28 FEET TO A POINT OF CURVE TO THE LEFT HAVING A RADIUS OF 100.00 FEET AND A CENTRAL ANGLE OF 143°00'40"; THENCE EASTERLY ALONG THE ARC A DISTANCE OF 249.60 FEET; THENCE ALONG A LINE NON-TANGENT TO SAID CURVE, N.37°12'24"E., A DISTANCE OF 54.23 FEET TO THE POINT OF CURVE OF A NON TANGENT CURVE TO THE RIGHT, OF WHICH THE RADIUS POINT LIES S.52°32'42"E., A RADIAL DISTANCE OF 225.00 FEET; THENCE NORTHEASTERLY ALONG THE ARC, THROUGH A CENTRAL ANGLE OF 14°37'48", A DISTANCE OF 57.45 FEET; THENCE ALONG A LINE NON-TANGENT TO SAID CURVE, N.37°54'54"W., A DISTANCE OF 62.79 FEET; THENCE N.19°00'35"E., A DISTANCE OF 144.14 FEET; THENCE N.53°07'00"E., A DISTANCE OF 135.00 FEET; THENCE N.86°01'25"E., A DISTANCE OF 302.53 FEET; THENCE S.58°20'38"E., A DISTANCE OF 249.00 FEET; THENCE S.10°16'42"E., A DISTANCE OF 186.51 FEET; THENCE S.20°53'00"E., A DISTANCE OF 369.71 FEET; THENCE S.66°37'58"E., A DISTANCE OF 64.89 FEET; THENCE S.16°07'32"E., A DISTANCE OF 305.16 FEET; THENCE S.62°22'16"E., A DISTANCE OF 36.36 FEET TO THE POINT OF CURVE OF A NON TANGENT CURVE TO THE LEFT, OF WHICH THE RADIUS POINT LIES

N.26°55'06"E., A RADIAL DISTANCE OF 150.00 FEET; THENCE EASTERLY ALONG THE ARC, THROUGH A CENTRAL ANGLE OF 32°02'02", A DISTANCE OF 83.86 FEET; THENCE ALONG A LINE NON-TANGENT TO SAID CURVE, N.16°07'32"W., A DISTANCE OF 677.21 FEET; THENCE N.07°25'56"W., A DISTANCE OF 484.27 FEET; THENCE N.23°24'01"E., A DISTANCE OF 276.90 FEET; THENCE S.86°07'52"E., A DISTANCE OF 320.90 FEET; THENCE S.15°16'27"E., A DISTANCE OF 498.96 FEET; THENCE S.64°55'41"W., A DISTANCE OF 139.44 FEET TO THE POINT OF CURVE OF A NON TANGENT CURVE TO THE RIGHT, OF WHICH THE RADIUS POINT LIES S.64°55'41"W., A RADIAL DISTANCE OF 175.00 FEET; THENCE SOUTHEASTERLY ALONG THE ARC, THROUGH A CENTRAL ANGLE OF 04°45'17", A DISTANCE OF 14.52 FEET; THENCE S.20°19'03"E., A DISTANCE OF 39.91 FEET TO A POINT OF CURVE TO THE LEFT HAVING A RADIUS OF 15.00 FEET AND A CENTRAL ANGLE OF 77°50'48"; THENCE SOUTHEASTERLY ALONG THE ARC A DISTANCE OF 20.38 FEET TO A POINT OF REVERSE CURVE TO THE RIGHT HAVING A RADIUS OF 175.00 FEET AND A CENTRAL ANGLE OF 15°48'34"; THENCE EASTERLY ALONG THE ARC, A DISTANCE OF 48.29 FEET; THENCE S.82°21'17"E., A DISTANCE OF 127.61 FEET TO A POINT OF CURVE TO THE LEFT HAVING A RADIUS OF 150.00 FEET AND A CENTRAL ANGLE OF 15°17'56"; THENCE EASTERLY ALONG THE ARC A DISTANCE OF 40.05 FEET; THENCE ALONG A LINE NON-TANGENT TO SAID CURVE, N.07°39'14"W., A DISTANCE OF 20.00 FEET; THENCE N.35°02'34"W., A DISTANCE OF 159.29 FEET; THENCE N.00°00'58"E., A DISTANCE OF 271.06 FEET; THENCE N.26°32'55"W., A DISTANCE OF 214.55 FEET; THENCE N.63°27'05"E., A DISTANCE OF 204.05 FEET; THENCE N.54°23'55"E., A DISTANCE OF 177.11 FEET; THENCE N.54°33'13"E., A DISTANCE OF 154.53 FEET; THENCE N.73°45'06"E., A DISTANCE OF 252.41 FEET; THENCE S.86°41'22"E., A DISTANCE OF 139.29 FEET; THENCE N.03°18'38"E., A DISTANCE OF 139.18 FEET; THENCE N.51°26'16"W., A DISTANCE OF 137.43 FEET; THENCE N.32°38'04"W., A DISTANCE OF 218.99 FEET; THENCE N.53°04'13"E., A DISTANCE OF 111.39 FEET; THENCE CONTINUE NORTHEASTERLY ALONG SAID LINE, A DISTANCE OF 131.94 FEET; THENCE N.30°46'07"E., A DISTANCE OF 116.66 FEET; THENCE N.30°45'49"E., A DISTANCE OF 197.27 FEET; THENCE S.74°12'42"E., A DISTANCE OF 229.85 FEET TO THE POINT OF CURVE OF A NON TANGENT CURVE TO THE RIGHT, OF WHICH THE RADIUS POINT LIES S.66°04'07"E., A RADIAL DISTANCE OF 175.00 FEET; THENCE NORTHEASTERLY ALONG THE ARC, THROUGH A CENTRAL ANGLE OF 32°50'39", A DISTANCE OF 100.32 FEET; THENCE N.56°46'32"E., A DISTANCE OF 40.93 FEET TO A POINT OF CURVE TO THE LEFT HAVING A RADIUS OF 125.00 FEET AND A CENTRAL ANGLE OF 47°03'29"; THENCE NORTHEASTERLY ALONG THE ARC A DISTANCE OF 102.66 FEET; THENCE N.09°43'03"E., A DISTANCE OF 127.28 FEET TO A POINT OF CURVE TO THE RIGHT HAVING A RADIUS OF 325.00 FEET AND A CENTRAL ANGLE OF 17°30'56"; THENCE NORTHERLY ALONG THE ARC A DISTANCE OF 99.35 FEET; THENCE N.27°13'58"E., A DISTANCE OF 130.82 FEET; THENCE N.70°39'54"W., A DISTANCE OF 240.37 FEET; THENCE N.44°52'50"E., A DISTANCE OF 169.31 FEET; THENCE N.14°57'25"W., A DISTANCE OF 332.65 FEET; THENCE N.89°04'13"E., A DISTANCE OF 361.45 FEET; THENCE N.09°28'08"W., A DISTANCE OF 51.56 FEET TO A POINT OF CURVE TO THE RIGHT HAVING A RADIUS OF 825.00 FEET AND A CENTRAL ANGLE OF 10°26'27"; THENCE NORTHERLY ALONG THE ARC A DISTANCE OF 150.34 FEET; THENCE N.00°58'18"E., A DISTANCE OF 91.94 FEET TO A POINT OF CURVE TO THE RIGHT HAVING A RADIUS OF 825.00 FEET AND A CENTRAL ANGLE OF 02°26'42"; THENCE NORTHERLY ALONG THE ARC A DISTANCE OF 35.20 FEET; THENCE CONTINUE NORTHERLY ALONG SAID CURVE THROUGH A CENTRAL ANGLE OF 08°57'16", A DISTANCE OF 128.93 FEET; THENCE N.12°22'16"E., A DISTANCE OF 54.04 FEET; THENCE N.83°01'00"W., A DISTANCE OF 192.80 FEET; THENCE N.51°46'49"W., A DISTANCE OF 267.44 FEET; THENCE N.22°02'05"E., A DISTANCE OF 164.10 FEET; THENCE S.75°13'48"E., A DISTANCE OF 405.99 FEET TO THE POINT OF CURVE OF A NON TANGENT CURVE TO THE RIGHT, OF WHICH THE RADIUS POINT LIES S.75°13'48"E., A RADIAL DISTANCE OF 625.00 FEET; THENCE NORTHERLY ALONG THE ARC, THROUGH A CENTRAL

ANGLE OF 07°16'02", A DISTANCE OF 79.27 FEET; THENCE N.22°02'14"E., A DISTANCE OF 173.54 FEET TO A POINT OF CURVE TO THE RIGHT HAVING A RADIUS OF 175.00 FEET AND A CENTRAL ANGLE OF 21°58'52"; THENCE NORTHEASTERLY ALONG THE ARC A DISTANCE OF 67.14 FEET; THENCE N.44°01'06"E., A DISTANCE OF 81.36 FEET TO A POINT OF CURVE TO THE LEFT HAVING A RADIUS OF 75.00 FEET AND A CENTRAL ANGLE OF 165°33'20"; THENCE NORTHWESTERLY ALONG THE ARC A DISTANCE OF 216.71 FEET; THENCE S.58°27'47"W., A DISTANCE OF 49.23 FEET TO A POINT OF CURVE TO THE RIGHT HAVING A RADIUS OF 175.00 FEET AND A CENTRAL ANGLE OF 65°50'53"; THENCE WESTERLY ALONG THE ARC A DISTANCE OF 201.12 FEET; THENCE N.55°41'20"W., A DISTANCE OF 26.36 FEET TO A POINT OF CURVE TO THE LEFT HAVING A RADIUS OF 125.00 FEET AND A CENTRAL ANGLE OF 17°33'48"; THENCE NORTHWESTERLY ALONG THE ARC A DISTANCE OF 38.32 FEET; THENCE ALONG A LINE NON-TANGENT TO SAID CURVE, N.73°15'05"W., A DISTANCE OF 93.67 FEET TO THE POINT OF CURVE OF A NON TANGENT CURVE TO THE RIGHT, OF WHICH THE RADIUS POINT LIES N.16°44'51"E., A RADIAL DISTANCE OF 175.00 FEET; THENCE NORTHWESTERLY ALONG THE ARC, THROUGH A CENTRAL ANGLE OF 39°11'40", A DISTANCE OF 119.71 FEET; THENCE N.34°03'29"W., A DISTANCE OF 29.90 FEET TO A POINT OF CURVE TO THE LEFT HAVING A RADIUS OF 75.00 FEET AND A CENTRAL ANGLE OF 88°53'57"; THENCE WESTERLY ALONG THE ARC A DISTANCE OF 116.37 FEET; THENCE S.57°02'34"W., A DISTANCE OF 200.87 FEET TO A POINT OF CURVE TO THE LEFT HAVING A RADIUS OF 225.00 FEET AND A CENTRAL ANGLE OF 17°03'41"; THENCE SOUTHWESTERLY ALONG THE ARC A DISTANCE OF 67.00 FEET; THENCE S.39°58'53"W., A DISTANCE OF 116.77 FEET TO A POINT OF CURVE TO THE RIGHT HAVING A RADIUS OF 150.00 FEET AND A CENTRAL ANGLE OF 90°51'52"; THENCE WESTERLY ALONG THE ARC A DISTANCE OF 237.88 FEET; THENCE N.49°09'15"W., A DISTANCE OF 35.10 FEET TO THE POINT OF CURVE OF A NON TANGENT CURVE TO THE LEFT, OF WHICH THE RADIUS POINT LIES S.40°50'25"W., A RADIAL DISTANCE OF 15.01 FEET; THENCE WESTERLY ALONG THE ARC, THROUGH A CENTRAL ANGLE OF 84°45'42", A DISTANCE OF 22.21 FEET; THENCE ALONG A LINE NON-TANGENT TO SAID CURVE, N.43°56'49"W., A DISTANCE OF 50.01 FEET TO THE POINT OF CURVE OF A NON TANGENT CURVE TO THE LEFT, OF WHICH THE RADIUS POINT LIES N.43°56'50"W., A RADIAL DISTANCE OF 375.03 FEET; THENCE NORTHEASTERLY ALONG THE ARC, THROUGH A CENTRAL ANGLE OF 09°05'48", A DISTANCE OF 59.54 FEET; THENCE ALONG A LINE NON-TANGENT TO SAID CURVE, N.36°57'21"E., A DISTANCE OF 95.87 FEET TO A POINT OF CURVE TO THE LEFT HAVING A RADIUS OF 87.00 FEET AND A CENTRAL ANGLE OF 20°58'33"; THENCE NORTHEASTERLY ALONG THE ARC A DISTANCE OF 31.85 FEET; THENCE N.15°58'48"E., A DISTANCE OF 34.77 FEET TO A POINT OF CURVE TO THE RIGHT HAVING A RADIUS OF 133.00 FEET AND A CENTRAL ANGLE OF 09°57'40"; THENCE NORTHERLY ALONG THE ARC A DISTANCE OF 23.12 FEET TO A POINT OF REVERSE CURVE TO THE LEFT HAVING A RADIUS OF 357.00 FEET AND A CENTRAL ANGLE OF 24°48'39"; THENCE NORTHERLY ALONG THE ARC, A DISTANCE OF 154.59 FEET; THENCE ALONG A LINE NON-TANGENT TO SAID CURVE, N.00°56'51"E., A DISTANCE OF 79.63 FEET TO A POINT OF CURVE TO THE LEFT HAVING A RADIUS OF 100.00 FEET AND A CENTRAL ANGLE OF 02°51'03"; THENCE NORTHERLY ALONG THE ARC A DISTANCE OF 4.98 FEET; THENCE N.01°54'12"W., A DISTANCE OF 53.81 FEET; THENCE N.89°11'21"E., A DISTANCE OF 60.01 FEET TO THE POINT OF BEGINNING.

CONTAINING 6,264,915.42 SQUARE FEET OR 143.8227 ACRES, MORE OR LESS.

EXHIBIT A-1

LEGAL DESCRIPTION OF AFFECTED PARCEL

WOH-1-1

LOT 1, WOHALI PHASE 1 SUBDIVISION; ACCORDING TO THE OFFICIAL PLAT
THEREOF AND ON FILE IN THE SUMMIT COUNTY RECORDERS OFFICE CONT
103,996 SQ FT OR 2.387 AC. 2746-987