

F-86297F

SUBORDINATION, NON-DISTURBANCE
AND ATTORNMENT AGREEMENT

STATE OF UTAH §
 §
COUNTY OF SALT LAKE §

THIS AGREEMENT is entered into effective as of the 31st day of October, 2014, by and between BRINKER RESTAURANT CORPORATION, hereinafter called "Tenant," and CANTOR COMMERCIAL REAL ESTATE LENDING, L.P., hereinafter called "Lender."

RECITALS:

WHEREAS, Tenant is the Tenant under that certain Lease Agreement (together with any amendments thereto, the "Lease") dated August 9, 1995 between Tenant and Macerich South Towne Limited Partnership ("Borrower"), as landlord, covering certain real property located in the City of Sandy, the County of Salt Lake, State of Utah, more fully described in Exhibit A attached hereto and made a part hereof (the "Premises"). The Premises constitute part of a shopping center locally known as South Towne Center and more particularly described on Exhibit B attached hereto and made a part hereof (the "Center").

WHEREAS, Borrower has requested Lender to make a mortgage loan secured by a deed of trust or mortgage from Borrower to Lender (the "Mortgage"), covering the Center (including the Premises).

WHEREAS, Lender is willing to make the requested mortgage loan, provided Tenant executes this Agreement.

AGREEMENT:

NOW, THEREFORE, in consideration of the mutual covenants and agreements herein contained and in order for Lender to make the mortgage loan, Tenant and Lender hereby agree and covenant as follows:

1. The Lease and the estate conveyed thereby are and shall at all times continue to be subject and subordinate in all respects to the Mortgage and to all renewals, modifications and extensions thereof, subject to the terms and conditions hereinafter set forth in this Agreement.

2. So long as Tenant is not in default (beyond any period given Tenant to cure such default) in the payment of rent or additional rent or in the performance of any of the other terms, covenants or conditions of the Lease on Tenant's part to be performed, Tenant's possession under the Lease and Tenant's rights and privileges thereunder or under any extensions or renewals thereof which may be effected in accordance with any option therefor contained in the Lease, shall not be diminished or interfered with by Lender under any circumstances and Tenant's

occupancy shall not be disturbed by Lender during the term of the Lease or any extensions or renewals thereof. Lender will be bound by the terms of the Lease, and will not join Tenant as a party defendant in any foreclosure proceeding taken by Lender unless required by applicable law.

3. If the interests of Borrower shall be acquired by Lender by reason of foreclosure of the Mortgage or other proceedings brought to enforce the rights of the holder of the Mortgage, by deed in lieu of foreclosure or by any other method and Lender succeeds to the interests of Borrower under the Lease, the Lease and the rights of Tenant thereunder shall continue in full force and effect and shall not be terminated or disturbed except in accordance with the terms of the Lease. Tenant shall be bound to Lender under all of the terms, covenants and conditions of the Lease for the balance of the term thereof remaining and any extensions or renewals thereof which may be effected in accordance with any option therefore contained in the Lease, with the same force and effect as if Lender were the landlord under the Lease and Tenant does hereby attorn to Lender, as its landlord, said attornment to be effective and self-operative without the execution of any other instruments on the part of either party hereto, immediately upon Lender's succeeding to the interest of Borrower under the Lease, provided, however, that Tenant shall be under no obligation to pay rent to Lender until Tenant receives written notice from Lender that it has succeeded to the interests of Borrower under the Lease. The respective rights and obligations of Tenant and Lender upon such attornment, to the extent of the then remaining balance of the term of the Lease and any extensions or renewals, shall be and are the same as now set forth in the Lease, it being the intention of the parties hereto for this purpose to incorporate the Lease into this Agreement by reference, with the same force and effect as if set forth at length herein.

4. If Lender shall succeed to the interests of Borrower under the Lease, Lender shall be bound to Tenant under all of the terms, covenants and conditions of the Lease and Tenant shall have the same remedies against Lender for the breach of any agreement contained in the Lease that Tenant might have had under the Lease against Borrower if Lender had not succeeded to the interests of Borrower; provided further, however, that Lender shall not be:

- (a) Liable for any act or omission of any prior landlord (including Borrower);
- or
- (b) Bound by any rent or additional rent which Tenant might have paid for more than one (1) month in advance to any prior landlord (including Borrower); or
- (c) Bound by any amendment or modification of the Lease made without Lender's consent; provided, however, that Borrower and Tenant may, without Lender's consent, make non-material amendments to the Lease, but in no event shall such amendments decrease the size or configuration of the Premises, term of the Lease, amount or frequency of rental payments or any other financial obligations of either party thereunder.

5. This Agreement may not be modified orally or in any other manner other than by an agreement in writing signed by the parties hereto or their respective successors in interest. Tenant further agrees to send to Lender copies of those notices given to Borrower pursuant to the

terms of the aforesaid Lease which relate to Borrower's or Tenant's default, insurance, casualty and condemnation matters at the same time such notice is given to Borrower. Any notice, election, communication, request or other document or demand required or permitted under this Agreement shall be in writing and shall be deemed delivered on the earlier to occur of (a) receipt or (b) the date of delivery, refusal or non-delivery indicated on the return receipt, if deposited in a United States Postal Service Depository, postage prepaid, sent certified or registered mail, return receipt requested, or if sent via a recognized commercial courier service providing for a receipt, addressed to Tenant or Lender, as the case may be, at the following addresses:

If to Tenant:

Brinker Restaurant Corporation
6820 LBJ Freeway
Dallas, Texas 75240
Attn: General Counsel (CH0913)

If to Lender:

Cantor Commercial Real Estate Lending, L.P.
110 East 59th Street, 6th Floor
New York, New York 10022
Attn: Legal Department

6. This Agreement shall inure to the benefit of and be binding upon the parties hereto, their respective heirs, successors and assigns, it being expressly understood that all references herein to Lender shall be deemed to include not only Lender, but also its successors and assigns.

IN WITNESS WHEREOF, the parties hereto have executed this Agreement as of the date first above written.

TENANT:


BRINKER RESTAURANT CORPORATION,
a Delaware corporation

By: 

Bryan D. McCrory, President

LENDER:

CANTOR COMMERCIAL REAL ESTATE
LENDING, L.P., Delaware limited partnership

By: 
Name: Lawrence Britvan
Title: Senior Managing Director
CCRE


ACKNOWLEDGMENT

STATE OF TEXAS §

COUNTY OF DALLAS §

This instrument was acknowledged before me on this 13th day of October, 2014, by Bryan D. McCrory, President of BRINKER RESTAURANT CORPORATION, a Delaware corporation, on behalf of said corporation.

[notary seal]



Donna P. Herr

Notary Public in and for the State of Texas

(Notary's Printed Name)

My Commission Expires: _____

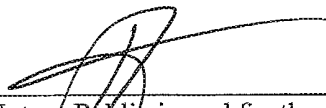
ACKNOWLEDGMENT

STATE OF New York §

COUNTY OF New York §

This instrument was acknowledged before me on this 24 day of October, 2014, by Lawrence Butvan, Sr. Managing Director of CANTOR COMMERCIAL REAL ESTATE LENDING, L.P., a Delaware limited partnership, on behalf of said limited partnership.

[notary seal]



Notary Public in and for the
State of New York

Turner Booth

(Notary's Printed Name)

My Commission Expires: October 15, 2016

W. TURNER BOOTH
Notary Public, State of New York
No. 02BO6270194
Qualified in New York County
Certificate filed in New York County
Commission Expires October 15, 2016

EXHIBIT A
LEGAL DESCRIPTION

SCHEDULE A

ORDER NO.: 01029226

Beginning at a point on the Westerly boundary line of State Street, 1389.65 feet South 00 degrees 54'30" West along the Section line and 58.59 feet South 89 degrees 05'30" East from the Northeast corner of Section 13, Township 3 South, Range 1 West, Salt Lake Base and Meridian (Basis of bearing being South 00 degrees 01'50" East 2599.12 feet along the State Street monument line between the monuments found marking the intersections 10600 South and 10200 South Streets), said Northeast corner of Section 13 being South 89 degrees 53'20" West 92.33 feet from the monument marking the intersection of State Street and 10200 South and running thence South 00 degrees 01'50" East 229.47 feet along said westerly boundary; thence North 89 degrees 59'00" West 150.00 feet; thence North 00 degrees 01'50" West 247.45 feet; thence South 89 degrees 59'00" East 126.02 feet to a point of tangency with a 25.00 foot radius curve to the right; thence Southeasterly 32.15 feet along the arc of said curve through a central angle of 73 degrees 41'33" to the point of beginning.

PARCEL 1A:

EASEMENT ESTATE created pursuant to Grant of Reciprocal Easements, Declaration of Covenants running with the land and Development Agreement by and between Hervyn's, a California Corporation and South Towne Investors Limited Partnership, an Illinois limited partnership, dated October 21, 1993, recorded October 21, 1993, as Entry No. 5634889, in Book 6781, at Page 765, and First Amendment to Grant of Reciprocal Easements, Declaration of Covenants running with the land and Development Agreement recorded May 16, 1997, as Entry No. 6646767, in Book 7668, at Page 2882, and re-recorded May 30, 1997, at Entry No. 6657114, in Book 7679, at Page 787, of the Official Records.

Property Address:

10430 SOUTH STATE STREET
SANDY, UT 84070

Anna Dean

-2-

FORM 3440-01

- POOR COPY -
CO. RECORDER

BK 8528 PG 4791

~~redacted doc 18239610~~

* 7

EXHIBIT B

PARCEL 1:

Lot 1, AMENDED LOT 1, SOUTH TOWNE CENTER MALL SUBDIVISION, part of the Northeast quarter of Section 13, Township 3 South, Range 1 West, and part of the Northwest quarter of Section 18, Township 3 South, Range 1 East, Salt Lake Base and Meridian, according to the Official Plat thereof recorded August 15, 2005 as Entry No. 9461246 in Book 2005P at Page 250 in the Official Records of Salt Lake County.

Less and Excepting from Parcel 1:

Those parcels of land as set forth in that certain Final Judgment of Condemnation in favor of Utah Department of Transportation for street widening and related purposes as recorded August 27, 2008 as Entry No. 10508774 in Book 9638 at Page 3207 in the Official Records of Salt Lake County and also that certain Final Judgment of Condemnation in favor of Utah Department of Transportation for street widening and related purposes as recorded December 11, 2008 as Entry No. 10577204 in Book 9664 at Page 4033 in the Official Records of Salt Lake County.

Also Less and Excepting from Parcel 1:

Those parcels of land as set forth in that certain Final Judgment of Condemnation in favor of Utah Department of Transportation for street widening and related purposes as recorded December 11, 2008 as Entry No. 10577205 in Book 9664 at Page 4058 in the Official Records of Salt Lake County.

The following is shown for information purposes only: Tax Parcel No. 27-13-227-016-4001 and 27-13-227-016-4002

PARCEL 2:

Lot 2 of the South Towne Center Mall Subdivision being a part of the Northeast quarter of Section 13, Township 3 South, Range 1 West and part of the Northwest quarter of Section 18, Township 3 South, Range 1 East, Salt Lake Base and Meridian, according to the Official Plat thereof recorded May 14, 1997 as Entry No. 6644162 in Book 97-5P at Page 152 in the Official Records of Salt Lake County.

Being more particularly described as follows:

A parcel of land in the Northeast quarter of Section 13, Township 3 South, Range 1 West, Salt Lake Base and Meridian, being even more particularly described as follows:

BEGINNING at a point 926.18 feet West and 700.84 feet South from the Northeast corner of said Section 13 (Basis bearing being South 00°01'50" East along the State Street Monument line between the monuments opposite the Northeast corner and the East quarter corner of said Section 13), said point being on a 315.48 foot radius curve to the right (Radius point bears North

76°12'01" West) and running thence Southwesterly 6.61 feet along the arc of said curve through a central angle of 01°12'01" to a point of tangency; thence South 15°00'00" West 113.39 feet; thence South 83°05'00" East 19.20 feet to a point on a 147.50 foot radius curve to the left (radius point bears South 83°05'00" East); thence Southerly 17.73 feet along the arc of said curve through a central angle of 06°53'25" to a point of tangency; thence South 00°01'35" West 184.00 feet; thence South 89°59'52" West 263.49 feet; thence North 00°01'35" East 10.50 feet to the point of curvature with a 49.50 foot radius curve to the right; thence Northeasterly 35.99 feet along the arc of said curve through a central angle of 41°39'23" to a point of reverse curvature with a 50.50 foot radius curve to the left; thence Northeasterly 36.72 feet along the arc of said curve through a central angle of 41°39'23" to a point of tangency; thence North 00°01'35" East 128.85 feet to the point of curvature with a 14.50 foot radius curve to the right; thence Northeasterly 22.78 feet along the arc of said curve through a central angle 90°00'00" to a point of tangency; thence South 89°58'25" East 103.56 feet to the point of curvature with a 75.50 foot radius curve to the left; thence Northeasterly 69.60 feet along the arc of said curve through a central angle of 52°48'57" to a point of tangency; thence North 37°12'38" East 32.85 feet; thence North 15°00'00" East 56.14 feet; thence South 75°00'00" East 39.93 feet to the point of Beginning.

The following is shown for information purposes only: Tax Parcel No. 27-13-227-012

PARCEL 3:

Perpetual easements for parking and access created by that certain General Warranty Deed dated October 19, 1993 by and between South Towne Investors Limited Partnership, an Illinois Limited Partnership (Grantor) and Mervyn's, a California Corporation (Grantee) recorded October 21, 1993 as Entry No. 5634888 in Book 6781 at Page 764 of Official Records.

Being more particularly described as follows:

A parcel of land in the Northeast quarter of Section 13, Township 3 South, Range 1 West, Salt Lake Base and Meridian; being more particularly described as follows:

Beginning at a point 1506.28 feet West and 627.79 feet South from the Northeast corner of said Section 13 (Basis of bearing being South 00°01'50" East along the State Street Monument Line between the monuments opposite the Northeast corner and the East quarter corner of said Section 13); said point being on the Northerly line of the South Towne Mall Ring Road at a point on a 758.00 foot radius curve to the right (Radius point bears South 38°01'35" East); and running thence Northeasterly 215.26 feet along the arc of said curve through a central angle of 16°16'15" (Chord bears North 60°06'32" East 214.53 feet); thence North 10.75 feet to the Southerly line of the future Sandy Boulevard Right of Way, said point being on 768.00 foot radius curve to the right (Radius point bears South 21°27'29" East); thence Northeasterly 299.68 feet along the arc of said curve through a central angle of 22°21'25" (Chord bears North 79°43'14" East 297.78 feet); thence South 00°00'06" West 9.99 feet to said Northerly line of the South Towne Mall Ring Road, said point being on a 758.00 foot radius curve to the right (Radius point bears South 00°54'37" West); thence Southeasterly 300.10 feet along the arc of said curve through a central angle of 22°41'04" (Chord bears South 77°44'52" East 298.14 feet); thence South 15°51'56"

West 509.94 feet; thence South 89°59' 52" West 63.92 feet to a point on Mervyn's Parcel 1; thence running along said parcel North 00°01'35" East 184.00 feet to the point of curvature with a 147.50 foot radius curve to the right; thence Northeasterly 17.73 feet along the arc of said curve through a central angle of 06°53'25"; thence North 83°05'00" West 19.20 feet; thence North 15°00'00" East 113.39 feet to a point of curvature with a 315.48 foot radius curve to the left; thence Northeasterly 6.61 feet along the arc of said curve through a central angle of 01°12'01"; thence North 75°00'00" West 39.93 feet; thence South 15°00'00" West 56.14 feet; thence South 37°12'38" West 32.85 feet to the point of curvature with a 75.50 foot radius curve to the right; thence Southwesterly 69.60 feet along the arc of said curve through a central angle of 52°48'57" to a point of tangency; thence North 89°58'25" West 103.56 feet to a point of curvature with a 14.50 foot radius curve to the left; thence Southwesterly 22.78 feet along the arc of said curve through central angle of 90°00'00" to a point of tangency; thence South 00°01'35" West 128.85 feet to point of curvature with a 50.50 foot radius curve to the right; thence Southwesterly 36.72 feet along the arc of said curve through a central angle of 41°39'23" to a point of reverse curvature with a 49.50 foot radius curve to the left; thence Southwesterly 6.15 feet along the arc of said curve through a central angle of 07°07'19"; thence leaving said Mervyn's Parcel North 44°58'25" West 324.58 feet; thence North 45°01'35" East 29.75 feet; thence North 44°58'25" West 147.00 feet to the point of beginning.

PARCEL 4:

Lot 4, AMENDED LOT 1, SOUTH TOWNE CENTER MALL SUBDIVISION, part of the Northeast quarter of Section 13, Township 3 South, Range 1 West, and part of the Northwest quarter of Section 18, Township 3 South, Range 1 East, Salt Lake Base and Meridian, according to the official plat thereof recorded August 15, 2005 as Entry No. 9461246 in Book 2005P at Page 250 in the Official Records of Salt Lake County.

The following is shown for information purposes only: Tax Parcel No. 27-13-227-014

PARCEL 5:

Those non-exclusive easements created and described in that certain Grant of Reciprocal Easements, Declaration of Covenants running with the land and Development Agreement dated October 21, 1993 by and between Mervyn's, a California Corporation, and South Towne Investors Limited Partnership, an Illinois Limited Partnership, recorded in the Official Records of Salt Lake County, Utah, as Entry No. 5634889 in Book 6781 at Page 765 and as amended by that First Amendment to Grant of Reciprocal Easements, Declaration of Covenants running with the land and Development Agreement dated May 16, 1997 and recorded May 16, 1997 as Entry No. 6646767 in Book 7668 at Page 2882 and re-recorded May 30, 1997 as Entry No. 6657114 in Book 7679 at Page 787 of Official Records by and between Mervyn's, a California Corp., Macerich South Towne Limited Partnership, a California Limited Partnership, and Dillard USA, Inc., a Nevada Corporation (The "REA").

PARCEL 6:

Beginning at a point on the Westerly right of way line of State Street, which point is North 89°50'56" East 41.33 feet from the Northeast Corner of Section 13, Township 3 South, Range 1 West, Salt Lake Base and Meridian (Basis of bearing being South 00°01'50" East 2599.11 feet along the monument line of State Street between the monuments found marking the intersections of 10600 South and 10200 South Streets), said Northeast Corner of Section 13 being South 89°53'20" West 92.33 feet from the monument at the intersection of 10200 South and State Streets, and running thence South 00°01'50" East 583.24 feet along said line; thence South 00°50'43" East 70.31 feet along said line; thence South 00°01'50" East 53.16 feet along said line to the Northerly line of an access road and a point on a 25.00 foot radius curve to the right; thence running along said Northerly line for the next five courses, Southwesterly 21.60 feet along the arc of said curve through a central angle of 49°30'41" (chord bearing South 65°15'40" West 20.94 feet); thence North 89°59'00" West 192.15 feet to the point of tangency with a 306.00 foot radius curve to the left; thence Southwesterly 162.31 feet along the arc of said curve through a central angle of 30°23'31"; thence South 59°37'30" West 74.04 feet to the point of tangency with a 25.00 foot radius curve to the right; thence Northwesterly 37.15 feet along the arc of said curve through a central angle of 85°08'19" to a point of tangency with a 758.00 foot radius curve to the left and being the North line of the South Towne Mall Ring Road; thence Northwesterly 712.45 feet along the arc of said curve through a central angle of 53°51'11" along said line; thence North 00°00'36" East 1300.81 feet; thence South 89°57'20" East 519.88 feet; thence North 86°50'50" East 266.48 feet; thence South 89°59'01" East 280.57 feet to said West right of way line of State Street; thence South 00°07'35" East 847.85 feet along said line to the point of beginning.

The following is shown for informational purposes only: Tax ID No. 27-13-226-010, 27-12-476-031 & 27-12-476-032

LESS AND EXCEPTING FROM PARCEL 6 THE FOLLOWING: (The following being the Relocated Canal Strip):

Beginning at a point on the Westerly right of way line of State Street, which point is North 89°50'56" East 41.33 feet from the Northeast Corner of Section 13, Township 3 South, Range 1 West, Salt Lake Base and Meridian (Basis of bearing being South 00°01'50" East 2599.11 feet along the monument line of State Street between the monuments found marking the intersections of 10600 South and 10200 South Streets), said Northeast Corner of Section 13 being South 89°53'20" West 92.33 feet from the monument at the intersection of 10200 South and State Streets, and running thence South 00°01'50" East 142.94 feet along said line; thence North 45°00'00" West 32.77 feet to a point on a 116.00 foot radius curve to the right; thence Southwesterly 38.99 feet along the arc of said curve through a central angle of 19°15'29" (chord bears South 39°19'27" West 38.81 feet); thence South 41°02'50" East 28.93 feet; thence South 50°28'54" West 7.88 feet to a point of curvature with a 102.00 foot radius curve to the left; thence Southwesterly 89.92 feet along the arc of said curve through a central angle of 50°30'43"; thence South 13°14'00" West 71.92 feet; thence South 00°01'50" East 190.71 feet to a point of curvature with a 17.00 foot radius curve to the left; thence Southeasterly 18.24 feet along the arc of said curve through a central angle of 61°29'08"; thence South 61°30'58" East 67.84 feet; thence North 00°01'50" West 308.03 feet to a point of curvature with a 50.00 foot radius curve to the right; thence Northeasterly 44.08 feet along the arc of said curve through a central angle of

50°30'43"; thence North 50°28'54" East 2.33 feet to said Westerly right of way line of State Street; thence South 00°01'50" East 367.99 feet along said line; thence South 00°50'43" East 66.61 feet along said line; thence North 61°30'58" West 86.65 feet to a point on a 25.00 foot radius curve to the right; thence Southwesterly 36.21 feet along the arc of said curve through a central angle of 82°58'40" (chord bears South 48°31'41" West 33.12 feet); thence North 89°59'14" West 63.53 feet; thence North 00°01'50" West 590.56 feet; thence North 89°52'57" East 89.62 feet; thence North 00°07'35" West 469.81 feet to a point of curvature with a 113.00 foot radius curve to the right; thence Northeasterly 89.42 feet along the arc of said curve through a central angle of 45°20'24"; thence North 45°12'48" East 56.83 feet to said Westerly right of way; thence South 00°07'35" East 550.60 feet to the point of beginning.

ALSO LESS AND EXCEPTING FROM PARCEL 6 that portion of subject property conveyed to Sandy City Corporation, a Utah municipal corporation by that certain Special Warranty Deed recorded May 18, 2001 as Entry No. 7900117 in Book 8458 at Page 7480 of Official Records, being a tract of land, lying in the Southeast Quarter of Section 12, Township 3 South, Range 1 West, Salt Lake Base and Meridian, said tract described as Lot 1, Marketplace Subdivision, said tract being further described as follows:

Commencing as the Southeast Corner of Section 12, Township 3 South, Range 1 West, Salt Lake Base and Meridian (Basis of Bearing being South 00°01'50" East 2599.11 feet along the monument line of State Street between the monuments found marking the intersections of 10600 South and 10200 South Streets), said Southeast Corner of Section 12 being South 89°53'20" West, 92.33 feet from the monument at the intersection of 10200 South and State Streets, thence North 89°50'56" East for 41.33 feet to a point on the Western right of way of State Street; thence North 00°07'35" West along said West right of way line for 847.85 feet; thence leaving said right of way North 89°59'01" West for 280.57 feet; thence South 86°50'50" West for 266.48 feet; thence North 89°57'20" West for 519.88 feet to a point on the East right of way line of Centennial Parkway; thence South 00°00'36" West along said East right of way line for 90.98 feet to the POINT OF BEGINNING; said point being a point on the arc of a 45.00 foot radius curve to the right whose center bears South 19°44'10" East; thence Easterly 16.18 feet along the arc of said curve through a central angle of 20°35'49"; thence South 89°08'21" East for 11.58 feet to the beginning of a 70.00 foot radius curve to the left; thence Northeasterly 30.93 feet along the arc of said curve through a central angle of 25°18'45"; thence North 65°32'54" East 58.01 feet; thence South 00°00'00" East for 585.21 feet to a point on the arc of a 33.00 foot radius curve to the right whose center bears North 43°21'20" West; thence Southwesterly 25.07 feet along the arc of said curve through a central angle of 43°31'06"; thence North 89°50'14" West for 72.06 feet to the beginning of a 45.00 foot radius curve to the right; thence Northwesterly 15.90 feet along the arc of said curve through a central angle of 20°14'42"; thence North 00°00'36" East for 558.44 feet to the POINT OF BEGINNING.

ALSO LESS AND EXCEPTING that portion of Parcel 6 contained within the NEFF'S GROVE AND 10080 SOUTH STREET DEDICATION PLAT recorded October 18, 2004 as Entry No. 9200501 in Book 2004P at Page 304 of Official Records.

ALSO LESS AND EXCEPTING FROM PARCEL 6, PARCEL NO. 0089:21B, PARCEL NO. 0089:13:21B:C AND PARCEL NO. 0089:21B:2C as shown in that certain Final Judgment of

Condemnation in favor of the Utah Department of Transportation recorded December 11, 2008 as Entry No. 10577205 in Book 9664 at Page 4058 of Official Records, being more particularly described as follows:

Parcel No. 0089:21B

A parcel of land in fee for the widening and reconstruction of the existing highway State Route 89 known as Project No. SP-0089(88)313, being a part of an entire tract of property, situate in the NW1/4NW1/4 of Section 18, T.3S., R.1E., S.L.B.&M. The boundaries of said parcel of land are described as follows:

Beginning in the Westerly right of way of said existing highway State Route 89 at a point 41.33 feet N. 89°50'56" E. and 583.27 feet S. 00°01'50" E. along said Westerly right of way line and continuing along said Westerly right of way line 70.31 feet S. 00°50'43" E. from the Northeast Corner of Section 13, Township 3 South, Range 1 West, Salt Lake Base and Meridian, which said Northeast Corner is 92.33 feet S. 89°54'07" W. (S. 89°53'20" W. by record) from the monument at the intersection of 10200 South Street and State Street, said point of beginning is approximately 50.00 feet perpendicularly distant Westerly from the control line of said existing highway opposite engineer station 103+30.67, and running thence S. 00°01'50" E. 56.85 feet along said Westerly right of way line to the beginning of a 25.00 foot radius non-tangent curve to the right; thence Southeasterly 15.52 feet along the arc of said curve (Note: Chord to said curve bears S. 58°20'14" W. for a distance of 15.27 feet) to a point of non-tangency; thence N. 00°01'50" W. 71.92 feet to the Northerly boundary line of said entire tract; thence S. 61°30'58" E. 14.79 feet along said Northerly boundary line to the point of beginning.

(NOTE: Rotate all bearings in the above description 00°14'33" clockwise to match highway bearings.)

Parcel No. 0089:13:21B:C

A parcel of land in fee for the widening and reconstruction of the existing highway State Route 89 known as Project No. SP-0089(88)313, being a part of an entire tract of property, situate in the NW1/4NW1/4 of Section 18, T.3S., R.1E., S.L.B.&M. The boundaries of said parcel of land are described as follows:

Beginning at a point 41.33 N. 89°50'56" E. and 583.27 feet S. 00°01'50" E. along the Westerly right of way line of the existing highway State Route 89 and continuing along said Westerly right of way line 70.31 feet S. 00°50'43" E. and 14.73 feet N. 61°30'58" W. and 53.30 feet S. 00°01'50" E. from the Northeast Corner of Section 13, Township 3 South, Range 1 West, Salt Lake Base and Meridian, which said Northeast Corner is 92.33 feet S. 89°54'07" W. (S. 89°53'20" W. by record) from the monument at the intersection of 10200 South Street and State Street, said point of beginning is approximately 63.00 feet perpendicularly distant Westerly from the control line of said existing highway opposite engineer station 102+84.44, and running thence S. 00°01'50" E. 18.62 feet along a line parallel with and 63.00 feet perpendicularly distant Westerly from said control line to the Southerly boundary line of said entire tract at the beginning of a non-tangent 25.00 foot radius curve to the right; thence Southwesterly along said Southerly boundary line

6.06 feet along the arc of said curve (Note: Chord to said curve bears S. 83°04'01" W. for a distance of 6.05 feet) to a point of non-tangency, said point is 69.01 feet perpendicularly distant Westerly from said control line; thence N. 89°58'51" W. 26.06 feet along said Southerly boundary line to a point 95.06 feet perpendicularly distant Westerly from said control line; thence N. 00°04'58" E. 6.40 feet to a point 95.05 feet perpendicularly distant Westerly from said control line; thence S. 89°55'02" E. 11.00 feet to the beginning of a 23.50 foot radius curve to the left at a point 84.05 feet perpendicularly distant Westerly from said control line; thence Northeasterly 26.02 feet along the arc of said curve (Note: Chord to said curve bears N. 58°21'38" E. for a distance of 24.71 feet) to the point of beginning.

(NOTE: Rotate all bearings in the above description 00°14'33" clockwise to match highway bearings.)

Parcel No. 0089:21B:2C

A parcel of land in fee for the widening and reconstruction of the existing highway State Route 89 known as Project No. SP-0089(88)313, being a part of an entire tract of property, situate in the SW1/4SW1/4 of Section 7, T.3S., R.1E., S.L.B.&M. The boundaries of said parcel of land are described as follows:

Beginning in the Westerly right of way of said existing highway State Route 89 at a point 41.33 feet N. 89°50'56" E. and 790.97 feet N. 00°07'35" W. along said Westerly right of way line from the Southwest Corner of said Section 7, (Northeast Corner of Section 13, Township 3 South, Range 1 West, Salt Lake Base and Meridian by record), which said Southwest Corner of said Section 7 is 92.33 feet S. 89°54'01" W. (S. 89°53'20" W. by record) from a monument in the intersection of 10200 South Street and State Street, said point of beginning is approximately 51.00 feet perpendicularly distant Westerly from the control line of said highway opposite engineer station 117+71.61, and running thence N. 47°29'15" W. 18.41 feet to a point 64.54 feet perpendicularly distant Westerly from said control line opposite engineer station 117+84.08; thence N. 02°11'27" E. 9.34 feet to a point 64.16 feet perpendicularly distant Westerly from said control line opposite engineer station 117+93.41; thence N. 89°52'25" E. 13.16 feet to said Westerly right of way line at a point 51.00 feet perpendicularly distant Westerly from said control line opposite engineer station 117+93.41; thence S. 00°07'35" E. 21.80 feet along said right of way line parallel with said control line to the point of beginning.

(NOTE: Rotate all bearings in the above description 00°14'39" clockwise to match highway bearings.)

THE PROPERTY FIRST DESCRIBED ABOVE AS PARCEL 6 BEING TOGETHER WITH the benefits that are appurtenant thereto created in that certain No Barricade Agreement dated September 22, 1995 and recorded September 26, 1995 as Entry No. 6175088 in Book 7235 at Page 1011 of Official Records.

PARCEL 7:

A Right-of-Way and Easement for the purpose of access to and from the "Served Parcel" as reserved, set forth and defined under Paragraph (a) in that certain Special Warranty Deed [conveying relocated canal strip and reserving certain easements and rights] dated October 26, 1995 and recorded November 7, 1995 as Entry No. 6208148 in Book 7265 at Page 2716 of Official Records.

PARCEL 8:

An Easement for drainage and discharge of storm waters from the "Served Parcel" and an Easement for the installation, maintenance, use and replacement of a pipe, conduit or other mechanism to convey storm waters from the "Served Parcel" as reserved, set forth and defined in Paragraphs (a) and (b) in that certain Special Warranty Deed [conveying street and wetlands property and reserving certain easements and rights] dated February 5, 1996 and recorded February 9, 1996 as Entry No. 6277216 in Book 7327 at Page 1430 of Official Records.

PARCEL 9:

An Easement for Utility Facilities as set forth and defined under Paragraph (5.3) of that certain Declaration of Restrictions and Grant of Easements dated May 17, 2001 and recorded May 18, 2001 as Entry No. 7900119 in Book 8458 at Page 7489 of Official Records.