

After Recording, Return to:

DLA Piper LLP (US)
1251 Avenue of the Americas, 27th Floor
New York, New York 10020-1104
Attn: Jeffrey B. Steiner, Esq.

11942239
11/7/2014 11:24:00 AM \$46.00
Book - 10273 Pg - 2722-2736
Gary W. Ott
Recorder, Salt Lake County, UT
FOUNDERS TITLE
BY: eCASH, DEPUTY - EF 15 P.

F 86297 F

SUBORDINATION, NON-DISTURBANCE AND ATTORNMENT AGREEMENT

THIS SUBORDINATION, NON-DISTURBANCE AND ATTORNMENT AGREEMENT (this "Agreement") made as of the 20th day of October, 2014, by and between Cantor Commercial Real Estate Lending, L.P., a Delaware limited partnership, whose address for notice under this Agreement is 110 East 59th Street, 6th Floor, New York, New York 10022, Attention: Legal Department ("Lender"), and Recreational Equipment, Inc., whose address for notice under this Agreement is 6750 South 228th Street, Kent, WA 98032-4803, Attn: Legal Department ("Tenant").

Statement of Background

A. Lender has agreed to make a loan to the owner of the Property (as defined below) ("Landlord"), which will be evidenced by a promissory note (the "Note") made by Landlord to order of Lender and will be secured by, among other things, a mortgage or deed of trust, assignment of rents and leases, collateral assignment of property agreements, security agreement and fixture filing (the "Security Instrument") made by Landlord for the benefit of Lender covering the land (the "Land") described on Exhibit A attached hereto and all improvements (the "Improvements") now or hereafter located on the land (the Land and the Improvements hereinafter collectively referred to as the "Property").

B. Tenant is the tenant or lessee under a lease dated as of September 26, 2002, between Tenant and Macerich South Town Limited Partnership, as Landlord, amended by that certain First Amendment of Lease dated September 26, 2005, as further amended by that certain First Option to Extend Term Notice letter dated May 15, 2012 (hereinafter collectively called the "Lease"), covering approximately 20,372 square feet of space located in the Improvements (the "Premises"). Landlord holds all rights of landlord or lessor under the Lease.

C. The parties hereto desire to make the Lease subject and subordinate to the Security Instrument in accordance with the terms and provisions of this Agreement

Statement of Agreement

For and in consideration of the mutual covenants herein contained, the sum of Ten Dollars (\$10.00) and other good and valuable considerations, the receipt and sufficiency of which are hereby acknowledged, and notwithstanding anything in the Lease to the contrary, it is hereby agreed as follows:

1. Lender, Tenant and Landlord do hereby covenant and agree that the Lease with all rights, options (including options to acquire or lease all or any part of the Premises), liens and

charges created thereby, is and shall continue to be subject and subordinate in all respects to the Mortgage and to any renewals, modifications, consolidations, replacements and extensions thereof and to all advancements made thereunder.

2. Lender does hereby agree with Tenant that, in the event Lender becomes the owner of the Premises by foreclosure, conveyance in lieu of foreclosure or otherwise, so long as Tenant complies with and performs its obligations under the Lease, (a) the Lease shall continue in full force and effect as a direct Lease between the succeeding owner of the Property and Tenant, upon and subject to all of the terms, covenants and conditions of the Lease, for the balance of the term of the Lease, and Lender will not disturb the possession of Tenant, and (b) the Premises shall be subject to the Lease and Lender shall recognize Tenant as the tenant of the Premises for the remainder of the term of the Lease in accordance with the provisions thereof; provided, however, that Lender shall not be subject to any claims, offsets or defenses which Tenant might have against any prior landlord (including Landlord) nor shall Lender be liable for any act or omission of any prior landlord (including Landlord), nor shall Lender be bound by any rent or additional rent which Tenant might have paid for more than the current month or any security deposit or other prepaid charge paid to any prior landlord (including Landlord), except to the extent in each case actually received by Lender, nor shall it be bound by any amendment or modification of the Lease made without its written consent. Nothing contained herein shall prevent Lender from naming Tenant in any foreclosure or other action or proceeding initiated by Lender pursuant to the Mortgage to the extent necessary under applicable law in order for Lender to avail itself of and complete the foreclosure or other remedy.

3. Tenant does hereby agree with Lender that, in the event Lender becomes the owner of the Premises by foreclosure, conveyance in lieu of foreclosure or otherwise, then Tenant shall attorn to and recognize Lender as the landlord under the Lease for the remainder of the term thereof, and Tenant shall perform and observe its obligations thereunder, subject only to the terms and conditions of the Lease. Tenant further covenants and agrees to execute and deliver upon request of Lender an appropriate agreement of attornment to Lender and any subsequent titleholder of the Premises.

4. Tenant acknowledges that Landlord will execute and deliver to Lender an assignment of the Lease and the rent and all other sums due thereunder as security for said loan by entering an Assignment of Leases and Rents ("**Assignment of Leases**"), and Tenant hereby expressly consents to such assignment. Tenant agrees to notify Lender of any default by Landlord under the Lease; Lender shall have the same right to cure such default as is provided to Landlord under the Lease. In the event that Lender notifies Tenant of a default under the Mortgage and/or the Assignment of Leases and demands that Tenant pay its rent and all other sums due under the Lease to Lender, Tenant shall honor such demand and pay its rent and all other sums due under the Lease directly to Lender or as otherwise required pursuant to such notice. Landlord shall have no claim against Tenant for any amounts paid to Lender pursuant to any such notice.

5. Lender shall have no obligation or incur any liability with respect to the construction or completion of the improvements in which the Premises are located or for completion of the Premises or any improvements for Tenant's use and occupancy. Lender shall have no obligations nor incur any liability with respect to any warranties of any nature

whatsoever, including, without limitation, any warranties respecting use, compliance with zoning, hazardous wastes or environmental laws, Landlord's title, Landlord's authority, habitability, fitness for purpose or possession. In the event that Lender shall acquire title to the Premises or the Property, Lender shall have no obligation, nor incur any liability, beyond Lender's then equity interest, if any, in the Premises, and Tenant shall look exclusively to such equity interest of Lender, if any, in the Premises for the payment and discharge of any obligations or liability imposed upon Lender hereunder, under the Lease or under any new lease of the Premises.

6. Tenant acknowledges, without limitation, that the subordinations provided hereby include a full and complete subordination by Tenant of any options it may have to purchase all or any portion of the Property, rights of first refusal or similar rights, whether such rights are provided in the Lease or elsewhere. Tenant hereby further agrees that any such option to purchase or right of first refusal shall be expressly inapplicable to any foreclosure of the Mortgage or acquisition of the Property or any interest therein by Lender or any designee of Lender by conveyance in lieu thereof or similar transaction.

7. If any portion or portions of this Agreement shall be held invalid or inoperative, then all of the remaining portions shall remain in full force and effect, and, so far as is reasonable and possible, effect shall be given to the intent manifested by the portion or portions held to be invalid or inoperative.

8. This Agreement shall be governed by and construed in accordance with the laws of the State in which the Property is located.

9. Lender shall not, either by virtue of the Mortgage, the Assignment of Leases or this Agreement, be or become a mortgagee in possession or be or become subject to any liability or obligation under the Lease or otherwise until Lender shall have acquired the interest of Landlord in the Premises, by foreclosure or otherwise, and then such liability or obligation of Lender under the Lease shall extend only to those liability or obligations accruing subsequent to the date that Lender has acquired the interest of Landlord in the Premises as modified by the terms of this Agreement.

10. All notices or other communications required or permitted to be given pursuant to this Agreement shall be in writing and shall be considered as properly given if (a) mailed by first class United States mail, postage prepaid, registered or certified with return receipt requested; (b) by delivering same in person to the intended addressee; or (c) by delivery to an independent third party commercial delivery service for same day or next day delivery and providing for evidence of receipt at the office of the intended addressee. Notice so mailed shall be effective upon its deposit with the United States Postal Service or any successor thereto; notice sent by a commercial delivery service shall be effective upon delivery to such commercial delivery service; notice given by personal delivery shall be effective only if and when received by the addressee; and notice given by other means shall be effective only if and when received at the office or designated address of the intended addressee. For purposes of notice, the addresses of the parties shall be as set forth above; provided, however, that every party shall have the right to change its address for notice hereunder to any other location within the continental United States by the giving of thirty (30) days' notice to the other parties in the manner set forth herein.

11. This Agreement shall be binding upon and inure to the benefit of the parties hereto and their respective heirs, legal representatives, successors, successors-in-title and assigns. When used herein, the term "Landlord" refers to Landlord and to any successor to the interest of Landlord under the Lease, and the term "Lender" refers to Lender and to any successor-in-interest of Lender under the Mortgage.


12. This Agreement may be executed in any number of counterparts, each of which shall be effective only upon delivery and thereafter shall be deemed an original, and all of which shall be taken to be one and the same instrument, for the same effect as if all parties hereto had signed the same signature page. Any signature page of this Agreement may be detached from any counterpart of this Agreement without impairing the legal effect of any signatures thereon and may be attached to another counterpart of this Agreement identical in form hereto but having attached to it one or more additional signature pages.

[NO FURTHER TEXT ON THIS PAGE. SIGNATURE PAGES FOLLOW]

IN WITNESS WHEREOF, the parties hereto have executed this Agreement under seal to be effective as of the date set forth in the first paragraph hereof.

LENDER:

Cantor Commercial Real Estate Lending, L.P.
a Delaware limited partnership

By: 
Name: Lawrence Britvan
Title: Senior Managing Director
CCRE

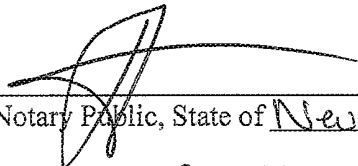
STATE OF New York)
COUNTY OF New York) ss.

This instrument was ACKNOWLEDGED before me on the 24 the of October, 2014 by Lawrence Britvan, the Senior Managing Director of Cantor Commercial Real Estate Lending, L.P., a Delaware limited partnership, on behalf of said Limited Partnership.

[SEAL]

My Commission Expires:

October 16, 2016


Notary Public, State of New York
Turner Booth
Printed Name of Notary Public

W. Turner Booth
Notary Public, State of New York
No. 02BO6270194
Qualified in New York County
Certificate Filed in New York County
Commission Expires October 15, 2016

ST MALL OWNER, LLC,
a Delaware limited liability company

By: ST Mall Mezzco, LLC, a Delaware limited liability
company, its sole economic member

By: GS Pacific ST LLC, a Delaware limited liability
company, its sole economic member

By: South Towne Pacific LLC, a Delaware
limited liability company, its managing
member

By: 

Name: Steven M. Plenge


Title: Authorized Signatory

STATE OF CALIFORNIA

COUNTY OF LOS ANGELES

On this 29th day of October, 2014, personally appeared before me Marianne Gutierrez, who being by me duly sworn (or affirmed), did say that he is the Authorized Signatory of South Towne Pacific LLC, and that said instrument was signed on behalf of said limited liability company by authority of its constitutive documents (or of a resolution of its board of directors, as the case may be) and said Steven M. Plenge, acknowledged to me that said limited liability company executed the same.

SEAL


(Signature)

My commission expires: October 6, 2018

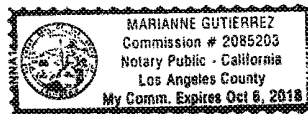


EXHIBIT A

PARCEL 1:

Lot 1, AMENDED LOT 1, SOUTH TOWNE CENTER MALL SUBDIVISION, part of the Northeast quarter of Section 13, Township 3 South, Range 1 West, and part of the Northwest quarter of Section 18, Township 3 South, Range 1 East, Salt Lake Base and Meridian, according to the Official Plat thereof recorded August 15, 2005 as Entry No. 9461246 in Book 2005P at Page 250 in the Official Records of Salt Lake County.

Less and Excepting from Parcel 1:

Those parcels of land as set forth in that certain Final Judgment of Condemnation in favor of Utah Department of Transportation for street widening and related purposes as recorded August 27, 2008 as Entry No. 10508774 in Book 9638 at Page 3207 in the Official Records of Salt Lake County and also that certain Final Judgment of Condemnation in favor of Utah Department of Transportation for street widening and related purposes as recorded December 11, 2008 as Entry No. 10577204 in Book 9664 at Page 4033 in the Official Records of Salt Lake County.

Also Less and Excepting from Parcel 1:

Those parcels of land as set forth in that certain Final Judgment of Condemnation in favor of Utah Department of Transportation for street widening and related purposes as recorded December 11, 2008 as Entry No. 10577205 in Book 9664 at Page 4058 in the Official Records of Salt Lake County.

The following is shown for information purposes only: Tax Parcel No. 27-13-227-016-4001 and 27-13-227-016-4002

PARCEL 2:

Lot 2 of the South Towne Center Mall Subdivision being a part of the Northeast quarter of Section 13, Township 3 South, Range 1 West and part of the Northwest quarter of Section 18, Township 3 South, Range 1 East, Salt Lake Base and Meridian, according to the Official Plat thereof recorded May 14, 1997 as Entry No. 6644162 in Book 97-5P at Page 152 in the Official Records of Salt Lake County.

Being more particularly described as follows:

A parcel of land in the Northeast quarter of Section 13, Township 3 South, Range 1 West, Salt Lake Base and Meridian, being even more particularly described as follows:

BEGINNING at a point 926.18 feet West and 700.84 feet South from the Northeast corner of said Section 13 (Basis bearing being South 00°01'50" East along the State Street Monument line between the monuments opposite the Northeast corner and the East quarter corner of said Section 13), said point being on a 315.48 foot radius curve to the right (Radius point bears North

76°12'01" West) and running thence Southwesterly 6.61 feet along the arc of said curve through a central angle of 01°12'01" to a point of tangency; thence South 15°00'00" West 113.39 feet; thence South 83°05'00" East 19.20 feet to a point on a 147.50 foot radius curve to the left (radius point bears South 83°05'00" East); thence Southerly 17.73 feet along the arc of said curve through a central angle of 06°53'25" to a point of tangency; thence South 00°01'35" West 184.00 feet; thence South 89°59'52" West 263.49 feet; thence North 00°01'35" East 10.50 feet to the point of curvature with a 49.50 foot radius curve to the right; thence Northeasterly 35.99 feet along the arc of said curve through a central angle of 41°39'23" to a point of reverse curvature with a 50.50 foot radius curve to the left; thence Northeasterly 36.72 feet along the arc of said curve through a central angle of 41°39'23" to a point of tangency; thence North 00°01'35" East 128.85 feet to the point of curvature with a 14.50 foot radius curve to the right; thence Northeasterly 22.78 feet along the arc of said curve through a central angle 90°00'00" to a point of tangency; thence South 89°58'25" East 103.56 feet to the point of curvature with a 75.50 foot radius curve to the left; thence Northeasterly 69.60 feet along the arc of said curve through a central angle of 52°48'57" to a point of tangency; thence North 37°12'38" East 32.85 feet; thence North 15°00'00" East 56.14 feet; thence South 75°00'00" East 39.93 feet to the point of Beginning.

The following is shown for information purposes only: Tax Parcel No. 27-13-227-012

PARCEL 3:

Perpetual easements for parking and access created by that certain General Warranty Deed dated October 19, 1993 by and between South Towne Investors Limited Partnership, an Illinois Limited Partnership (Grantor) and Mervyn's, a California Corporation (Grantee) recorded October 21, 1993 as Entry No. 5634888 in Book 6781 at Page 764 of Official Records.

Being more particularly described as follows:

A parcel of land in the Northeast quarter of Section 13, Township 3 South, Range 1 West, Salt Lake Base and Meridian; being more particularly described as follows:

Beginning at a point 1506.28 feet West and 627.79 feet South from the Northeast corner of said Section 13 (Basis of bearing being South 00°01'50" East along the State Street Monument Line between the monuments opposite the Northeast corner and the East quarter corner of said Section 13); said point being on the Northerly line of the South Towne Mall Ring Road at a point on a 758.00 foot radius curve to the right (Radius point bears South 38°01'35" East); and running thence Northeasterly 215.26 feet along the arc of said curve through a central angle of 16°16'15" (Chord bears North 60°06'32" East 214.53 feet); thence North 10.75 feet to the Southerly line of the future Sandy Boulevard Right of Way, said point being on 768.00 foot radius curve to the right (Radius point bears South 21°27'29" East); thence Northeasterly 299.68 feet along the arc of said curve through a central angle of 22°21'25" (Chord bears North 79°43'14" East 297.78 feet); thence South 00°00'06" West 9.99 feet to said Northerly line of the South Towne Mall Ring Road, said point being on a 758.00 foot radius curve to the right (Radius point bears South 00°54'37" West); thence Southeasterly 300.10 feet along the arc of said curve through a central angle of 22°41'04" (Chord bears South 77°44'52" East 298.14 feet); thence South 15°51'56"

West 509.94 feet; thence South 89°59' 52" West 63.92 feet to a point on Mervyn's Parcel 1; thence running along said parcel North 00°01'35" East 184.00 feet to the point of curvature with a 147.50 foot radius curve to the right; thence Northeasterly 17.73 feet along the arc of said curve through a central angle of 06°53'25"; thence North 83°05'00" West 19.20 feet; thence North 15°00'00" East 113.39 feet to a point of curvature with a 315.48 foot radius curve to the left; thence Northeasterly 6.61 feet along the arc of said curve through a central angle of 01°12'01"; thence North 75°00'00" West 39.93 feet; thence South 15°00'00" West 56.14 feet; thence South 37°12'38" West 32.85 feet to the point of curvature with a 75.50 foot radius curve to the right; thence Southwesterly 69.60 feet along the arc of said curve through a central angle of 52°48'57" to a point of tangency; thence North 89°58'25" West 103.56 feet to a point of curvature with a 14.50 foot radius curve to the left; thence Southwesterly 22.78 feet along the arc of said curve through central angle of 90°00'00" to a point of tangency; thence South 00°01'35" West 128.85 feet to point of curvature with a 50.50 foot radius curve to the right; thence Southwesterly 36.72 feet along the arc of said curve through a central angle of 41°39'23" to a point of reverse curvature with a 49.50 foot radius curve to the left; thence Southwesterly 6.15 feet along the arc of said curve through a central angle of 07°07'19"; thence leaving said Mervyn's Parcel North 44°58'25" West 324.58 feet; thence North 45°01'35" East 29.75 feet; thence North 44°58'25" West 147.00 feet to the point of beginning.

PARCEL 4:

Lot 4, AMENDED LOT 1, SOUTH TOWNE CENTER MALL SUBDIVISION, part of the Northeast quarter of Section 13, Township 3 South, Range 1 West, and part of the Northwest quarter of Section 18, Township 3 South, Range 1 East, Salt Lake Base and Meridian, according to the official plat thereof recorded August 15, 2005 as Entry No. 9461246 in Book 2005P at Page 250 in the Official Records of Salt Lake County.

The following is shown for information purposes only: Tax Parcel No. 27-13-227-014

PARCEL 5:

Those non-exclusive easements created and described in that certain Grant of Reciprocal Easements, Declaration of Covenants running with the land and Development Agreement dated October 21, 1993 by and between Mervyn's, a California Corporation, and South Towne Investors Limited Partnership, an Illinois Limited Partnership, recorded in the Official Records of Salt Lake County, Utah, as Entry No. 5634889 in Book 6781 at Page 765 and as amended by that First Amendment to Grant of Reciprocal Easements, Declaration of Covenants running with the land and Development Agreement dated May 16, 1997 and recorded May 16, 1997 as Entry No. 6646767 in Book 7668 at Page 2882 and re-recorded May 30, 1997 as Entry No. 6657114 in Book 7679 at Page 787 of Official Records by and between Mervyn's, a California Corp., Macerich South Towne Limited Partnership, a California Limited Partnership, and Dillard USA, Inc., a Nevada Corporation (The "REA").

PARCEL 6:

Beginning at a point on the Westerly right of way line of State Street, which point is North 89°50'56" East 41.33 feet from the Northeast Corner of Section 13, Township 3 South, Range 1 West, Salt Lake Base and Meridian (Basis of bearing being South 00°01'50" East 2599.11 feet along the monument line of State Street between the monuments found marking the intersections of 10600 South and 10200 South Streets), said Northeast Corner of Section 13 being South 89°53'20" West 92.33 feet from the monument at the intersection of 10200 South and State Streets, and running thence South 00°01'50" East 583.24 feet along said line; thence South 00°50'43" East 70.31 feet along said line; thence South 00°01'50" East 53.16 feet along said line to the Northerly line of an access road and a point on a 25.00 foot radius curve to the right; thence running along said Northerly line for the next five courses, Southwesterly 21.60 feet along the arc of said curve through a central angle of 49°30'41" (chord bearing South 65°15'40" West 20.94 feet); thence North 89°59'00" West 192.15 feet to the point of tangency with a 306.00 foot radius curve to the left; thence Southwesterly 162.31 feet along the arc of said curve through a central angle of 30°23'31"; thence South 59°37'30" West 74.04 feet to the point of tangency with a 25.00 foot radius curve to the right; thence Northwesterly 37.15 feet along the arc of said curve through a central angle of 85°08'19" to a point of tangency with a 758.00 foot radius curve to the left and being the North line of the South Towne Mall Ring Road; thence Northwesterly 712.45 feet along the arc of said curve through a central angle of 53°51'11" along said line; thence North 00°00'36" East 1300.81 feet; thence South 89°57'20" East 519.88 feet; thence North 86°50'50" East 266.48 feet; thence South 89°59'01" East 280.57 feet to said West right of way line of State Street; thence South 00°07'35" East 847.85 feet along said line to the point of beginning.

The following is shown for informational purposes only: Tax ID No. 27-13-226-010, 27-12-476-031 & 27-12-476-032

LESS AND EXCEPTING FROM PARCEL 6 THE FOLLOWING: (The following being the Relocated Canal Strip):

Beginning at a point on the Westerly right of way line of State Street, which point is North 89°50'56" East 41.33 feet from the Northeast Corner of Section 13, Township 3 South, Range 1 West, Salt Lake Base and Meridian (Basis of bearing being South 00°01'50" East 2599.11 feet along the monument line of State Street between the monuments found marking the intersections of 10600 South and 10200 South Streets), said Northeast Corner of Section 13 being South 89°53'20" West 92.33 feet from the monument at the intersection of 10200 South and State Streets, and running thence South 00°01'50" East 142.94 feet along said line; thence North 45°00'00" West 32.77 feet to a point on a 116.00 foot radius curve to the right; thence Southwesterly 38.99 feet along the arc of said curve through a central angle of 19°15'29" (chord bears South 39°19'27" West 38.81 feet); thence South 41°02'50" East 28.93 feet; thence South 50°28'54" West 7.88 feet to a point of curvature with a 102.00 foot radius curve to the left; thence Southwesterly 89.92 feet along the arc of said curve through a central angle of 50°30'43"; thence South 13°14'00" West 71.92 feet; thence South 00°01'50" East 190.71 feet to a point of curvature with a 17.00 foot radius curve to the left; thence Southeasterly 18.24 feet along the arc of said curve through a central angle of 61°29'08"; thence South 61°30'58" East 67.84 feet; thence North 00°01'50" West 308.03 feet to a point of curvature with a 50.00 foot radius curve to the right; thence Northeasterly 44.08 feet along the arc of said curve through a central angle of

50°30'43"; thence North 50°28'54" East 2.33 feet to said Westerly right of way line of State Street; thence South 00°01'50" East 367.99 feet along said line; thence South 00°50'43" East 66.61 feet along said line; thence North 61°30'58" West 86.65 feet to a point on a 25.00 foot radius curve to the right; thence Southwesterly 36.21 feet along the arc of said curve through a central angle of 82°58'40" (chord bears South 48°31'41" West 33.12 feet); thence North 89°59'14" West 63.53 feet; thence North 00°01'50" West 590.56 feet; thence North 89°52'57" East 89.62 feet; thence North 00°07'35" West 469.81 feet to a point of curvature with a 113.00 foot radius curve to the right; thence Northeasterly 89.42 feet along the arc of said curve through a central angle of 45°20'24"; thence North 45°12'48" East 56.83 feet to said Westerly right of way; thence South 00°07'35" East 550.60 feet to the point of beginning.

ALSO LESS AND EXCEPTING FROM PARCEL 6 that portion of subject property conveyed to Sandy City Corporation, a Utah municipal corporation by that certain Special Warranty Deed recorded May 18, 2001 as Entry No. 7900117 in Book 8458 at Page 7480 of Official Records, being a tract of land, lying in the Southeast Quarter of Section 12, Township 3 South, Range 1 West, Salt Lake Base and Meridian, said tract described as Lot 1, Marketplace Subdivision, said tract being further described as follows:

Commencing as the Southeast Corner of Section 12, Township 3 South, Range 1 West, Salt Lake Base and Meridian (Basis of Bearing being South 00°01'50" East 2599.11 feet along the monument line of State Street between the monuments found marking the intersections of 10600 South and 10200 South Streets), said Southeast Corner of Section 12 being South 89°53'20" West, 92.33 feet from the monument at the intersection of 10200 South and State Streets, thence North 89°50'56" East for 41.33 feet to a point on the Western right of way of State Street; thence North 00°07'35" West along said West right of way line for 847.85 feet; thence leaving said right of way North 89°59'01" West for 280.57 feet; thence South 86°50'50" West for 266.48 feet; thence North 89°57'20" West for 519.88 feet to a point on the East right of way line of Centennial Parkway; thence South 00°00'36" West along said East right of way line for 90.98 feet to the POINT OF BEGINNING; said point being a point on the arc of a 45.00 foot radius curve to the right whose center bears South 19°44'10" East; thence Easterly 16.18 feet along the arc of said curve through a central angle of 20°35'49"; thence South 89°08'21" East for 11.58 feet to the beginning of a 70.00 foot radius curve to the left; thence Northeasterly 30.93 feet along the arc of said curve through a central angle of 25°18'45"; thence North 65°32'54" East 58.01 feet; thence South 00°00'00" East for 585.21 feet to a point on the arc of a 33.00 foot radius curve to the right whose center bears North 43°21'20" West; thence Southwesterly 25.07 feet along the arc of said curve through a central angle of 43°31'06"; thence North 89°50'14" West for 72.06 feet to the beginning of a 45.00 foot radius curve to the right; thence Northwesterly 15.90 feet along the arc of said curve through a central angle of 20°14'42"; thence North 00°00'36" East for 558.44 feet to the POINT OF BEGINNING.

ALSO LESS AND EXCEPTING that portion of Parcel 6 contained within the NEFF'S GROVE AND 10080 SOUTH STREET DEDICATION PLAT recorded October 18, 2004 as Entry No. 9200501 in Book 2004P at Page 304 of Official Records.

ALSO LESS AND EXCEPTING FROM PARCEL 6, PARCEL NO. 0089:21B, PARCEL NO. 0089:13:21B:C AND PARCEL NO. 0089:21B:2C as shown in that certain Final Judgment of

Condemnation in favor of the Utah Department of Transportation recorded December 11, 2008 as Entry No. 10577205 in Book 9664 at Page 4058 of Official Records, being more particularly described as follows:

Parcel No. 0089:21B

A parcel of land in fee for the widening and reconstruction of the existing highway State Route 89 known as Project No. SP-0089(88)313, being a part of an entire tract of property, situate in the NW1/4NW1/4 of Section 18, T.3S., R.1E., S.L.B.&M. The boundaries of said parcel of land are described as follows:

Beginning in the Westerly right of way of said existing highway State Route 89 at a point 41.33 feet N. 89°50'56" E. and 583.27 feet S. 00°01'50" E. along said Westerly right of way line and continuing along said Westerly right of way line 70.31 feet S. 00°50'43" E. from the Northeast Corner of Section 13, Township 3 South, Range 1 West, Salt Lake Base and Meridian, which said Northeast Corner is 92.33 feet S. 89°54'07" W. (S. 89°53'20" W. by record) from the monument at the intersection of 10200 South Street and State Street, said point of beginning is approximately 50.00 feet perpendicularly distant Westerly from the control line of said existing highway opposite engineer station 103+30.67, and running thence S. 00°01'50" E. 56.85 feet along said Westerly right of way line to the beginning of a 25.00 foot radius non-tangent curve to the right; thence Southeasterly 15.52 feet along the arc of said curve (Note: Chord to said curve bears S. 58°20'14" W. for a distance of 15.27 feet) to a point of non-tangency; thence N. 00°01'50" W. 71.92 feet to the Northerly boundary line of said entire tract; thence S. 61°30'58" E. 14.79 feet along said Northerly boundary line to the point of beginning.

(NOTE: Rotate all bearings in the above description 00°14'33" clockwise to match highway bearings.)

Parcel No. 0089:13:21B:C

A parcel of land in fee for the widening and reconstruction of the existing highway State Route 89 known as Project No. SP-0089(88)313, being a part of an entire tract of property, situate in the NW1/4NW1/4 of Section 18, T.3S., R.1E., S.L.B.&M. The boundaries of said parcel of land are described as follows:

Beginning at a point 41.33 N. 89°50'56" E. and 583.27 feet S. 00°01'50" E. along the Westerly right of way line of the existing highway State Route 89 and continuing along said Westerly right of way line 70.31 feet S. 00°50'43" E. and 14.73 feet N. 61°30'58" W. and 53.30 feet S. 00°01'50" E. from the Northeast Corner of Section 13, Township 3 South, Range 1 West, Salt Lake Base and Meridian, which said Northeast Corner is 92.33 feet S. 89°54'07" W. (S. 89°53'20" W. by record) from the monument at the intersection of 10200 South Street and State Street, said point of beginning is approximately 63.00 feet perpendicularly distant Westerly from the control line of said existing highway opposite engineer station 102+84.44, and running thence S. 00°01'50" E. 18.62 feet along a line parallel with and 63.00 feet perpendicularly distant Westerly from said control line to the Southerly boundary line of said entire tract at the beginning of a non-tangent 25.00 foot radius curve to the right; thence Southwesterly along said Southerly boundary line

6.06 feet along the arc of said curve (Note: Chord to said curve bears S. 83°04'01" W. for a distance of 6.05 feet) to a point of non-tangency, said point is 69.01 feet perpendicularly distant Westerly from said control line; thence N. 89°58'51" W. 26.06 feet along said Southerly boundary line to a point 95.06 feet perpendicularly distant Westerly from said control line; thence N. 00°04'58" E. 6.40 feet to a point 95.05 feet perpendicularly distant Westerly from said control line; thence S. 89°55'02" E. 11.00 feet to the beginning of a 23.50 foot radius curve to the left at a point 84.05 feet perpendicularly distant Westerly from said control line; thence Northeasterly 26.02 feet along the arc of said curve (Note: Chord to said curve bears N. 58°21'38" E. for a distance of 24.71 feet) to the point of beginning.

(NOTE: Rotate all bearings in the above description 00°14'33" clockwise to match highway bearings.)

Parcel No. 0089:21B:2C

A parcel of land in fee for the widening and reconstruction of the existing highway State Route 89 known as Project No. SP-0089(88)313, being a part of an entire tract of property, situate in the SW1/4SW1/4 of Section 7, T.3S., R.1E., S.L.B.&M. The boundaries of said parcel of land are described as follows:

Beginning in the Westerly right of way of said existing highway State Route 89 at a point 41.33 feet N. 89°50'56" E. and 790.97 feet N. 00°07'35" W. along said Westerly right of way line from the Southwest Corner of said Section 7, (Northeast Corner of Section 13, Township 3 South, Range 1 West, Salt Lake Base and Meridian by record), which said Southwest Corner of said Section 7 is 92.33 feet S. 89°54'01" W. (S. 89°53'20" W. by record) from a monument in the intersection of 10200 South Street and State Street, said point of beginning is approximately 51.00 feet perpendicularly distant Westerly from the control line of said highway opposite engineer station 117+71.61, and running thence N. 47°29'15" W. 18.41 feet to a point 64.54 feet perpendicularly distant Westerly from said control line opposite engineer station 117+84.08; thence N. 02°11'27" E. 9.34 feet to a point 64.16 feet perpendicularly distant Westerly from said control line opposite engineer station 117+93.41; thence N. 89°52'25" E. 13.16 feet to said Westerly right of way line at a point 51.00 feet perpendicularly distant Westerly from said control line opposite engineer station 117+93.41; thence S. 00°07'35" E. 21.80 feet along said right of way line parallel with said control line to the point of beginning.

(NOTE: Rotate all bearings in the above description 00°14'39" clockwise to match highway bearings.)

THE PROPERTY FIRST DESCRIBED ABOVE AS PARCEL 6 BEING TOGETHER WITH the benefits that are appurtenant thereto created in that certain No Barricade Agreement dated September 22, 1995 and recorded September 26, 1995 as Entry No. 6175088 in Book 7235 at Page 1011 of Official Records.

PARCEL 7:

A Right-of-Way and Easement for the purpose of access to and from the "Served Parcel" as reserved, set forth and defined under Paragraph (a) in that certain Special Warranty Deed [conveying relocated canal strip and reserving certain easements and rights] dated October 26, 1995 and recorded November 7, 1995 as Entry No. 6208148 in Book 7265 at Page 2716 of Official Records.

PARCEL 8:

An Easement for drainage and discharge of storm waters from the "Served Parcel" and an Easement for the installation, maintenance, use and replacement of a pipe, conduit or other mechanism to convey storm waters from the "Served Parcel" as reserved, set forth and defined in Paragraphs (a) and (b) in that certain Special Warranty Deed [conveying street and wetlands property and reserving certain easements and rights] dated February 5, 1996 and recorded February 9, 1996 as Entry No. 6277216 in Book 7327 at Page 1430 of Official Records.

PARCEL 9:

An Easement for Utility Facilities as set forth and defined under Paragraph (5.3) of that certain Declaration of Restrictions and Grant of Easements dated May 17, 2001 and recorded May 18, 2001 as Entry No. 7900119 in Book 8458 at Page 7489 of Official Records.