

# Clinton City

1906 West 1800 North  
CLINTON, UTAH 84015  
(801) 825-5398

RETURNED

JUL 11 1995



## ADDRESS CORRECTION AFFIDAVIT

E 1188406 B 1893 P 985  
CAROL DEAN PAGE, DAVIS CNTY RECORDER  
1995 JUL 11 4:21 PM FEE .00 DEF DJW  
REC'D FOR CLINTON CITY

To Whom It May Concern:

As the Community Development Director for Clinton City, Davis County, Utah, I have determined that the following addresses have been incorrectly recorded. The correct addresses are indicated.

<u>Tax I.D. #</u>	<u>Incorrect Address</u>	<u>Correct Address</u>
14-002-0016	1270 West 1800 North	1274 West 1800 North

Beginning 82.5 feet West from the Southeast Corner of the Southwest Quarter of the Northeast Quarter of Section 27, Township 5 North, Range 2 West, SLM; West 82.5 feet; North 528 feet; East 82.5 feet; thence South 528 feet to the beginning. Contains 1.00 acre.

13-076-0046	857 West 2300 North	841 West 2300 North
-------------	---------------------	---------------------

Beginning 804.41 feet East from the Northwest Corner of Section 26, Township 5 North, Range 2 West, SLM and running thence South 0°01' East 118 feet to a point on a 134.69 foot radius curve to the left; then along said curve 79.40 feet to a point on a 194.69 foot radius curve to the right; then along said curve 11.94 feet; thence North 89°59' East 52.93 feet; thence North 202.87 feet; thence West 85.59 feet to the point of beginning. Contains 0.379 acre.

14-019-0043	None indicated on tax roll	2087 North 2000 West
-------------	----------------------------	----------------------

Beginning 50 rods 233 feet South from the Northeast Corner of the Northeast Quarter of Section 28, Township 5 North, Range 2 West, SLM; thence West 175 feet; thence South 101 feet; thence East 175 feet; thence North 101 feet to the point of beginning. Contains 0.406 acre.

14-002-0043	None indicated	1312 West 1800 North
-------------	----------------	----------------------

Beginning 261 feet West and 42 feet North from the Southeast Corner of the Southwest Quarter of the Northeast Quarter of Section 27, Township 5 North, Range 2 West, SLM; running thence West 125.45 feet more or less to the Southeast Corner of parcel deeded in Book 1529, Page 118; thence North 00°03'26" East 153 feet; thence East 125.45 feet; thence South 00°03'26" West 153 feet to the point of beginning. Contains 0.441 acre.

NE-27-571-2W

NW-26-571-2W

NE-28-571-2W

NE-27-571-2W

SUN RAY SUBDIVISION

<u>Tax I.D. #</u>	<u>Lot</u>	<u>Incorrect Address</u>	<u>Correct Address</u>
14-013-0005	5	1461 West 1800 North	1457 West 1800 North

E 1188406 B 1893 P 986

PEPPERMINT PARK SUBDIVISION

<u>Tax I.D. #</u>	<u>Lot</u>	<u>Incorrect Address</u>	<u>Correct Address</u>
13-082-0002	2	None indicated on tax roll	678 West 2240 North


CLIFFORD ESTATES NO. 2 SUBDIVISION


<u>Tax I.D. #</u>	<u>Lot</u>	<u>Incorrect Address</u>	<u>Correct Address</u>
14-163-0028	28	1236 West 1700 North	1703 North 1220 West

  
 Lynn E. Vinzant  
 Community Development Director


State of Utah )  
 ) :ss  
 County of Davis )

On the 11<sup>th</sup> day of May, 1995, personally appeared before me **Lynn E. Vinzant**, who being by me duly sworn did say that he is the Community Development Director of CLINTON CITY, who duly acknowledged to me that he executed the same.



  
 Notary Public

My Commission Expires: Sept 8, 1998 Residing at: Clinton, UT



-RECORDER'S MEMO-  
 LEGIBILITY OF TYPING OR PRINTING  
 UNSATISFACTORY IN THE DOCUMENT  
 WHEN RECEIVED