

WHEN RECORDED RETURN TO:

Christopher P. Gamvroulas
IVORY DEVELOPMENT, LLC
978 East Woodoak Lane
Salt Lake City, Utah 84117
(801) 268-0700

**DECLARATION OF COVENANTS, CONDITIONS AND RESTRICTIONS, AND
RESERVATION OF EASEMENTS FOR DEER HORN ESTATES SUBDIVISION**

This Declaration of Covenants, Conditions and Restrictions, and Reservation of Easements for DEER HORN ESTATES Subdivision (the "Declaration") is executed by Ivory Development, LLC, a Utah limited liability company, of 978 East Woodoak Lane, Salt Lake City, Utah 84117 (the "Declarant"), with reference to the following:

RECITALS

A. Declarant is the owner of certain real property located in Utah County, Utah described more particularly on Exhibit "A" attached hereto and incorporated herein by this reference (the "Property").

B. Declarant has subdivided the Property into a residential subdivision and it is intended that the subdivision consists of sixteen (16) detached single family lots ("Lot" or "Lots").

C. The Property is an area of unique, natural beauty featuring distinctive terrain.

D. Declarant desires to provide a general plan for the development of all of the Property and for the establishment of covenants, conditions, and restrictions to enhance and protect the value and attractiveness of this uniquely attractive residential property, all in accordance with the provisions of this Declaration.

E. The development of the Property and the construction of the improvements thereon has been, or is to be, performed in accordance with the plans contained in the Final Plat recorded or to be recorded concurrently herewith.

F. Declarant intends to sell to various purchasers the fee title to the individual Lots contained in the Subdivision.

G. The Declarant desires by filing this Declaration of Covenants, Conditions and Restrictions, and Reservation of Easements for DEER HORN ESTATES to submit DEER HORN

ESTATES Subdivision and all improvements now or hereafter constructed thereon to the terms, covenants, conditions, and restrictions set forth below which shall constitute equitable servitudes and shall run with the land.

H. It is not anticipated that there will be any common area and facilities, private roads, or an association of lot owners in this Subdivision.

COVENANTS, CONDITIONS AND RESTRICTIONS

NOW, THEREFORE, for the reasons recited above, the Declarant hereby covenants, agrees, and declares that the Property shall be subject to the following covenants, conditions, and restrictions:

1. Definitions. The following definitions shall apply to this Declaration:

a. "Accessory Structure" shall mean and refer to any structure so defined by local zoning ordinance, subject to certain limitations and restrictions set forth below. Accessory building/structure shall mean a detached subordinate building or structure, the appropriate use of which is subordinate and customarily incidental to that of the main building or to the main use of the land and which is located on the same lot or parcel of land with the main building or use. An accessory building/structure does not include a guest house or separate apartment unit.

b. "Architectural Review Committee" (the "ARC") shall mean the person or persons appointed to review the designs, plans, specifications, homes, architecture, fencing, landscaping, and other physical improvements within the Project.

c. "Builder" shall mean Declarant, an Owner, or a contractor who obtains a construction or occupancy permit for one or more Buildings or Homes.

d. "Building" shall mean an edifice or structure designed to stand more or less permanently.

e. "City" shall mean the Orem City a municipal corporation, located within Utah County, Utah.

f. "Entry" shall mean the entry way into the Project.

g. "Final Plat" shall mean the recorded Final Plat for DEER HORN ESTATES in the office of the Utah County Recorder.

h. "Home" shall mean and refer to the home, dwelling, residence, living unit, or separate physical part of a Lot intended for independent occupancy and use. Mechanical equipment

and appurtenances located within any one Home, or located without said Home but designated and designed to serve only that Home, such as appliances, electrical receptacles and outlets, air conditioning compressors, furnaces, water heaters, apparatus, systems or equipment, fixtures and the like, shall be considered part of the Home. All pipes, wires, conduits, or other utility lines or installations constituting a part of the Home or serving only the Unit, and any structural members, parts, components, or any other property of any kind, including fixtures or appliances within any Home shall be deemed to be part of the Home.

i. "Lot" shall mean the subdivided and recorded lot within Property, and where the context so requires any Building or Home constructed thereon.

j. "Lot Number" shall mean the number and/or letter used to identify a particular Lot.

k. "Owner" shall mean the record owner, whether one or more persons or entities, of a fee simple title to any Lot, excluding those having such interest merely as security for the performance of an obligation.

l. "Plans and Specifications" shall mean and refer to any and all documents designed to guide or control the construction of an Improvement, or alterations, modifications, changes, additions and the like thereto, including without limitation, all documents indicating the size, shape, configuration, and/or materials to be incorporated; all site plans, excavation and grading plans, elevation drawings, floor plans, techniques, samples of exterior colors, plans for utility services, and all other documentation or information relevant to the improvement or proposal in question.

m. "Project" shall mean the DEER HORN ESTATES Subdivision.

n. "Property" shall mean all of real property and real property interest comprising the Subdivision.

o. "Single Family" shall mean and refer to a "single family" as that term is defined by City ordinance. In the absence of a City ordinance the term shall mean one of the following: (1) a single person, or (2) a group of natural persons related to each other by blood or legally related to each other by marriage or adoption, or (3) a group of not more than three (3) unrelated persons who maintain a common household, to be distinguished from a group occupying a boarding house, club, fraternity, or hotel. A Single Family may include an additional natural person or persons approved in writing by the Board of Directors, such as a caretaker or domestic help.

p. "Subdivision" shall mean the DEER HORN ESTATES Subdivision located in Utah County, Utah according to the Final Plat.

2. Description, Legal Status, and Residential Nature of the Project. The Final Plat shows the Lot Number of each Lot in the Project and its location. All Lots shall be capable of being independently owned, encumbered, and conveyed, subject to all easements and encumbrances of record. It is intended that there will be sixteen (16) Lots in the Project when it is completed, numbered 1-16, inclusive. The number of Lots is subject to change. This is a residential subdivision and only single family residences are allowed.

3. Area of Application. This Declaration shall apply to all of the Property.

4. Right to Expand Application. The Declarant shall have the unilateral right to expand the application of this Declaration to other property by written amendment to this Declaration duly recorded, and without additional Owner approval required.

5. Easements. Declarant hereby reserves to itself and grants:

a. Common Easement. A perpetual right-of-way and non-exclusive easement over, across, and through the Project for use in common by the Declarant and Owners, subject to all of the terms, covenants, conditions and restrictions set forth herein.

b. Private Easement. A perpetual private non-exclusive easement for the exclusive use and benefit of the Declarant and Owners.

c. Declarant's Easement. An exclusive easement to the Declarant, for itself and its affiliates and assignees, to make such use of the Project as may be necessary or convenient to perform the duties and functions hereunder, including, by way of illustration but not limitation, the construction of the improvements, Lots, and Homes in the Project.

d. Construction Easements. A temporary construction easement to the Declarant, for itself and its affiliates and assignees, over, under, across, and through the Project for the purpose of doing all things that are reasonably necessary as a part of constructing any new improvements for the Project including all physical improvements as well as all Lots and Homes. The Owners do hereby acknowledge and agree that there will be construction activities, traffic, noises, odors, and vibrations which may temporarily disrupt their quiet enjoyment of their Lots and Homes until all improvements are complete, and such Owners do hereby waive any right to object to such construction activity; provided, however, Declarant shall endeavor to use reasonable efforts to minimize the adverse impact of such construction activities on the Owners, Lots, and Homes. Declarant's construction activities pursuant to the easement granted hereunder shall not be deemed to be a violation of the Use Restrictions.

e. Locations of Facilities Easements. A non-exclusive easement to the Declarant, for itself and its affiliates and assignees, to construct, operate, maintain, repair, and replace all types of telecommunication facilities, including but not limited to, roof antennas, within

suitable locations for such facilities (the "Locations of Facilities") within the Project. Declarant further reserves a right of access to the Locations of Facilities over, across, under, and through the Project in order to access the Locations of Facilities to exercise the rights established herein. Declarant reserves the perpetual right to transfer by easement, license agreement, or other conveyance the rights reserved hereunder to one or more telecommunication facilities providers. Declarant may exercise all of such rights unilaterally and without the consent of any Owner.

f. Non-Exclusive Utility Easement. A non-exclusive easement to the Declarant, and its affiliates and assignees, over, across, through, and under the Property for ingress to, egress from, and installation, replacement, repair, and maintenance of all utility and service lines and systems, including, without limitation, water, sewer, gas, telephone, electricity, and cable communication that service the Property or any portion thereof as well as any such lines and systems which service property owned by the Declarant.

g. Reservation of Rights. The deeds or other documents of conveyances for any Lot or Home within the Project hereafter made, whether by Declarant or otherwise, shall be construed to grant and reserve such easements and/or licenses as are provided herein, even though no specific reference to such easements appears in any such conveyance.

h. Duty to Maintain Integrity of Established Drainage Pattern. Within these easements and rights of way, no structure, planting, or other materials shall be placed or permitted to remain which may damage or interfere with the installation and maintenance of utilities, or which may change the direction of flow of drainage channels in, on or about the easements and rights of way, or which may obstruct or retard the flow of water through the drainage channels in the easements and rights of way. The easement and right of way area of each Lot and all improvements within said area shall be maintained continuously by the Owner, excepting those improvements for which a public authority or utility company is expressly responsible. For purposes of this subsection, the term "established drainage pattern" shall mean the drainage pattern, facilities, and improvements in existence at the time a Lot is conveyed to a home purchaser by the Declarant, its successor or assign.

i. Covenant Not To Interfere. No Owner shall interfere or attempt to interfere with the storm drain system or the established drainage pattern established by the Declarant and City or their successors or assigns.

j. Improvement of Lots Relative to Established Drainage Pattern. Each Owner shall be responsible to develop, improve, and landscape his or her Lot in a manner consistent with the storm drain system and the established drainage pattern, and so as not to detract from, interfere with, or impair the storm drain system or the established drainage pattern on any other Lot within the Project. No changes to the storm drain system or the established drainage pattern on any Lot shall be permitted without the prior written consent of the City.

k. Damage or Waste. Each Owner shall be strictly liable for any loss, damage, or

claim caused to person or property in the Project caused by his negligence or carelessness, or that of his or her family members, tenants, renters, lessees, residents, occupants, guests, visitors, invitees, or permittees of his or her Lot or Home.

1. Encroachments. If any part of a Lot or Home encroaches or shall hereafter encroach upon an adjoining Lot or Home, then an easement for such encroachment and for the maintenance of the same shall and does exist. Such easements shall extend for whatever period the encroachment exists. Such encroachments shall not be considered to be encumbrances on the affected Lots or Homes. Encroachments referred to herein include, but are not limited to, encroachments caused by error in the original construction of any improvement constructed or to be constructed within the Project, by error in the Plat, by settling, rising or shifting of the earth, or by changes in position caused by repair or reconstruction of the Project or any part thereof.

6. Zoning. All land use and buildings shall be in compliance with all zoning and land use ordinances as well as all regulations of the municipalities and agencies governing the Subdivision land use and buildings.

7. Integrity of Common Design Scheme. Protective covenants are not only worthwhile they are absolutely necessary for everyone's comfort and enjoyment. No Owner shall be permitted to disrupt the integrity of the Declarant's original design scheme for the Subdivision, including aesthetic considerations.

8. Minimum Standards and Requirements for Homes. No Home shall be constructed or altered unless it meets the following minimum requirements:

- a. Only single family residential Homes are allowed.
- b. The height of any Home shall not exceed two (2) stories above ground.
- c. Slab on grade Homes are not permitted.
- d. Basements are permitted.
- e. Garages shall provide for not less than two (2) motor vehicles.
- f. The home exteriors, in their entirety, must consist of maintenance free stucco and masonry. No aluminum or vinyl is permitted.
- g. The following restrictions apply to any and all Accessory Structures:
 - 1) Accessory uses and structures are permitted provided they are incidental to the Home on the Lot and do not substantially alter the character of the permitted

principal use or structure. Such permitted accessory uses and structures include, but are not limited to, the following: Accessory buildings such as barns, garages, carports, greenhouses, gardening sheds, recreation rooms, and similar structures which are customarily used in conjunction with and are incidental to a principal use or structure; provided, however:

a) Accessory Buildings/Structures. Prohibited Locations.

- a. No accessory building/structure requiring a building permit shall be located closer than six feet (6') to the primary structure on the lot.
- b. No accessory building/structure may be constructed in a front yard unless the accessory building/structure is set back at least forty (40) feet from the front property line nor shall it be placed within a required side yard adjacent to a street, or within any public utility easement.
- c. In no case may an accessory building/structure extend beyond property lines.
- d. f. Concrete panel fences, (fence panels that do not require a solid footing) may be located within the public utility easement provided the property owner receives releases from the affected utility companies and agrees that any future modification of their fence required by those companies will be at the property owner's expense.

b) Maximum Area Limitations. The total footprint area of all accessory buildings/structures shall not exceed eight percent (8%) of the area of the parcel upon which they are located for single-family lots and twelve percent (12%) for multifamily developments. For the purpose of this section, structures located at or below grade shall not be considered in determining the total amount of lot coverage of accessory structures.

c) Rear Yard Requirements. An accessory building/structure may be constructed in a rear yard, or in a side setback that is not between the primary structure and the side property line, provided the accessory building/structure:

- a. does not exceed eighteen feet (18') in height above grade if located in the required setback; and
- b. does not exceed eighteen feet (18') in height, or the height of the primary structure (whichever is greater), if not located in the required setback.

d) Side Yard Requirements. Accessory buildings/structures may be constructed between the primary structure and the side property line which is not adjacent to a street if the accessory buildings/structures do not cover more than

fifteen percent (15%) of the required side yard setback area; and

a. do not exceed eight feet (8') in height above grade if adjacent to a vacant or residential use and if located within the required side yard setback; or

b. do not exceed eighteen feet (18') in height or the height of the primary structure (whichever is greater), if adjacent to a nonresidential use or if not located in the required side yard setback.

2) All Accessory Structures are required to obtain a building permit, unless exempt from the City's building code.

3) All detached accessory structures must be located behind the front wall plane of the principal structure.

4) Tin sheds are not allowed.

h. Public utility easements are ten feet (10') unless expressly noted otherwise.

i. Not more than one single-family dwelling, Home, may be placed upon a lot in the Subdivision.

j. The following structures may be erected on or projected into any required yard:

1) Fences and walls in conformance with the applicable City code and approval by the planning and zoning director, subject to any other City codes or ordinances which apply.

2) Landscape elements including trees, shrubs, agricultural crops, and other plants.

3) Necessary appurtenances for utility services.

4) The structures listed below may project into a minimum front or rear yard not more than four feet (4'), and into a minimum side yard not more than two feet (2'):

a) Cornices, eaves, belt courses, sills, buttresses, or other similar architectural features.

b) Fireplace structures and bays, provided that they are not wider than eight feet (8') measured generally parallel to the wall of which they are a part.

c) Stairways, balconies, door stoops, fire escapes, awnings, and planter boxes or masonry planters not exceeding twenty four inches (24") in height.

k. No Lot shall have a building or structure used for dwelling or public assembly which exceeds a height of two (2) stories or the maximum footage allowed by City ordinance.

l. All buildings and improvements, including but not limited to Accessory Structures and Buildings, Home, garage and patio, shall not cover more than the percentage allowed by City ordinance for the area of the Lot.

m. All drinking water and pressurized irrigation lines up to and including the meter, all sanitary sewer mains, all electric meters, and all electric and SFCN communication service lines up to the mast on overhead installations and to the top of the meter base for underground installations are dedicated to the City.

p. All public utility easements are in perpetuity including but not limited to easements for installation, maintenance, repair, and replacement of public utilities, sidewalks, and appurtenant parts thereof and the right to reasonable access to grantor's property for the above described purposes. The easement shall run with the real property and shall be binding upon all Owners, their successors, heirs and assigns.

9. Preliminary Plans. The Declarant may require, as a minimum, the following additional items:

a. Plot plan to scale of entire site with buildings located and elevation of floors shown above or below a designated point on the street.

b. Floor plans of each floor level to scale.

c. Elevations to scale of all sides of the Home.

d. One major section through Home.

e. A perspective (optional).

f. Specifications of all outside materials to be used on the exterior of the Home.

10. Final Plans and Specifications and Working Drawings. The Declarant may also require, as a minimum, the following:

a. Plot plans to scale showing the entire site, building, garages, walks, drives, fence, carriage lights, and retaining walls with elevations of the existing and finished grade and contours including those at the outside corners of the buildings and at adjacent property lines and street fronts, and elevations of floors from a designated point on the street.

- b. Detailed floor plans.
 - c. Detailed elevations, indicating all materials and showing existing and finished grades.
 - d. Detailed sections, cross and longitudinal.
 - e. Details of cornices, porches, windows, doors, garages, garden walls, steps, patios, fences, carriage lights, etc. Specifications shall give a complete description of materials to be used with supplements, addenda, or riders noting the colors of all materials to be used on the exterior of the Home.
1. All Lot landscaping must be completed within nine (9) months of the date of closing on the sale of the Lot.
 2. Landscaping shall include, by way of illustration but not limitation, the planting of a lawn and/or other appropriate ground cover, planting beds and flower beds, appropriate bushes and shrubs, and the planting of trees in accordance with the City's approved street tree list or guide.
 3. The Owner is responsible for the initial planting of trees.
 4. Trees, lawns, shrubs, or other plantings placed on a Lot shall be properly nurtured, maintained, and replaced by the Owner and at his or her sole expense.
 5. Any weeds or diseased or dead lawn, trees, ground cover, bushes, or shrubs shall be removed and replaced by the Owner and at his or her sole expense.
 6. All replacement trees must also satisfy the requirements of the City's approved street tree list or guide.
 7. The landscaping of a Lot may not adversely affect the value or use of any other property or detract from the original design scheme and appearance of the subdivision.
 8. No concrete, cement or masonry products, pavers, brick, stone, cobblestone, tile, terrazzo, slabs, slate, rocks, pebbles, gravel, permeable pavements and so forth or other artificial or impermeable surfaces (collectively "controlled surfaces") may be installed or constructed as landscaping in the front, side or rear yards of a Lot without the express prior written consent of the Declarant.

9. Front, side, or rear yards constructed primarily or substantially of controlled surfaces are prohibited.

10. Should any Owner fail to comply with the provisions of this paragraph, the Declarant shall have the right to seek an order from a court of proper jurisdiction requiring specific performance to comply with the provisions hereof or to recover damages, or both, and shall also have the authority but not the obligation to complete the landscaping or restore the property to its original condition without being guilty of a trespass, and require the Lot Owner to pay the cost of labor and materials.

11. The costs and expenses incurred, including a reasonable attorney's fee, whether or not a lawsuit is filed, shall be considered the personal obligation of the Lot Owner and shall constitute a lien on the interest of the Owner in such property, enforceable at law or equity, until payment is made.

11. Alternate Energy. No solar collectors, geothermal products, wind turbines or other alternate energy resources shall be installed without the ARC's prior express written consent.

12. Ivory Homes Catalogue. Any and every home design, plan, or specification contained within the Ivory Homes Catalogue shall be considered approved and qualify for construction, and no other consent shall be required, provided the home elevations meet and the home otherwise satisfies all of the architectural control requirements of the City's ordinance for planned residential developments. Any and all deviations from the Ivory Homes Catalogue, including by way of illustration but not limitation, design, construction materials, and coloration must be expressly approved in writing by the Declarant: The approval of the Ivory Homes Sales staff and/or construction personnel is insufficient.

13. Use Restrictions and Nature of the Project. The Property is subject to the following initial use restrictions, which shall govern both the architecture and the activities within the Project:

a. Single Family Residence. No Lot shall be used except for residential purposes. That means no more than one single family may reside in a Home.

b. Business Use. No resident may operate a commercial trade or business in or from his or her Lot with employees of any kind or with customers who are not residents of the Project, or which create or maintain a nuisance. No commercial trade or business may store any inventory over 250 cubic feet, and it must be contained within the Lot. No commercial trade or business may be conducted in or from a Lot unless (1) the business activity conforms to all home occupation and zoning requirements governing the Project; (2) the operator has a city issued business license; and (3) the business does not create a nuisance. Home occupations are subject to the provisions as defined in Orem City Municipal Code, as amended or supplemented.

c. Motor Vehicles. No motor vehicle or trailer, including but not limited to any car, automobile, truck, van, or any other transportation device of any kind may be parked or stationed in such a manner so as to block access to any driveway or Home or to create an obstacle or potentially dangerous condition. Motor vehicles shall be parked in the garage or driveway. No resident shall repair or restore any vehicle of any kind in, on or about any Lot, except for emergency repairs, and then only to the extent necessary to enable movement thereof to a proper repair facility. No garage may be altered in such a manner that the number of motor vehicles which may reasonably be parked therein after the alteration is less than the number of motor vehicles that could have been reasonably parked in the garage as originally designed and constructed. All garages shall be used primarily for the parking and storage of vehicles. Parking on the street overnight is prohibited. Except for purposes of loading or unloading passengers or supplies, for a period of time not to exceed twenty-four (24) hours, all recreational, commercial, and oversized vehicles must be stored in the garage or on a parking pad; provided, however that (a) the motor vehicle is in good running condition, (b) the motor vehicle or trailer is properly licensed and registered, (c) the parking pad is located in the rear yard, which means behind the geometric plane of the front of the house, and (d) a parking pad fence has been installed in accordance with the approved plans. Eighteen wheeled semi-trailers or other similar transportation devices are not allowed. No temporary carport or canopy may be installed in the front, side, or rear of the Lot.

d. Trash Pick-Up. No Lot shall be used as a dumping ground. All trash, garbage, debris, rubbish, or other waste shall be kept in a sealed, sanitary bag or container, and stored out of sight except for a twenty-four (24) hour period on pick-up days.

e. Aerials, Antennas, and Satellite Systems. All exterior aerials, antenna and satellite dishes (collectively "antenna") must be installed and positioned in accordance with FCC guidelines, rules and regulations, as they may be amended or supplemented from time to time.

f. Animals and Pets.

1) No pets, animals, livestock, or poultry of any kind may be commercially bred in the Subdivision.

2) Customary residential household pets are allowed as defined in Orem City Municipal Code. In the event there is no City ordinance, up to two (2) domestic pets are allowed.

3) All pets must be properly licensed and registered.

4) Pets may not create a nuisance or violate City ordinance.

g. Laws. Nothing shall be done or kept in, on or about any Lot or any part thereof, which would be a violation of any statute, rule, ordinance, regulation, permit or other validly imposed requirement of any governmental body.

h. Damage or Waste. Each Owner shall repair any damage he or she or any other residents, guests, or invitees of his or her Lot may cause to another Owner, Lot, or Home, and promptly restore the property to its original condition.

i. Signs. No signs, billboards, or advertising structures or devices of any kind may be built, installed or displayed on the Property or any Lot except for a single sign with a maximum size of 2' x 2' for specific purpose of advertising the sale of a Home; provided, however, this restriction does not apply to and is not binding upon the Declarant, who may use whatever signs it deems appropriate to market its Lots. "For Rent" or "For Lease" signs on a Lot or showing from a Home are strictly prohibited.

j. Zoning. All land use and buildings shall be in compliance with all zoning and land use ordinances as well as all regulations of the municipalities and agencies governing the Project land use and buildings.

k. Nuisances. No noxious or offensive activity shall be carried on, in or about the Property, nor shall anything be done or permitted thereon which may be or may become an annoyance, disturbance, bother, or nuisance to the neighborhood, or which might interfere with the right of other residents to the quiet and peaceful enjoyment of their property. A violation of any use restriction set forth herein shall be considered a nuisance.

l. Temporary Structures. No structure of a temporary nature or character, including but not limited to any trailer, shack, shed, tent, garage, barn, or other out-building shall be constructed, installed, or used on any Lot at any time as a residence.

14. Leases. No Owner shall be permitted to lease his or her Home for an initial term of less than six (6) months. Daily or weekly rentals are expressly prohibited. No Owner may lease individual rooms to separate Persons or less than the entire Home. "For Rent" or "For Lease" signs are prohibited. Other than as stated in this Section, there is no restriction on the right of any Owner to lease or otherwise grant occupancy rights to his or her Home.

15. View Impairment. The Declarant does not guarantee or represent that any view over and across any property, including any Lot or Building will be preserved without impairment. Any express or implied easements for view purposes or for the passage of light and air are hereby expressly disclaimed.

16. Common Utilities. The Declarant may provide water and power utility services to the Entry and other common elements at its expense (the "Common Utility Service"); provided, however, it may elect to provide such Common Utility Services through a meter or meters on an individual Lot or Lots and, if so, each such Owner agrees, by accepting a deed or other document of conveyance to such Lot, to provide, and not terminate, delay, or interrupt, and pay for those Common Utility Services.

17. Declarant's Sales Program. Anything to the contrary notwithstanding, for so long as Declarant continues to own a Lot in the Subdivision the following provisions shall be deemed to be in full force and effect. No Owner or occupant shall interfere or attempt to interfere with the completion of improvements, promotion and/or sale of Lots owned by Declarant or Homes constructed thereon. Declarant shall have the right to maintain one (1) or more sales offices and one (1) or more model Homes at any one time. Such office and/or models may be one or more of the Homes owned by the Declarant, one or more separate structures or facilities placed on the Property for the purpose of aiding Declarant's sales effort, or any combination of the foregoing. Declarant shall have the right to maintain a reasonable number of promotional, advertising and/or directional signs, banners or similar devices at any place or places on the Property. Declarant shall have the right from time to time to locate or relocate any of its sales offices, models, signs, banners, or similar devices. Declarant shall have the right to remove from the Project any signs, banners, or similar devices and any separate structure or facility which was placed on the Property for the purpose of aiding Declarant's sales effort. All of the rights of Declarant under this Declaration may be assigned or transferred either by operation of law or through a voluntary conveyance, transfer, or assignment. Any Mortgage covering all Lots or Buildings in the Project, title to which is vested in Declarant shall, at any given point in time and whether or not such Mortgage does so by its terms, automatically cover, encumber, and include all of the then unexercised or then unused rights, powers, authority, privileges, protections, and controls which are accorded to Declarant (in its capacity as Declarant) herein.

18. Interpretation. To the extent Utah law is consistent with this Declaration, such provisions shall supplement the terms hereof and are incorporated herein. The captions which precede the Articles and Sections of this Declaration are for convenience only and shall in no way affect the manner in which any provision hereof is construed. Whenever the context so requires, the singular shall include the plural, the plural shall include the singular, the whole shall include any part thereof, and any gender shall include both other genders. The term *shall* is mandatory and the term *may* is permissive. The invalidity or unenforceability of any portion of this Declaration shall not affect the validity or enforceability of the remainder hereof.

19. Covenants to Run with Land. This Declaration and all the provisions hereof shall constitute covenants to run with the land or equitable servitudes, as the case may be, and shall be binding upon and shall inure to the benefit of the Declarant, all other signatories hereto, all parties who hereafter acquire any interest in a Lot, the Subdivision or the Property, and their respective grantees, transferees, heirs, devisees, personal representative, successors, and assigns. Each Owner or occupant of a Lot shall comply with, and all interests in all Lots shall be subject to, the terms of this Declaration and the provisions of any rules, regulations, agreements, instruments, supplements, amendments, and determinations contemplated by this Declaration. By acquiring any interest in a Lot in the Project, the party acquiring such interest consents to, and agrees to be bound by, each and every provision of this Declaration.

20. Enforcement and Right to Recover Attorneys Fees. Should the Declarant, ARC or an aggrieved Owner be required to take action to enforce or construe the Declaration or to pursue any remedy provided hereunder or by applicable law, including a claim for injunctive relief or damages, whether such remedy is pursued by filing suit or otherwise, the prevailing party shall be entitled to recover his reasonable attorneys fees, costs and expenses which may arise or accrue, regardless of whether a lawsuit is filed.


21. Limitation of Liability. This Declaration of covenants, conditions and restrictions is established for the benefit of the Property and the Owners. Any damage, loss, claim or liability which might arise due to any decision, act, or failure to act of Declarant or its agents, representatives, and employees shall be exempt from any civil claim or action, including an action for negligence, brought by any person owning or having an interest in any Lot.

22. Amendments. This Declaration may be amended upon the affirmative written approval of at least a majority of the Owners and shall be valid immediately upon recording of the document amending the Declaration in the office of the County Recorder of Utah County, Utah; provided, however, so long as the Declarant shall own at least one (1) Lot in the Subdivision, no amendment shall be valid or enforceable without Declarants prior written consent.

23. Duration. The covenants and restrictions of this Declaration shall endure for a term of twenty (20) years from the date this Declaration is recorded, after which time said covenants shall be automatically extended for successive periods of ten (10) years.

Dated the 2 day of February, 2017.


DECLARANT:
IVORY DEVELOPMENT, LLC

By: 
Name: Christopher P. Gamvroulas
Title: President

ACKNOWLEDGEMENT

STATE OF UTAH)
 :SS.
COUNTY OF SALT LAKE)

The foregoing instrument was acknowledged before me the 2 day of February, 2017 by Christopher P. Gamvroulas, who is the President of Ivory Development, LLC, a Utah limited liability company, and said Christopher P. Gamvroulas duly acknowledged to me that he executed the same pursuant to a Resolution of Members and/or its Articles of Organization and Operating Agreement.


Notary Public




EXHIBIT "A"
LEGAL DESCRIPTION

The Property referred to in the foregoing document is located in Utah County, Utah and is described more particularly as follows:

Commencing at a point located South 00°55'37" East along the Section line 916.39 feet and West 658.57 feet from the Northeast quarter corner of Section 21, Township 6 South, Range 2 East, Salt Lake Base and Meridian; thence South 00°56'07" East along the Easterly boundary line of Plat "C" and a portion of Plat "A", D. Anna B. Subdivision 100.29 feet; thence South 78°23'08" West 168.64 feet; thence South 00°56'07" East 259.68 feet more or less to the northerly boundary line of 600 South Street; thence South 89°29'10" West along 600 South Street 509.16 feet more or less to the Easterly boundary line of Plat "A", Pheasant Ridge Subdivision; thence North 00°47'02" West along Plat "A", Pheasant Ridge Subdivision 387.83 feet; thence North 89°05'43" East partially along Plat "A", Chapel Subdivision 673.84 feet more or less to the point of beginning.

Area = 217,376 sq.ft. or 4.99 Acres

Basis of Bearing is South 00°55'37" East along the Section line from the Northeast corner to the East quarter corner of Section 21.