

U.S. Title File #SL54993CJ  
WHEN RECORDED MAIL TO:  
**ROSALIE SCHUETTE**  
3460 EAST RANCH VIEW DRIVE  
SALT LAKE CITY, UTAH 84124

11704760  
8/14/2013 11:54:00 AM \$10.00  
Book - 10168 Pg - 8170  
Gary W. Ott  
Recorder, Salt Lake County, UT  
US TITLE  
BY: eCASH, DEPUTY - EF 1 P.

## WARRANTY DEED

**DANIEL J. KENYON AND AMY KENYON**

Grantor,

hereby CONVEYS and WARRANTS to

**ROSALIE SCHUETTE, A SINGLE PERSON**

Grantee,


For the sum of TEN DOLLARS and other good and valuable consideration, the following tract of land in SALT LAKE County, State of Utah, to-wit

**LOT 29, MAYWOOD HILLS SUBDIVISION, ACCORDING TO THE OFFICIAL PLAT THEREOF  
ON FILE AND OF RECORD IN THE SALT LAKE COUNTY RECORDER'S OFFICE.**

**22-02-233-004-0000**


Subject to easements, restrictions and rights of way appearing of record and enforceable in law and subject to 2013 taxes and thereafter.


  
\_\_\_\_\_  
DANIEL J. KENYON

  
\_\_\_\_\_  
AMY KENYON

STATE OF UTAH                     )  
  ):ss  
COUNTY OF SALT LAKE        )

On the 13<sup>th</sup> day of August, 2013, personally appeared before me, **DANIEL J. KENYON and AMY KENYON**, the signer(s) of the within instrument, who duly acknowledged to me that they executed the same.

  
\_\_\_\_\_  
Notary Public



Ent 11704760 BK 10168 PG 8170