


Deed Record 120

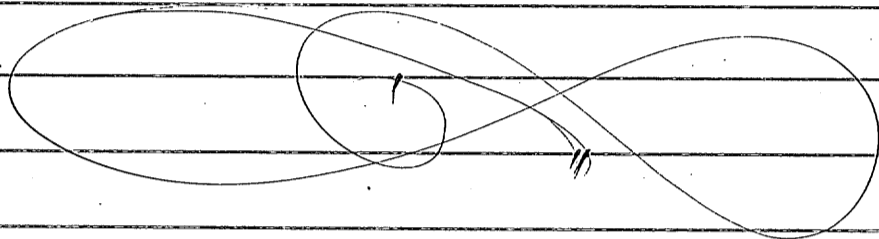
correct copy of the original Order to Execute Deed in the matter of the estate of John D. Holladay deceased, as appears of record in my office.

In Witness Whereof, I have hereunto set my hand and affixed my official seal, at Provo City, Utah, this 4<sup>th</sup> day of March, A. D. 1911



M. E. Katchner, Jr  
Clerk

By Margaret Bean  
Deputy Clerk



Warranty Deed

Mrs. Ann Pierce, Nathaniel Pierce & Florence Pierce his wife & Mrs. Henrietta Polydora and Mrs. Mary A. Yancey grantors of Pleasant Grove City, County of Utah, State of Utah, hereby convey and warrant to Pleasant Grove City, a municipal corporation, grantee of County and State aforesaid for the sum of One Dollar, the following described tract of land in said City and Utah County, State of Utah:

All of their respective interests in a parcel of land running diagonally across the northeast quarter and the southeast quarter of Section 28 Township 5, South of Range 2 East, Salt Lake Meridian.

Said parcel of land hereby conveyed is a right of way for a water pipe line three feet wide, running southeasterly and northwesterly through said quarter sections, the location to be selected by Pleasant Grove City and when selected to be a perpetual right of way for said purposes and no other, together with the right of said Pleasant Grove City to enter upon said land whenever reasonably necessary for the purpose of inspecting or repairing the pipe laid upon said parcel of land. Grantors reserve the right to use said land in any way not inconsistent with the right herein conveyed and when the same

Entry No 1168 Filed March 7-1911

Deed Record 120

ceases to be necessary for said right of way the same is to revert to grantors herein.


Witness the hands of said grantors this Eighth day of February, A. D. 1908.

signed in the presence of	Nathaniel Pierce
	Mrs Ann <sup>my</sup> Pierce
	Florence <sup>my</sup> Pierce
	Henrietta Polydora
	Mrs Mary A. Yancey


Annie Loader  
A. O. Tomlinson  
J. A. Woods  
Geo. T. Tomlinson

State of Utah | S.S.  
County of Utah

On the 8<sup>th</sup> day of February A. D. 1908, personally appeared before me Mrs Ann Pierce, Nathaniel Pierce, and Florence Pierce his wife & Mrs Henrietta Polydore and Mrs Mary A. Yancey the signers of the within instrument, who duly acknowledged to me that they executed the same.

 J. B. Clark  
Notary Public

My Commission expires 16<sup>th</sup> September 1908.



Quit Claim Deed

Joseph Oliver Stone and his wife of Vineyard, Utah County, Utah; George W. Dubois and his wife of Vineyard, Utah County, Utah; Neils Larsen and his wife of Vineyard, Utah County, Utah; and the Union Dairy Company a corporation of the State of Utah by its President and Secretary, by order of its Board of Directors, Grantors of Utah County, State of Utah, hereby Quit-Claim to Utah County a Municipal Corporation Grantee of the State of Utah, for the sum of One Hundred (\$100.00) Dollars, the following described tract of land in Utah County, State of Utah to-wit:

A strip of land two rods wide as now located and marked by stakes across the land of grantors and particularly described as follows:  
Commencing 20.23 chains West of the North-east

Entry No. 1218 Filed March 9, 1911