

11470194
9/13/2012 9:21:00 AM \$15.00
Book - 10055 Pg - 7683-7685
Gary W. Ott
Recorder, Salt Lake County, UT
ARTISAN TITLE
BY: eCASH, DEPUTY - EF 3 P.

WHEN RECORDED, MAIL TO:
Mountain West Small Business Finance
2595 East 3300 South
Salt Lake City, Utah 84109

Request for Notice of Default and Sale

Request is hereby made that a copy of any Notice of Default or Notice of Sale under the Trust Deed or Trust Deeds or other instrument set forth below, and any other Trust Deeds that may hereafter be recorded, affecting the property located in Salt Lake County, Utah, known as and described more particularly as follows:

See Exhibit "A" which is attached hereto and made part hereof by this reference.

be mailed to:

Mountain West Small Business Finance
2595 East 3300 South
Salt Lake City, Utah 84109

and

The Small Business Administration
Room 2229 Federal Building,
125 South State,
Salt Lake City, Utah 84138

and

U. S. Small Business Administration Attention: Liquidation Team
Fresno Commercial Loan Servicing Center
2719 North Air-Fresno Drive, Suite 107
Fresno, California 93727-1547

(see next page for description of Deed of Trust)

15-20-2030001
21841

Deed of Trust

Dated: September 11, 2012

Recorded: September 11, 2012

Trustor: SCOTT MACHINERY VENTURE, LLC

Trustee: ARTISAN TITLE INSURANCE AGENCY

Beneficiary: KEYBANK NATIONAL ASSOCIATION

Amount: \$ 782,017.00

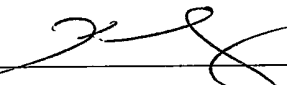
Entry: 11469252

Book: 1055

Page: 2820

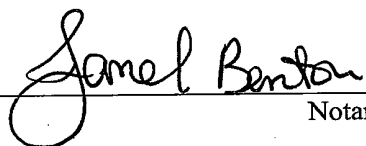
Dated September 11, 2012


Mountain West Small Business Finance

By: 
Keler B. Soffe, Vice President

STATE OF UTAH)
)
:ss.
COUNTY OF Salt Lake)

The foregoing instrument was acknowledged before me this September 11, 2012
by Keler B. Soffe, Vice President Mountain West Small Business Finance.


Notary Public



ORDER NUMBER: 2184

EXHIBIT "A"

A part of the Northeast Quarter of Section 20, Township 1 South, Range 1 West, Salt Lake Base & Meridian, U.S. Survey in Salt Lake County, Utah:

Beginning at a point on the South right-of-way line of 2100 South Street, said point being North 89°43'44" East 994.49 feet along the Section line and South 50.00 feet from the North Quarter corner of Section 20, Township 1 South, Range 1 West, Salt Lake Base and Meridian and running thence North 89°43'44" East along said south right-of-way line 331.11 feet; thence South 0°04'45" East 482.23 feet; thence South 89°43'44" West 362.11 feet to a point on the East right-of-way line of Technology Park Way (3445 West Street); thence North along said East right-of-way line 452.00 feet to a point on a 30.48 foot radius curve to the right; thence Northeasterly along the arc of said curve 47.73 feet through a central angle of 89°43'44" to the point of beginning.

Less and excepting the following described property:

A part of the Northeast Quarter of Section 20, Township 1 South, Range 1 West, Salt Lake Base and Meridian, U.S. Survey:

Beginning at a point on the East right of way line of Technology Park Way (3455 West), according to the official plat entitled, "Dedication Plat of Technology Drive, 2400 South Street & Technology Park Way", recorded in Book 89-5 at Page 45 in the office of the Salt Lake County Recorder, said point being 964.16 feet North 89°43'44" East along the Section line and 80.34 feet South from the North Quarter corner of said Section 20; and running thence Northeasterly along the arc of a 30.48 foot radius curve to the right a distance of 17.71 feet (central angle equals 33°17'03" and long chord bears North 16°38'32" East 17.46 feet) along said East right-of-way line; thence South 622.71 feet to a point of curvature; thence Southwesterly along the arc of a 125.00 foot radius curve to the right a distance of 98.17 feet (central angle equals 45°00'00" and long chord bears South 22°30'00" West 95.67 feet); thence South 45°00'00" West 43.31 feet to the Southwesterly boundary of Grantor's property; thence North 45°00'00" West 5.00 feet along said Southwesterly boundary to the Easterly right-of-way of Technology Park Way; thence along said Easterly right-of-way the following three (3) courses: (1) North 45°00'00" East 43.31 feet to a point of curvature, (2) Northeasterly along the arc of a 120.00 foot radius curve to the left a distance of 94.25 feet (central angle equals 45°00'00" and long chord bears North 22°30'00" East 91.84 feet), and (3) North 605.98 feet to the point of beginning.