

WHEN RECORDED
PLEASE RETURN TO:
City of Holladay
4580 S 2300 E
Holladay, UT 84117

11410006
06/14/2012 08:49 AM \$0.00
Book - 10026 Pg - 1718
GARY W. OTT
RECORDER, SALT LAKE COUNTY, UTAH
CITY OF HOLLADAY
4580 S 2300 E
HOLLADAY CITY UT 84117
BY: ZJM, DEPUTY - WI 1 P.

AFFIDAVIT OF STREET ADDRESS ASSIGNMENT

Pursuant to the authority granted unto me by Section 12.28.020 of the City of Holladay Code pertaining to the numbering of structures and buildings upon the street of the City, I, Paul Allred, Community Development Director, have assigned or reassigned, as the case may be, the following East and/or South coordinate numbers to the structures located, or to be located, upon the subdivision lots and/or Sidwell parcels, as indicated herein:

Parcel #22-15-477-013

Legal Description: LOT 7, MOYLE PARK. LESS & EXCEPT BEG AT SW COR OF LOT 7, MOYLE PARK; SD PT BEING N 00°15'49" W 40 FT & N 89°56' W 474.58 FT & N 32°40'16" W ALG W LINE OF SD LOT 7 179.68 FT FR SE COR OF SEC 15, T 2S, R 1E, SLM; N 32°40'16" W 25 FT; N 11°15'40" E 50 FT; S 3°02'52" E 70.18 FT TO BEG.

Former Address: 2610 E Old Orchard Cir, Holladay UT 84121

New Address: 2633 E 6200 S, Holladay, UT 84121

- AND -


Parcel #22-15-477-014


Legal Description: BEG N 00°15'49" W 40 FT & N 89°56' W 474.58 FT FR SE COR OF SEC 15, T 2S, R 1E, SLM; N 89°56' W 23.61 FT; N 00°04' E 36.72 FT; S 32°40'16" E 43.66 FT TO BEG. (BEING PT OF LOT 8, MOYLE PARK SUB).

Former Address: 2610 E Old Orchard Cir, Holladay UT 84121


New Address: 2633 E 6200 S, Holladay, UT 84121

Dated this 7th day of June 2012


Paul Allred
City of Holladay,
Community Development Director



ATTEST:


Stephanie Carlson
City Recorder