

11240681  
 9/8/2011 4:30:00 PM \$152.00  
 Book - 9948 Pg - 9159-9164  
 Gary W. Ott  
 Recorder, Salt Lake County, UT  
 HIGHLAND TITLE AGENCY  
 BY: eCASH, DEPUTY - EF 6 P.

**WHEN RECORDED, RETURN TO:**

Ted Harbour, Esq.  
 DRH Energy, Inc.  
 D.R. Horton Tower  
 301 Commerce Street, Suite 500  
 Fort Worth, TX 76102

**SPECIAL WARRANTY DEED AND RESERVATION OF SURFACE RIGHTS**  
**(Minerals)**

For the consideration of the sum of Ten Dollars (\$10.00) and other valuable consideration received, **D.R HORTON, INC.**, a Delaware corporation ("**Grantor**"), does hereby convey and warrant against all who claim by, through, or under Grantor to **DRH ENERGY, INC.**, a Colorado corporation ("**Grantee**"), the following property rights, to the extent not previously reserved or conveyed:

All oil, gas, petroleum, natural gas, coal, lignite and other hydrocarbons by whatever name, uranium, metals (including, without limitation, copper), and all minerals, gases and geothermal energy and geothermal substances and rights, whatsoever (collectively, "**Minerals**"), already found or which may hereafter be found, under the real property legally described on Exhibit A attached hereto and incorporated herein by this reference (the "**Real Property**"), together with all ores thereof and other products or materials produced in association therewith and the right to prospect for, mine and remove the Minerals; provided, however, that Grantee may not employ mining methods that destroy the surface of the Real Property or endanger, impair or affect the support for the Real Property or any existing or future improvement thereon. This conveyance also includes all of Grantor's right, title and interest, if any, in and to the rights, rentals, royalties and other benefits accruing or to accrue under any lease or leases of the Minerals and rights to receive all bonuses, rents, royalties, production payments or monies of any nature accrued in the past or future with respect to the Minerals.

Grantor, for itself and its successors and assigns, hereby reserves and retains in perpetuity for its sole and exclusive use all rights to the surface and thirty feet (30') below finished grade (collectively, the "**Surface**") of all or any portion of the Real Property that is currently subject to a Plat Map (as defined below) for any purpose whatsoever in connection with the development, construction and installation of any existing or future improvements benefiting all or any portion of such property and the use and enjoyment of all or any portion of such property and such improvements. In the event that any portion of the remaining Real Property is ever conveyed by Grantor or its successor or assign to a bona fide third party retail purchaser, on the date Grantor executes a deed for such conveyance, the sole and exclusive use of the Surface of such portion for any purpose whatsoever in connection with the development, construction and installation of any existing or future improvements benefiting all or any portion of such property and the use and enjoyment of all or any portion of such property and such improvements shall revert to Grantor, its successors and assigns. For purposes hereof, the term "**Plat Map**" means a final, government-approved subdivision map, plat or site plan for single-family residential or multi-

family residential use and including, without limitation, condominium units, whether owner-occupied or held for rent or investment purposes, and apartment projects. Any portion of the Real Property that is made subject to a Plat Map, including any street, common area and any other land included in such map, whether currently or in the future, is referred to herein as a "Lot".

Provided, however, that nothing contained herein shall prevent Grantee from developing and removing any Minerals under the Surface of all or any portion of a Lot by slant drilling, subterranean entry or other means or operations conducted from the Surface of the Real Property which has not been subjected to a Plat Map or any other parcel as to which Grantee may then have rights of surface use or by any other suitable means or methods, provided that Grantee does not endanger, impair or affect the support of all or any portion of the Lots and any existing or future improvements thereon.


The reservation and reversion of the Surface of the Real Property contained in this Special Warranty Deed and the other covenants and agreements of Grantee contained in this Special Warranty Deed are for the benefit of the Grantor and its successors and assigns only. No successor or assign of Grantor shall have the right to enforce any of the terms of this Special Warranty Deed with respect to any portion of the Real Property except the portion of the Real Property owned by such successor or assign. No third party rights are intended to be conferred on any other person or entity and no third party shall have the right to enforce any of the terms of this Special Warranty Deed. The Grantor, or its successors or assigns only with respect to the portion of the Real Property owned by such successor or assign, may waive the reservation or reversion of the Surface or any or all of the covenants or agreements of Grantee contained herein by a written instrument signed by such party.

SUBJECT TO current taxes and assessments; reservations in patents and all easements, rights-of-way, encumbrances, liens, covenants, conditions, restrictions, reservations, declarations, obligations, liabilities and other matters as may appear of record, and any matters that would be disclosed by an inspection or accurate ALTA/ACSM survey of the Real Property, Grantor binds itself and its successors to warrant and defend title to the Minerals as against the acts of Grantor and none other.

IN WITNESS WHEREOF, Grantor has caused this Special Warranty Deed to be executed as of this \_\_\_\_ day of September, 2011.

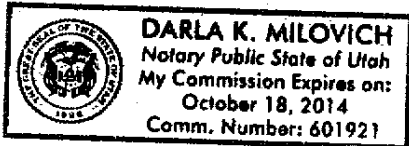
**GRANTOR:**


D.R. HORTON, INC.,  
a Delaware corporation

By:   
Name: Boyd A. Martin  
Title: Division President

STATE OF UTAH )  
 : ss.  
COUNTY OF SALT LAKE )

The foregoing instrument was acknowledged before me this 8<sup>th</sup> day of ~~August~~ <sup>September</sup>, 2011, by Boyd A. Martin, the Division President of D.R Horton, Inc., a Delaware corporation, on behalf of the corporation.



  
\_\_\_\_\_  
NOTARY PUBLIC  
Residing at: \_\_\_\_\_

My Commission Expires:  
\_\_\_\_\_

**EXHIBIT A  
TO  
SPECIAL WARRANTY DEED AND RESERVATION OF SURFACE RIGHTS  
(Minerals)**

---

**Real Property Legal Description**

That certain real property located in Salt Lake County, State of Utah, more particularly described as follows:

Building No. 171, contained within the ROSECREST VILLAGE PUD PLAT 3, as the same is identified in the Record of Survey Map recorded in Salt Lake County, Utah, as Entry No. 10383772, in Book 2008P, at Page 67, and in the Declaration of Covenants, Conditions and Restrictions and Bylaws of the ROSECREST VILLAGE PUD PLAT 3, recorded in Salt Lake County, Utah, on July 05, 2000, as Entry No. 7673671, in Book 8373, at Page 1559, of the official records, and all amendments thereto.

TOGETHER WITH a nonexclusive right and easement of use and enjoyment in and to the Common Areas described, and as provided for, in said Plat and said Declaration of Covenants, Conditions, and Restrictions. SUBJECT TO such perpetual easements and rights of ingress and egress on, over, under, through, and across the lot which are associated with the utilities and private streets in said development.

Parcel No. 32-12-180-176

AND ALSO

Unit No(s). 1 through 6, Building No. 45, and Unit No(s). 1 through 6, Building No. 46, contained within the ROSECREST VILLAGE PUD PLAT 3, as the same is identified in the Record of Survey Map recorded in Salt Lake County, Utah, as Entry No. 10383772, in Book 2008P, at Page 67, and in the Declaration of Covenants, Conditions and Restrictions and Bylaws of the ROSECREST VILLAGE PUD PLAT 3, recorded in Salt Lake County, Utah, on July 05, 2000, as Entry No. 7673671, in Book 8373, at Page 1559, of the official records, and all amendments thereto.

TOGETHER WITH a nonexclusive right and easement of use and enjoyment in and to the Common Areas described, and as provided for, in said Plat and said Declaration of Covenants, Conditions, and Restrictions. SUBJECT TO such perpetual easements and rights of ingress and egress on, over, under, through, and across the lot which are associated with the utilities and private streets in said development.

|        |             |                          |
|--------|-------------|--------------------------|
| Unit 1 | Building 45 | Parcel No. 32-12-180-085 |
| Unit 2 | Building 45 | Parcel No. 32-12-180-086 |
| Unit 3 | Building 45 | Parcel No. 32-12-180-087 |
| Unit 4 | Building 45 | Parcel No. 32-12-180-088 |
| Unit 5 | Building 45 | Parcel No. 32-12-180-089 |
| Unit 6 | Building 45 | Parcel No. 32-12-180-090 |
|        |             |                          |
| Unit 1 | Building 46 | Parcel No. 32-12-180-096 |
| Unit 2 | Building 46 | Parcel No. 32-12-180-095 |
| Unit 3 | Building 46 | Parcel No. 32-12-180-094 |
| Unit 4 | Building 46 | Parcel No. 32-12-180-093 |
| Unit 5 | Building 46 | Parcel No. 32-12-180-092 |
| Unit 6 | Building 46 | Parcel No. 32-12-180-091 |

AND ALSO

Unit No(s). 1 through 7, Building No. 43, Unit No(s). 1 through 6, Building No. 44 and Unit No(s). 1 through 5, Building No. 47, contained within the ROSECREST VILLAGE PUD PLAT 3, as the same is identified in the Record of Survey Map recorded in Salt Lake County, Utah, as Entry No. 10383772, in Book 2008P, at Page 67, and in the Declaration of Covenants, Conditions and Restrictions and Bylaws of the ROSECREST VILLAGE PUD PLAT 3, recorded in Salt Lake County, Utah, on July 05, 2000, as Entry No. 7673671, in Book 8373, at Page 1559, of the official records and all amendments thereto.

TOGETHER WITH a nonexclusive right and easement of use and enjoyment in and to the Common Areas described, and as provided for, in said Plat and said Declaration of Covenants, Conditions, and Restrictions. SUBJECT TO such perpetual easements and rights of ingress and egress on, over, under, through, and across the lot which are associated with the utilities and private streets in said development.

Parcels Nos. 32-12-180-108 through 32-12-180-114

Parcels Nos. 32-12-180-097 through 32-12-180-102

Parcels Nos. 32-12-180-103 through 32-12-180-107

AND ALSO

Building No(s). 163 through 270, contained within the ROSECREST VILLAGE PUD PLAT 3, as the same is identified in the Record of Survey Map recorded in Salt Lake County, Utah, as Entry No. 10383772, in Book 2008P, at Page 67, and in the Declaration of Covenants, Conditions and Restrictions and Bylaws of the ROSECREST VILLAGE PUD PLAT 3, recorded in Salt Lake County, Utah, on July 05, 2000, as Entry No. 7673671, in Book 8373, at Page 1559, of the official records, and all amendments thereto.

TOGETHER WITH a nonexclusive right and easement of use and enjoyment in and to the Common Areas described, and as provided for, in said Plat and said Declaration of Covenants, Conditions, and Restrictions. SUBJECT TO such perpetual easements and rights of ingress and egress on, over, under, through, and across the lot which are associated with the utilities and private streets in said development.

Parcel Nos. 32-12-180-168 through 32-12-180-175