

**FIRST AMENDMENT TO THE
AMENDED AND RESTATED DECLARATION OF COVENANTS, CONDITIONS AND
RESTRICTIONS OF THE BACK NINE AT JEREMY RANCH SUBDIVISION
PLATS "A" AND "B"**

THIS AMENDMENT TO THE AMENDED AND RESTATED DECLARATION OF COVENANTS, CONDITIONS AND RESTRICTIONS OF THE BACK NINE AT JEREMY RANCH SUBDIVISION, PLATS "A" AND "B" is made and executed on the date set forth below and shall be effective upon recording in the Summit County Recorder's Office.

RECITALS

A. Whereas, the original Declaration of Covenants, Conditions and Restrictions of the Back Nine At Jeremy Ranch Subdivision, Plat "A" was recorded in the office of the Summit County Recorder on July 12, 1994 as Entry No. 00409349 and the original Declaration of Covenants, Conditions and Restrictions of the Back Nine At Jeremy Ranch Subdivision, Plat "B" was recorded in the office of the Summit County Recorder on December 30, 1994 as Entry No. 00421940 (collectively, the "Original Declarations").

B. Whereas, the Original Declarations were consolidated, amended, superseded, and replaced in their entirety by the Amended and Restated Declaration of Covenants, Conditions and Restrictions of the Back Nine at Jeremy Ranch Subdivision, Plats "A" and "B" recorded in the office of the Summit County Recorder on July 10, 2000 as Entry No. 00568820 (the "Declaration");

C. Whereas, pursuant to Article 12 of the Declaration, this First Amendment to the Declaration has been duly adopted by the affirmative vote or approval and consent, or combination thereof, of Members who own two-thirds (2/3) or more of the Lots in the Project;

D. Now therefore, the Association hereby amends the Declaration as follows:

AMENDMENT

Article 5 of the Declaration is hereby revised and amended to include the following:


5.12. No Owner shall be permitted to lease a Lot or Dwelling for transient or hotel purposes or for less than thirty (30) days except as follows:

- a. A lease agreement for less than thirty (30) days that was contracted for and to which the Owner was bound prior to the enactment of this Amendment shall be permitted except that such lease agreement shall terminate upon the expiration of its original term and shall not be renewed or extended.***
- b. The Board of Trustees shall be authorized, in its sole discretion, to designate a period of time during which short term leases shall be permitted (an "Approved Period"). Approved Periods shall be designated in writing by resolution of the Board and may be subject to rules and regulations as determined by the Board including, without limitation, restrictions on the number of short term leases permitted during an Approved Period.***

5.13. Any lease agreement shall be required to provide that the terms of such lease shall be subject in all respects to the provisions of the Declaration, the Articles, and the Bylaws and that any failure by the lessee to comply with the terms of such documents shall be a default under the lease. Any Owner who shall lease his or her Lot shall be responsible for assuring compliance by such Owner's lessee with this Declaration, the Articles, Bylaws and Association Rules. All leases and rental agreements shall be in writing and a copy provided to the Board of Trustees. Subletting is permitted.


***** End of Amendment *****

We, the members of the Board of Trustees, hereby certify that pursuant to Article 12 of the Declaration, this First Amendment to the Declaration has been duly adopted by the affirmative vote or approval and consent, or combination thereof, of Members who own two-thirds (2/3) or more of the Lots in the Project:


Printed Name: Richard M. Shea
Position: President Board Nine HOA
Date:

STATE OF UTAH)
 :SS
County of Summit)

On this 1st day of Oct, 2019, Richard M. Shea personally appeared and proved on the basis of satisfactory evidence to be the person whose name is subscribed to this instrument and acknowledged s/he executed the same.




Notary Public for Utah

TODD HANSON TURNLUND

Todd Turnlund

Printed Name:

Position: BOARD MEMBER, BACK NINE HOA

Date: OCTOBER 2, 2019

STATE OF UTAH)

:SS

County of SUMMIT)

On this 2 day of OCTOBER, 2019, TODD TURNLUND personally appeared and proved on the basis of satisfactory evidence to be the person whose name is subscribed to this instrument and acknowledged s/he executed the same.



Carly Lippert

Notary Public for Utah

KEVIN L. LARSEN

Printed Name:

Position: Board Member HOA BACK NINE

Date: 10/3/2019


Kevin L. Larsen

STATE OF UTAH)

:SS

County of SUMMIT)

On this 3rd day of October, 2019, Kevin L. Larsen personally appeared and proved on the basis of satisfactory evidence to be the person whose name is subscribed to this instrument and acknowledged s/he executed the same.



Charlene Nielsen

Notary Public for Utah

Beginning at a point on the South right-of-way line of "Daybreaker Drive" (a 60.00) foot public Street) as recorded as a part of "Jeremy Ranch Plat 4" in Entry Number 229948 in the office of the Summit County Recorder, said point being North 3058.69 feet and South 89 deg 40 min 38 sec East 951.11 feet from the Southwest corner of Section 1, Township 1 South, Range 3 East, Salt Lake Base and Meridian, Summit County, Utah; and running thence northwesterly along a 821.29 foot radius curve to the right, center bears North 01 deg 20 min 00 sec West, 237.95 feet through a central angle of 16 deg 36 min 00 sec; thence along said right-of-way line North 74 deg 44 min 00 sec West 683.46 feet to a point on a 1030.00 foot radius curve to the right, center bears North 15 deg 16 min 00 sec East; thence along said right-of-way line and the arc of said curve 115.97 feet through a central angle of 06 deg 27 min 04 sec to a point on a 470.00 foot radius curve to the left, center bears South 21 deg 43 min 04 sec West; thence along said right-of-way line and the arc of said curve 171.60 feet through a central angle of 20 deg 55 min 08 sec to a point on a 170.00 foot radius curve to the left, center bears South 00 deg 47 min 56 sec West; thence along said right-of-way line and the arc of said curve 115.12 feet through a central angle of 38 deg 47 min 56 sec; thence along said right of way line South 52 deg 00 min 00 sec West 127.67 feet to a point on a 230.00 foot radius curve to the right, center bears North 38 deg 00 min 00 sec West; thence along said right-of-way line and the arc of said curve 280.07 feet through a central angle of 69 deg 46 min 11 sec to a point on a 570.00 foot radius curve to the left, center bears South 31 deg 46 min 11 sec West; thence along said right-of-way line and the arc of said curve 291.35 feet through a central angle of 29 deg 17 min 10 sec to a point on a 1970.00 foot radius curve to the left, center bears South 02 deg 29 min 01 sec West; thence along the arc of said curve 343.27 feet through a central angle of 09 deg 59 min 01 sec; thence South 82 deg 30 min 00 sec West 570.00 feet to a point on a 1030.00 foot radius curve to the right, center bears North 07 deg 30 min 00 sec West; thence along the arc of said curve 98.35 feet through a central angle of 05 deg 28 min 16 sec to a point on a 2470 foot radius curve to the left, center bears South 02 deg 01 min 44 sec East; thence along the arc of said curve 304.73 feet through a central angle of 07 deg 04 min 08 sec; to a point on a 530.00 foot radius curve to the right, center bears North 09 deg 05 min 52 sec West; thence along the arc of said curve 148.37 feet through a central angle of 16 deg 02 min 22 sec; thence South 06 deg 56 min 30 sec West 5.09 feet to a point on the Northerly boundary line of Parcel 4C, "The Jeremy Ranch Golf Course Boundary Survey" as recorded in Entry No. S361 in the Summit County Records office; thence along said boundary South 48 deg 53 min 15 sec West 198.09 feet to a point on the northerly boundary of Parcel 4 of said survey; thence along said boundary North 69 deg 46 min 00 sec West 507.00 feet; thence along said boundary North 30 deg 20 min 00 sec West 668.00 feet; thence along said boundary North 45 deg 24 min 00 sec West 326.51 feet; thence North 44 deg 36 min 00 sec East 112.78 feet; thence North 25 deg 12 min 00 sec East 60.00 feet; thence South 64 deg 48 min 00 sec East 537.00 feet to a point on a 280.00 foot radius curve to the right, center bears South 25 deg 12 min 00 sec West; thence along the arc of said curve 218.93 feet through a central angle of 44 deg 48 min 00 sec; thence South 20 deg 00 min 00 sec East 243.54 feet to a point on a 470.00 foot radius curve to the left, center bears North 70 deg 00 min 00, sec East; thence along the arc of said curve 648.84 feet through a central angle of 79 deg 05 min 52 sec to a point on a 2530.00 foot radius curve to the right, center bears South 09 deg 05 min 52 sec East; thence along the arc of said curve 312.14 foot through a central angle of 07 deg 04 min 08 sec to a point on a 970.00 foot radius curve to the left, center bears North 02 deg 02 min 44 sec West; thence along the arc of said curve 92.62 feet through a central angle of 05 deg 28 min 16 sec; thence North 82 deg 30 min 00 sec East 570.00 feet to a point on a 2030.00 foot radius curve to the right, center bears South 07 deg 30 min 00 sec East; thence along the arc of said curve 353.72 feet through a central angle of 09 deg 59 min 01 sec to a point on a 630.00 foot radius curve to the right, center bears South 02 deg 29 min 01 sec West; thence along the arc of said curve 322.02 feet through a central angle of 29 deg 17 min 10 sec to a point on a 170.00 foot radius curve to the left, confer bears North 31 deg 46 min 11 sec East; thence along the arc of said curve 207.01 feet through a central angle of 69 deg 46 min 11 sec; thence North 52 deg 00 min 00 sec East 127.67 feet to a point on a 230.00 foot radius curve to the right, center bears South 38 deg 00 min 00 sec East; thence along the arc of said curve 155.75 feet through a central angle of 38 deg 47 min 56 sec to a point on a 530.00 foot radius curve to the right center bears South 00 deg 47 min 56 sec West thence along the arc of sold curve 193.51 feet through a central angle of 20 deg 55 min 08 sec to a point on a 970.00 foot radius curve to the left, center bears North 21

deg 43 min 04 sec East: thence along the arc of said curve 109.22 feet through a central angle of 06 deg 27 min 04 sec; thence South 74 deg 44 min 00 sec East 683.46 feet to a point on a 761.29 foot radius curve to the left, center bears North 15 deg 16 min 00 sec East: thence along the arc of said curve 220.57 feet through a central angle of 16 deg 36 min 00 sec to a point on the North right-of-way line of Daybreaker Drive, a part of the aforesaid "The Jeremy Ranch Plat 4": thence along said boundary South 01 deg 20 min 00 sec East 60.00 feet to the point of beginning.

Plat: A-2

Beginning at a point on the South right-of-way line of "Daybreaker Drive" (a 60.00 foot public Street) as recorded as a part of "Back Nine Subdivision Plat A-1 of 3" in the office of the Summit County Recorder, said point being North 3265.15 feet and West 829.47 feet from the Southeast corner of Section 2, Township 1 South, Range 3 East, Salt Lake Base and Meridian, Summit County, Utah: and running thence South 41 deg 15 min 15 sec West 191.39 feet: thence South 29 deg 14 min 56 sec West 157.58 feet: thence South 45 deg 35 min 54 sec West 161.42 feet: thence South 20 deg 33 min 17 sec West 121.84 feet to a point on the Northerly boundary line of Parcel 4C, "The Jeremy Ranch Golf Course Boundary Survey" as recorded in Entry No. S361 in the Summit County Records office: thence along said boundary South 78 deg 28 min 04 sec West 414.35 feet: thence along said boundary South 40 deg 31 min 42 sec West 160.96 feet to a point on the northerly boundary of Parcel 4B of said survey: thence along said boundary North 43 deg 04 min 40 sec West 240.93 feet: thence along said boundary North 45 deg 30 min 05 sec West 189.62 feet: thence along said boundary North 50 deg 19 min 45 sec West 271.75 feet: thence along said boundary North 60 deg 49 min 10 sec West 244.54 feet to a point on the east boundary line of Back Nine Subdivision Plat A-1 of 3: thence North 06 deg 56 min 30 sec East 5.09 feet to the South right-of-way line of said Daybreaker Drive: thence Northeasterly along said right-of-way line and a 530.00 foot radius curve to the left, center bears North 06 deg 56 min 30 sec East, 148.37 feet through a central angle of 16 deg 02 min 22 sec to a point on a 2470.00 foot radius curve to the right, center bears South 09 deg 05 min 52 sec East: thence along said right-of-way and the arc of said curve 304.73 feet through a central angle of 07 deg 04 min 00 sec to a point on a 1030.00 foot radius curve to the left, center bears North 02 deg 01 min 44 sec West: thence along said right-of-way line and along the arc of said curve 98.35 feet through a central angle of 05 deg 28 min 16 sec: thence along said right-of-way North 82 deg 30 min 00 sec East 570.00 feet to a point on a 1970.00 foot radius curve to the right, center bears South 07 deg 30 min 00 sec East: thence along said right-of-way and the arc of said curve 343.27 feet through a central angle of 09 deg 59 min 00 sec to a point on a 570.00 foot radius curve to the right, center bears South 02 deg 29 min 01 sec West: thence along said right-of-way and the arc of said curve 139.43 feet through a central angle of 14 deg 00 min 56 sec to the point of beginning.

Plat: A-3

Beginning at a point on the North right-of-way line of "Daybreaker Drive" (a 60.00 foot public Street) as recorded as a part of "Back Nine Subdivision Plat A-1 of 3" in the office of the Summit County Recorder, said point being North 3118.67 feet and South 89 deg 40 min 38 sec East 949.71 feet from the Southwest corner of Section 1, Township 1 South, Range 3 East, Salt Lake Base and Meridian, Summit County, Utah: and running thence northwesterly along a 761.29 foot radius curve to the right, center bears North 01 deg 20 min 00 sec West, 220.57 feet through a central angle of 16 deg 36 min 00 sec: thence along said right-of-way line North 74 deg 44 min 00 sec West 683.46 feet to a point on a 970.00 foot radius curve to the right, center bears North 15 deg 16 min 00 sec East: thence along said right-of-way line and the arc of said curve 109.22 feet through a central angle of 06 deg 27 min 04 sec to a point on a 530.00 foot radius curve to the left, center bears South 21 deg 43 min 04 sec West: thence along said right-of-way line and the arc of said curve 193.51 feet through a central angle of 20 deg 55 min 08 sec to a point on a 230.00 foot radius curve to the left, center bears South 00 deg 47 min 56 sec West: thence along said right-of-way line and the arc of said curve 155.75 feet through a central angle of 38 deg 47 min 56 sec: thence along said right of way line South 52 deg 00 min 00 sec West 127.67 feet to a point on a 170.00 foot radius curve to the right, center bears North 38 deg 00 min 00 sec West: thence along said

right-of-way line and the arc of said curve 207.01 feet through a central angle of 69 deg 46 min 11 sec to a point on a 630.00 foot radius curve to the left, center bears South 31 deg 46 min 11 sec West; thence along said right-of-way line and the arc of said curve 322.02 feet through a central angle of 29 deg 17 min 10 sec to a point on a 2030.00 foot radius curve to the left, center bears South 02 deg 29 min 01 sec West; thence along said right-of-way line and the arc of said curve 222.68 feet through a central angle of 06 deg 17 min 06 sec; thence North 03 deg 48 min 06 sec West 145.46 feet; thence North 87 deg 47 min 57 sec East 401.53 feet; thence North 63 deg 54 min 08 sec East 298.62 feet; thence South 88 deg 06 min 25 sec East 349.08 feet; thence North 73 deg 34 min 42 sec EAST 300.67 feet; thence South 85 deg 30 min 22 sec East 829.38 feet; thence South 01 deg 20 min 00 sec East 383.86 feet to a point on the westerly boundary line of "The Jeremy Ranch Plat 4" an existing subdivision as recorded in the office of the Summit County Recorder; thence along said boundary South 01 deg 20 min 00 sec East 148.85 feet to a point of beginning.

Plat B-1

Beginning at a point on the North right-of way line of Daybreaker Drive (a 60.00 foot public street) as recorded as a part of "Back Nine Subdivision Plat A-1 of 3" in the Summit County Recorders office (also being on the southwest corner of "Back Nine Subdivision Plat A-3 of 3), said point being North 3345.48 feet and West 1186.57 feet from The Southeast Corner of Section 2, Township 1 South, Range 3 East, Salt Lake Base and Meridian, Summit County, Utah; and running thence westerly 131.04 feet along the arc of a 2030.00 foot radius curve to the left (center-bears South 03 deg 48 min 05 sec East with a central angle of 03 deg 41 min 55 sec) along said right of way line; thence South 82 deg 30 min 00 sec West 570.00 feet along said line; thence westerly 92.62. feet along the arc of a 970.00 foot radius curve to the right (center bears North 07 deg 30 min 00 sec west with a central angle of 05 deg 28 min 16 sec) along said line; thence westerly 312.14 feet along the arc of a 2530.00 foot radius curve to the left (center bears South 02 deg 04 min 08 sec East) along said line; thence northwesterly 648.84 feet along the arc of a 470.00 foot radius curve to the right (center bears North 09 deg 05 min 52 sec West with central angle of 79 deg 05 min 52 sec) along said line; thence North 20 deg 00 min 00 sec West 243.54 feet along said line; thence northwesterly 218.93 feet along the arc of a 280.00 foot radius curve to the left (center bears South 70 deg 00 min 00 sec West with a central angle of 44 deg 48 min 00 sec) along said line; thence leaving said right of way line North 55 deg 30 min 41 sec East 214.69 feet; thence South 52 deg 17 min 57 sec East 206.87 feet; thence North 74 deg 29 min 05 sec East 461.56 feet; thence South 50 deg 01 min 28 sec East 483.67 feet; thence South 42 deg 43 min 04 sec East 332.67 feet; thence hence North 87 deg 47 min 57 sec East 450.33 feet to the northwest corner of said Back Nine Subdivision Plat A-3 of 3; thence South 03 deg 48 min 06 sec East 145.56 feet along the west line of said subdivision to the point of beginning.

Plat B-2.

Beginning at a point on the south right of way line of Daybreaker Drive (a 60.00 foot public street) as recorded as a part of "Back Nine Subdivision Plat A-1 of 3", in the Summit County Recorders office, said point being North 3330.99 feet and West 190.98 feet from from the Southeast Corner of Section 2, Township 1 South, Range 3 East, Salt Lake Base and Meridian, Summit County, Utah; and running thence South 09 deg 56 min 35 sec West 161.19 feet; thence South 09 deg 12 min 23 sec West 28.43 feet; thence South 29 deg 27 min 36 sec West 175.10 feet; thence South 45 deg 52 min 16 sec West 156.76 feet; thence South 17 deg 37 min 56 sec West 116.79 feet;

thence South 00 deg 44 min 28 sec West 143.63 feet to the north line of parcel 4d of "The Jeremy Ranch Golf Course Boundary Survey" as recorded in the Summit County Records office;
 thence North 89 deg 15 min 31 sec West 199.01 feet along the said north line;
 thence North 76 deg 36 min 35 sec West 547.35 feet along said line to the southeast corner of "Back Nine Subdivision Plat A-2 of 3" as recorded in the Summit County Records office;
 thence North 20 deg 33 min 17 sec East 121.84 feet along said east line;
 thence North 45 deg 35 min 54 sec East 161.42 feet along said east line;
 thence North 29 deg 14 min 56 sec East 157.38 feet along said east line;
 thence North 41 deg 15 min 15 sec East 191.39 feet along said east line to the south right of way of said Daybreaker Drive;
 thence southeasterly 151.88 feet along the arc of a 570.00 foot radius curve to the right (center bears South 16 deg 30 min 10 sec West with a central angle of 15 deg) along said right of way line;
 thence easterly 280.07 feet along the arc of a 230.00 foot radius curve to the left (center bears North 31 deg 46 min 11 sec East with a central angle of 69 deg 46 min 11 sec) along said right of way line;
 thence North 52 deg 00 min 00 sec East 127.67 feet along said right of way line;
 thence easterly 115.12 feet along the arc of a 170.00 foot radius curve to the right (center bears South 38 deg 00 min 00 sec East with a central angle of 38 deg 47 min 56 sec) along said right of way line;
 thence easterly 29.89 feet along the arc of a 470.00 foot radius curve to the right (center bears South 00 deg 47 min 56 sec West with a central angle of 03 deg 38 min 38 sec) along said right of way line to the point of beginning.

Plat B-3:

Beginning at a point on the south right of way line of Daybreaker Drive (a 60.00 foot public street) as recorded as a part of "Jeremy Ranch Plat 4" in Entry Number 229948 in the Summit County Records office, said point being South 89 deg 40 min 38 sec East 931.11 feet and North 3058.69 feet from the Southeast Corner of Section 2, Township 1 South, Range 3 East, Salt Lake Base and Meridian, Summit County, Utah: and running
 thence South 01 deg 20 min 00 sec East 152.81 feet along the west line of said existing subdivision;
 thence South 20 deg 36 min 33 sec West 114.62 feet along said west line;
 thence South 36 deg 41 min 00 sec West 145.50 feet along said west line;
 thence South 16 deg 49 min 00 sec West 145.50 feet along said west line;
 thence South 03 deg 03 min 00 sec East 145.50 feet along said west line;
 thence South 22 deg 55 min 00 sec East 145.50 feet along said west line;
 thence South 42 deg 47 min 00 sec East 145.50 feet along said west line;
 thence South 62 deg 39 min 00 sec East 145.50 feet along said west line;
 thence South 73 deg 45 min 00 sec East 90.11 feet along said west line;
 thence North 32 deg 52 min 00 sec East 139.99 feet along said line to the west line of Sackett Drive (a 70.00 foot public street) as recorded as a part of said Jeremy Ranch Plat 4;
 thence southeasterly 231.16 feet along the arc of a 220.25 foot radius curve to the right (center bears South 32 deg 52 min 00 sec West with a central angle of 60 deg 08 min 00 sec) along said west line;
 thence South 03 deg 00 min 00 sec West 373.03 feet along said west line to a point on the North boundary line of Parcel 4-1, "The Jeremy Ranch Golf Course Boundary Survey" as recorded in the Summit County Records office,
 thence North 87 deg 00 min 00 sec West 44.81 feet along said north line to a point on the north line of Parcel 4-F of said survey;
 thence North 37 deg 06 min 25 sec West 371.44 feet a long said line to a point on the north line of Parcel 4-E of said survey;
 thence North 49 deg 33 min 11 sec West 441.00 feet along said north line;
 thence North 59 deg 23 min 09 sec West 422.61 feet along said north line;
 thence North 69 deg 13 min 05 sec West 219.42 feet along said line to a

point on the north line of Parcel 4-D of said survey;
thence North 59 deg 26 min 24 sec West 269.72 feet along said north line;
thence North 89 deg 15 min 31 sec West 374.92 feet along said north line to the southeast corner
of Back Nine Subdivision Plat B-2 of 3 as recorded in the Summit County Records office;
thence North 00 deg 44 min 28 sec East 143.63 feet along the east line of said subdivision;
thence North 17 deg 37 min 56 sec East 116.79 feet along said east line;
thence North 45 deg 52 min 16 sec East 156.76 feet along said east line;
thence North 29 deg 27 min 36 sec East 175.10 feet along said east line;
thence North 09 deg 12 min 23 sec East 28.43 feet along said east line;
thence North 09 deg 56 min 35 sec East 161.19 feet along said east line to the south right of way line of
said Daybreaker Drive;
thence easterly 141.71 feet along the arc of a 470.00 foot radius curve to the right (center bears South
04 deg 26 min 33 sec West with a central angle of 17 deg 16 min 31 sec) along said right of way line;
thence easterly 115.97 feet along the arc of a 1030.00 foot radius curve to the left (center bears North 21
deg 43 min 04 sec East with a central angle of 06 deg 27 min 04 sec) along said right of way line;
thence South 74 deg 44 min 00 sec East 683.46 feet along said right of way line;
thence easterly 237.95 feet along the arc of a 821.29 foot radius curve to the left (center bears North 15
deg 16 min 00 sec East with a central angle of 16 deg 36 min 00 sec) along said right of way line
to the point of beginning.

Parcel Numbers	BN-A-2-40	BN-B-2-96
BN-A-1-1	BN-A-2-41	BN-B-2-97
BN-A-1-2	BN-A-2-42	BN-B-2-98
BN-A-1-3	BN-A-2-43	BN-B-2-99
BN-A-1-4	BN-A-2-44	BN-B-2-100
BN-A-1-5	BN-A-2-45	BN-B-2-101
BN-A-1-6	BN-A-2-46	BN-B-2-102
BN-A-1-7	BN-A-3-47	BN-B-2-103
BN-A-1-8	BN-A-3-48	BN-B-2-OS
BN-A-1-9	BN-A-3-49	BN-B-3-64
BN-A-1-10	BN-A-3-50	BN-B-3-65
BN-A-1-11	BN-A-3-51	BN-B-3-66
BN-A-1-12	BN-A-3-52	BN-B-3-67
BN-A-1-13	BN-A-3-53	BN-B-3-68
BN-A-1-14	BN-A-3-54	BN-B-3-69
BN-A-1-15	BN-A-3-55	BN-B-3-70
BN-A-1-16	BN-A-3-56	BN-B-3-71
CR-12-A-AM	BN-A-3-57	BN-B-3-72
BN-A-2-17	BN-A-3-58	BN-B-3-73
BN-A-2-18	BN-A-3-59	BN-B-3-74
BN-A-2-19	BN-A-3-60	BN-B-3-75
BN-A-2-20	BN-A-3-61	BN-B-3-76
BN-A-2-21	BN-A-3-62	BN-B-3-77
BN-A-2-22	BN-A-3-63	BN-B-3-78
BN-A-2-23	BN-A-3-OS	BN-B-3-79
BN-A-2-24	BN-B-1-104	BN-B-3-80
BN-A-2-25	BN-B-1-105	BN-B-3-81
BN-A-2-26	BN-B-1-106	BN-B-3-82
BN-A-2-27	BN-B-1-107	BN-B-3-83
BN-A-2-28	BN-B-1-108	BN-B-3-84
BN-A-2-29	BN-B-1-109	BN-B-3-85
BN-A-2-30	BN-B-1-110	BN-B-3-86
BN-A-2-31	BN-B-1-111	BN-B-3-87
BN-A-2-32	BN-B-1-112	BN-B-3-88
BN-A-2-33	BN-B-1-113	BN-B-3-89
BN-A-2-34	BN-B-1-114	BN-B-3-90
BN-A-2-35	BN-B-1-115	BN-B-3-91
BN-A-2-36	BN-B-1-OS	BN-B-3-92
BN-A-2-37	BN-B-2-93	BN-B-3-OS
BN-A-2-38	BN-B-2-94	
BN-A-2-39	BN-B-2-95	