


11191341
06/01/2011 02:34 PM \$0.00
Book - 9928 Pg - 1782-1783
GARY W. OTT
RECORDER, SALT LAKE COUNTY, UTAH
MURRAY CITY
5025 S STATE ST
MURRAY UT 84107
BY: BRR, DEPUTY - WI 2 P.


AFTER RECORDING RETURN TO:
Murray City Engineering
4646 South 500 West
Murray Utah 84123

AFFIDAVIT

The Location addresses for Tax Identity Number 22-17-327-004, 5850 to 5858 South 900 East needs to be changed to 5872 South 900 East.


This action is being taken by Murray City Public Services Department in accordance with chapter 2.49, of Salt Lake County Ordinances, 2010.


Scott O Stanger
Murray City Engineer


Jesse S Limb
Engineering Clerk

STATE OF UTAH)
 : ss
COUNTY OF SALT LAKE)

On this 31st day of May 2011, Scott O Stanger and Jesse S Limb, the signers of the foregoing instrument, personally appeared before me and they executed the same.



VTDI 22-17-327-004-0000 DIST 21P TOTAL ACRES 0.92
VINE STREET PARTNERS LLC TAX CLASS UPDATE REAL ESTATE 465800
LEGAL BUILDINGS 1480200
% DR. L WILLIAM LAURE PRINT U TOTAL VALUE 1946000

5872 S 900 E # 100

MURRAY UT 84121189472 EDIT 1 FACTOR BYPASS
LOC: 5850-5858 S 900 E EDIT 0 BOOK 9651 PAGE 3654 DATE 10/16/2008
SUB: SEC 17 TWNSHP 2S RNG 1E TYPE SECT PLAT

05/25/2011 PROPERTY DESCRIPTION FOR TAXATION PURPOSES ONLY

BEG N 1812.871 FT & E 1689.686 FT FR SW COR SEC 17, T 2S, R
1E, SLM; S 0-14'30" W 129.832 FT; N 89-33'40" W 247.344 FT;
N 0-09'16" E 164.712 FT; S 89-33'40" E 212.715 FT; S'LY ALG
CURVE TO R 54.857 FT TO BEG. 0.92 AC M OR L. 6899-0828
7086-613 7086-0615 7171-0716 7198-0247 9651-3645,3647

PFKEYS: 1=RXPH 4=VTAU 6=NEXT 7=RTRN VTAS 8=RXMU 10=RXBK 11=RXPN 12=PREV