

ENTRY NO. 01102933

12/10/2018 12:41:19 PM B: 2489 P: 1314

Resolution PAGE 1/6

SUMMIT COUNTY, UTAH RECORDER

FEE 61.00 BY MICHAEL C LEE



Mail to: Bridge Hollow HOA
600 Bridge Hollow Dr.
Coalville, Utah 84017

Bridge Hollow Home Owners Association

Resolution

Recorded at Summit County December 10, 2018

Culinary Water Source Protection


All Public Water Wells in Bridge Hollow Subdivision

We the undersigned Home Owners Association of Bridge Hollow and Deer Haven Subdivision acknowledge the Drinking Water Source Protection Plan for the Bridge Hollow Home Owners Association. We agree not to locate or allow the location of any uncontrolled potential contamination sources as defined in R309-600-6(1) (w) of the Utah Administrative Code, within Zone one. We also agree not to locate or allow the location of any pollution sources, as defined in R309-600-6(1) (w) of the Utah Administrative Code, within zone two unless design standards are implemented to prevent contaminated discharges. This agreement is binding on all Lots and Lot owners contained in the Bridge Hollow and Deer Haven Subdivision for any Public Supply Well drilled by the HOA within the development boundaries.

Having Voted upon the Ordinance in the Official Membership Meeting held on November 12th, 2018 do authorize the President and Secretary of the Bridge Hollow Home Owners Association to adopt and enforce the above stated Resolution. We also authorize the President to record this Resolution with Summit County Recorder's Office.

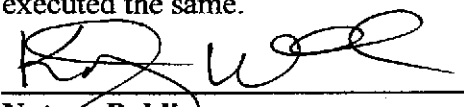
Number Present and Meeting 27 Votes for Ordinance 27
Votes against Ordinance 0

Resolution Passed by a 100% margin



By: President

COUNTY OF SUMMIT

On the 13th day of November, 2018 personally appeared before me
TRACY OTTERNESS (President) who being by me duly sworn did say that he is the
President of Bridge Hollow Home Owners Association and that the within and foregoing
instrument was signed by him, who duly acknowledged to me that said corporation
executed the same.

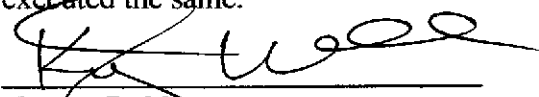

Notary Public

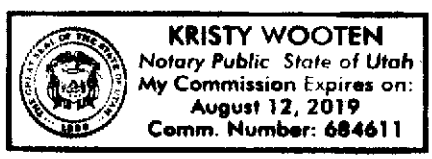



By: (Vice President)

COUNTY OF SUMMIT

On the 13th day of November, 2018 personally appeared before me
DWAYNE A. FLUCKIGER (Vice President) who being by me duly sworn did say that he is the
Vice Bridge Hollow Home Owners Association and that the within and foregoing
instrument was signed by him, who duly acknowledged to me that said corporation
executed the same.


Notary Public



SUBD: BRIDGE HOLLOW SUBD S 19 T 1N R 5E A SUBDIV IN PART OF SEC 30, THE S1/2 OF SEC 19 & THE SW1/4 OF SEC 20, T1NR5E: BEG AT A PT IN THE E LINE OF SEC 30, T1NR5E, WH PT IS 1426.77 FT N OF THE SE COR OF SD SEC 30; TH N 76°25'06" W 1298.35 FT; TH S 76°04'28" W 1240.0 FT; TH N 81°59'09" W 1296.58 FT, TO THE CENTERLINE OF A RD; TH SW'LY 199.65 FT ALG THE ARC OF A 1374.96 FT RAD CUR TO THE R & SD RD CENTERLINE (CHORD BEARS S 48°19'16" W 199.47 FT); TH S 52°28'51" W 193.0 FT ALG SD RD CENTERLINE, TO THE PT OF TANG WITH A 400.0 FT RAD CUR TO THE L; TH SW'LY 56.69 FT ALG THE ARC OF SD CUR & RD CENTERLINE; TH S 44°21'40" W 210.76 FT ALG SD RD CENTERLINE; TH N 87°44'22" W 1080.71 FT TO AN EXISTING FENCELINE; TH N 0°17'10" W 6285.86 FT ALG SD EXISTING FENCELINE, TO THE SE'LY R/W LINE OF HWY I-80; TH NE'LY 783.54 FT ALG THE ARC OF A 7489.50 FT RAD CUR TO THE R & SD SE'LY R/W LINE (CHORD BEARS N 68°19'26" E 783.18 FT), TO THE CENTER SEC LINE OF SD SEC 19; ETC SEE PLAT FOR REMAINING LEGAL CONT 853.418 AC CONT LOTS 1 THRU 35 *Bridge Hollow Sub*

BH- 1, 2, 3, 4, 5, 6, 7, 8, 9, 10, 11, 12, 13, 14, 15, 16, 17, 18, 19, 20, 21, 22, 23, 24, 25, 26, 27, 28, 29, 30, 31, 32, 33, 34, 35

SUBD: DEER HAVEN AT BRIDGE HOLLOW SUBD S 30 T 1N R 5E DEER HAVEN AT BRIDGE HOLLOW SUBDIVISION: A SUBDIVISION IN THE S1/2 OF SEC 30, T1NR5E: BEG AT THE SE COR OF SEC 30; TH S 88°35'35" W 5316.03 FT ALG THE S'LY LINE, TO THE SW COR OF SEC 30; TH N 0°17'10" W 1348.73 FT ALG THE W'LY LINE OF SD SEC 30, TO THE SW'LY COR OF LOT 35, BRIDGE HOLLOW SUB; TH S 87°44'22" E 1080.71 FT ALG THE S'LY BNDRY LINE OF SD BRIDGE HOLLOW SUB, TO THE CENTERLINE OF A RD; TH N 44°21'40" E 210.76 FT ALG SD RD CENTERLINE & A SE'LY BNDRY LINE OF SD BRIDGE HOLLOW SUB, TO A PT OF TANG WITH A 400.0 FT RAD CUR TO THE R; TH NE'LY 56.69 FT ALG THE ARC OF SD CUR, RD CENTERLINE & SE'LY BNDRY LINE; TH N 52°28'51" E 193.0 FT ALG SD RD CENTERLINE & SE'LY BNDRY LINE, TO THE PT OF TANG WITH A 1374.96 FT RAD CUR TO THE L; TH NE'LY 199.65 FT ALG THE ARC OF SD CUR, RD CENTERLINE, & SE'LY BNDRY LINE; TH S 81°59'09" E 1296.58 FT ALG SD S'LY BNDRY LINE OF BRIDGE HOLLOW SUB; TH N 76°04'28" E 1240.0 FT ALG SD S'LY BNDRY LINE; TH S 76°25'06" E 1298.35 FT ALG SD S'LY BNDRY LINE, TO THE E LINE OF SD SEC 30; TH S 1426.77 FT ALG SD E SEC LINE TO POB CONT 187.757 AC CONT LOTS 1 THRU 6 *Deer Haven Sub.*

DH- 1, 2, 3, 4, 5, 6

0287767 BH-1
FOLKER MARK J H/W (JT)
700 BRIDGE HOLLOW DR
COALVILLE, UT 84017

0288807 BH-2
MCCLUSKEY SUSAN H W/H (JT)
800 BRIDGE HOLLOW DR
COALVILLE, UT 84017

0288815 BH-3
OTTERNESS TRACY LEE TRUST
2451 OVERLOOK CT
COALVILLE, UT 84017

0288823 BH-4
POWERS DUSTIN TRUSTEE
1400 N RIDGE RD
COALVILLE, UT 84017

0288831 BH-5
LYSTRUP ROY SCOTT
1500 N RIDGE RD
COALVILLE, UT 84017

0288849 BH-6
SANTANNI SCOTT H/W (JT)
1019 SHERREN ST
ROSEVILLE, MN 55113

0288856 BH-7
RASMUSSEN MARK H/W (JT)
1700 N RIDGE RD
COALVILLE, UT 84017

0288864 BH-8
LEE MACIE K W/H (JT)
1800 RIDGE RD
COALVILLE, UT 84017

0288872 BH-9
WILLIAMS BARBARA S TRUSTE
1900 N RIDGE RD
COALVILLE, UT 84017

0288880 BH-10
BELL KARMA D
1951 N RIDGE RD
COALVILLE, UT 84017

0288898 BH-11
MONTAGUE FREDRICK H & PAT
1851 N RIDGE RD
WANSHIP, UT 84017

0288906 BH-12
PACK JEREMY
2369 MERRMAK LANE
PARK CITY, UT 84098

0288914 BH-13
ENGELHARDT JOHN R H/W (JT)
1651 N RIDGE RD
COALVILLE, UT 84017

0288922 BH-14
NISH SCOTT D
1451 N RIDGE RD
COALVILLE, UT 84017

0288930 BH-15
ERNST PAUL J H/W (JT)
2601 OVERLOOK CT
COALVILLE, UT 84017-9536

0288948 BH-16
RICHINS-BENSON KATIE W/H
2501 OVERLOOK CT
COALVILLE, UT 84017

0288955 BH-17
SHARPE JEROME R
1200 BRIDGE HOLLOW DR
COALVILLE, UT 84017

0288963 BH-18
JASENOVIC ALAN J & KATHLE
900 BRIDGE HOLLOW DR
WANSHIP, UT 84017

0288971 BH-19
MAUER RUSSELL JOHN (JT)
3191 S VALLEY STREET STE 150
SALT LAKE CITY, UT 84109-4278

0288989 BH-20
HANSEN BROOKS W TRUSTEE
3181 SPRING HILL
WANSHIP, UT 84017

0289003 BH-22
WATKINS CARLETON ETHAN TR
6774 W BOTTLEBRUSH LN
WEST JORDAN, UT 84081

0288302 BH-23
KENNEDY BRUCE J TRUSTEE
3100 SPRING HILL DR
COALVILLE, UT 84017

0289011 BH-24
COCRANE TIMOTHY J
20511 POINTE REGATTA DR
CORNELIUS, NC 28031

0289029 BH-25
MCINTOSH JAMES A
1800 BRIDGE HOLLOW DR
COALVILLE, UT 84017

0289037 BH-26
HANSEN BROOKS W TRUSTEE
3181 SPRING HILL DR
COALVILLE, UT 84017-9508

0287791 BH-27
BERNTSEN ROBERT C AND SHE
3100 DEER HAVEN
COALVILLE, UT 84017-9516

0289045 BH-28
WOMBLE THOMAS M & CARMEN
8888 CHEYENNE WAY
PARK CITY, UT 84098

0288310 BH-29
LOWMAN RANDY RUSSELL (JT)
2970 SPRING HL
COALVILLE, UT 84017

0289052 BH-30
OLSEN CORY P
134 BAER CREEK DR
KAYSVILLE, UT 84037

0289060 BH-31
BATT KURT H/W (JT)
2851 SPRING HILL
WANSHIP, UT 84017

0289078 BH-32
BLACK JED & GAYLE R H/W (
1920 PARK BLVD
PALO ALTO, CA 94306-1141

0289086 BH-33
O'DELL CAROL ANN TRUSTEE
2951 SPRING HILL
COALVILLE, UT 84017

0287809 BH-34
ETHIER STEWART & KYOKO H/
3151 DEER HAVEN
WANSHIP, UT 84017

0287783 BH-35
LYNCH DANIEL H/W (JT)
3200 DEER HAVEN
COALVILLE, UT 84017

~~0289094 BH-WMWC-1
WANSHIP MUTUAL WATER COMP
PO BOX 612
COALVILLE, UT 84017-0612~~

~~0287379 BH-WMWC-2
WANSHIP MUTUAL WATER CO
PO BOX 612
COALVILLE, UT 84017-0612~~

0287775 DH-1
BACT LIMITED PARTNERSHIP
4885 S 900 E STE 208
SALT LAKE CITY, UT 84117

0288757 DH-2
HOOK DIANNE J
1561 EDGEWATER DR
MOUNT DORA, FL 32757

~~0305114 DH-2-A
BRIDGE HOLLOW WATER ASSOC
600 BRIDGE HOLLOW DR
COALVILLE, UT 84017-9529~~

0288765 DH-3
D A F LIMITED PARTNERSHIP
5367 W 4700 S
KEARNS, UT 84118

0288773 DH-4
TC AT MAPLETON LLC
5367 W 4700 S
SALT LAKE CITY, UT 84118

0288781 DH-5
DEYHLE KENNETH C
2293 WALKER LN
SALT LAKE CITY, UT 84117-7630

0288799 DH-6
DEYHLE KENNETH C
2293 WALKER LN
SALT LAKE CITY, UT 84117-7630

~~0309199 DH-6-A
JOHN PRINCE GROUP LLC
PO BOX 11190
SALT LAKE CITY, UT 84147~~