

Recording Requested By and
When Recorded Return To:

Richard J. Burstein, Esq.
38500 Woodward Avenue
Suite 100
Bloomfield Hills, MI 48304-5048

Recorded Electronically	
ID	11008296
County	Salt Lake
Date	8/11/2010 Time 10:20AM
Simplifile.com 800.460.5657	

* THIS DOCUMENT IS BEING RE-RECORDED SOLELY TO CORRECT THE DATE OF THE DOCUMENT.

(Space above for Recorder's use only)

MEMORANDUM OF RETAIL SUBLEASE

THIS MEMORANDUM OF RETAIL SUBLEASE (this "*Memorandum*") is made and entered into as of the ^{30th} ~~23rd~~ day of July, 2010 (the "*Execution Date*"), by and between CITY CREEK CENTER ASSOCIATES LLC, a Delaware limited liability company authorized to do business in the State of Utah ("*Landlord*"), whose address is 200 East Long Lake Road, Suite 300, Bloomfield Hills, Michigan 48303-0200, and MACY'S WEST STORES, INC., a Washington corporation authorized to do business in the State of Utah ("*Tenant*"), whose address is 7 West Seventh Street, Cincinnati, Ohio 45202-2424.

RECITALS

This Lease is based on the following recitals:

A. Landlord is the tenant under a certain Amended and Restated Retail Center Airspace Lease dated as of December 4, 2008, entered into by and between City Creek Reserve, Inc., a Utah non-profit corporation ("*CCRI*"), as landlord, and Landlord hereunder, (as amended from time to time, the "*Airspace Lease*").

B. In accordance with the terms and conditions of the Airspace Lease, (i) Landlord is the lessee of that certain real property located in the City of Salt Lake City, Salt Lake County, State of Utah, and (ii) the fee owner of certain real property located in the City of Salt Lake City, Salt Lake County, State of Utah, underlying the Fee Restaurants (as defined in the Airspace Lease), each as more particularly described on Exhibit A attached hereto and made a part hereof (collectively, the "*Retail Center Parcel*").

C. Landlord is subleasing a portion of the Retail Center Parcel to Tenant pursuant to that certain Retail Sublease dated even date herewith, by and between Landlord and Tenant (as amended, the "*Lease*") for the purpose of developing and operating a department store (the "*Macy's Building*") thereon, which property to be so leased is more particularly described on

Exhibit B attached hereto and made a part hereof (the "*Demised Premises*"). Capitalized terms used herein and not otherwise defined herein shall have the meaning set forth in the Lease.

D. Landlord and Tenant desire to evidence the Lease in the Official Records of the Salt Lake County Recorder's Office by the recitations contained in this Memorandum.

NOW, THEREFORE, in consideration of the foregoing and other valuable consideration, the receipt and sufficiency of which is hereby acknowledged, it is hereby agreed as follows:

ARTICLE 1

TERM AND RENT

The Lease provides for an Initial Term to commence on the date the Landlord delivers the Demised Premises to Tenant and shall continue thereafter until the earlier to occur of the date Tenant first opens the Macy's Building for business or the date by which it is obligated to open the Macy's Building pursuant to the REA ("*Opening Date*"). The Opening Date as aforesaid shall be confirmed by Landlord and Tenant by written instrument executed by both parties.

The Basic Term of the Lease shall commence upon the Opening Date and shall continue thereafter until the February 28th immediately following the twentieth (20th) anniversary of the Opening Date.

Rent shall be payable as provided in the Lease, the amount so provided constituting good and valuable consideration.

ARTICLE 2

OPTION TO EXTEND

Tenant has: (a) four (4) separate options to renew and extend the Lease for four (4) separate, successive renewal periods of ten (10) years each ("*Renewal Terms*") to follow consecutively upon the Basic Term; provided, however, in no event shall the Term of the Lease extend beyond December 31, 2070, and (b) certain further rights to extend the Term of the Lease, which rights are as provided in the Lease.

ARTICLE 3

CONDEMNATION

If at any time during the term of the Lease the whole or any part of the Demised Premises is taken by condemnation or eminent domain as provided in the Lease, the award therefor shall be apportioned between Landlord and Tenant as provided in the Lease.

ARTICLE 4

ASSIGNMENT AND SUBLETTING

Tenant's right to assign and sublet shall be as specifically set forth in the Lease.

ARTICLE 5

CONSTRUCTION WITH LEASE

This Memorandum shall be construed in connection with the Lease. It is not intended that this Memorandum constitute an amendment to the Lease, and the Lease shall control in the event of any inconsistency between it and this Memorandum. All rights and obligations of Tenant and Landlord and any persons claiming by, through or under either of them shall be subject to all provisions and conditions of the Lease, a copy of which is on file with the parties at the addresses indicated herein and to which all interested persons are hereby referred for further particulars.

ARTICLE 6

OPTION TO PURCHASE

Upon the occurrence of certain events set forth in the Lease, Landlord has a one-time right to terminate the Lease and acquire the leasehold interest of Tenant under the Lease on an "as is" "where is" basis on the terms and conditions set forth in the Lease.

ARTICLE 7


SUCCESSORS AND ASSIGNS

The terms and covenants of the Lease shall be binding upon and shall inure to the benefit of Landlord and Tenant and their successors and permitted assigns.

(signatures begin on the following page)

IN WITNESS WHEREOF, the parties hereto have executed this Memorandum of Retail Airspace Sublease as of the day and year first above written.

CITY CREEK CENTER ASSOCIATES LLC,
a Delaware limited liability company


By: 
Stephen J. Kieras
Its: Authorized Signatory

"Landlord"

STATE OF MICHIGAN)
)ss
COUNTY OF OAKLAND)

On this 8th day of July, 2010, before me, a Notary Public personally appeared Stephen J. Kieras, known to me to be an Authorized Signatory of **CITY CREEK CENTER ASSOCIATES LLC**, a Delaware limited liability company, and that he, as an Authorized Signatory, being duly authorized by the company so to do, executed the foregoing instrument for the purposes therein contained, by signing the name of the company as an Authorized Signatory thereof.

IN WITNESS WHEREOF, I hereunto set my hand and official seal.




Notary Public

TERESA L. DREER
Notary Public, Macomb County, MI
Acting in Oakland County, MI
My Commission Expires 05-15-2012

MACY'S WEST STORES, INC.,
an Ohio corporation

By: _____


Carl L. Goertemoeller
Its: Senior Vice President


“Tenant”

STATE OF OHIO)
)ss
CITY OF HAMILTON)

On this 23rd day of July, 2010, before me personally appeared Carl L. Goertemoeller, to me personally known, who being by me duly sworn, did depose and say that he is the Senior Vice President of **MACY'S WEST STORES, INC.**, an Ohio corporation; and that said instrument was executed on behalf of said corporation by authority of its Board of Directors; and that said Carl L. Goertemoeller acknowledged before me said instrument to be the free act and deed of said corporation.

IN WITNESS WHEREOF, I hereunto set my hand and official seal.




Notary Public

ELIZABETH J. HAASS
Notary Public, State of Ohio
My Commission Expires Mar. 26, 2012

**EXHIBIT A
LEGAL DESCRIPTION
RETAIL CENTER PARCEL
(Revised 4/16/2010)**

BLOCK 75 - LEVEL 1 (100'-0 3/4") – REVISED 4-16-10:

BEGINNING AT A POINT THAT IS N89°59'16"E 315.87 FEET FROM THE NORTHWEST CORNER OF BLOCK 75, PLAT "A", SALT LAKE CITY SURVEY, SECTION 6, TOWNSHIP 1 SOUTH, RANGE 1 EAST, SALT LAKE BASE AND MERIDIAN AT THE SALT LAKE CITY DATUM ELEVATION OF 4320.06 TO ELEVATION 4338.06 AND RUNNING THENCE N89°59'16"E ALONG SAID SOUTH RIGHT OF WAY LINE 70.02 FEET; THENCE SOUTH 167.62 FEET; THENCE EAST 36.58 FEET; THENCE NORTH 2.53 FEET; THENCE N89°58'54"E 43.62 FEET; THENCE S00°09'54"W 3.50 FEET; THENCE N89°58'54"E 29.20 FEET; THENCE N00°09'54"E 3.50 FEET; THENCE WEST 6.56 FEET; THENCE NORTH 11.19 FEET; THENCE EAST 6.59 FEET; THENCE N00°09'54"E 15.44 FEET; THENCE N89°55'01"E 164.59 FEET TO A POINT ON THE WEST RIGHT OF WAY LINE OF STATE STREET; THENCE S00°09'53"W ALONG SAID WEST RIGHT OF WAY LINE 246.26 FEET; THENCE WEST 109.62 FEET; THENCE SOUTH 24.72 FEET; THENCE N89°57'59"E 109.55 FEET TO A POINT ON SAID WEST RIGHT OF WAY LINE; THENCE S00°09'53"W ALONG SAID WEST RIGHT OF WAY LINE 30.25 FEET; THENCE WEST 121.75 FEET; THENCE N33°42'48"W 0.71 FEET; THENCE S55°55'42"W 34.38 FEET; THENCE WEST 34.53 FEET; THENCE N00°09'54"E 3.85 FEET; THENCE WEST 44.91 FEET; THENCE S68°31'24"W 24.65 FEET; THENCE S62°56'26"W 0.43 FEET; THENCE S24°52'53"E 2.59 FEET; THENCE EAST 11.57 FEET; THENCE SOUTH 16.53 FEET; THENCE S89°58'21"W 10.05 FEET; THENCE S00°09'54"W 178.05 FEET TO A POINT ON THE NORTH RIGHT OF WAY LINE OF 100 SOUTH STREET; THENCE S89°58'06"W ALONG SAID NORTH RIGHT OF WAY LINE 212.50 FEET; THENCE NORTH 44.04 FEET; THENCE EAST 11.11 FEET; THENCE NORTH 29.89 FEET; THENCE WEST 9.30 FEET; THENCE NORTH 45.45 FEET; THENCE WEST 4.38 FEET; THENCE NORTH 4.03 FEET; THENCE EAST 43.21 FEET; THENCE SOUTH 20.05 FEET; THENCE EAST 20.00 FEET; THENCE NORTH 1.14 FEET; THENCE EAST 13.73 FEET; THENCE NORTH 19.77 FEET; THENCE WEST 5.69 FEET; THENCE NORTH 3.50 FEET; THENCE WEST 76.71 FEET; THENCE SOUTH 8.39 FEET; THENCE WEST 21.17 FEET; THENCE SOUTH 78.66 FEET TO A 50.00 FOOT NON-TANGENT RADIUS CURVE TO THE LEFT, RADIUS POINT BEARS N89°59'23"E; THENCE ALONG SAID ARC 16.39 FEET (CHORD BEARS S09°24'02"E 16.32 FEET) TO A 208.50 FOOT NON-TANGENT CURVE TO THE LEFT, RADIUS POINT BEARS N71°12'33"E; THENCE ALONG SAID ARC 14.99 FEET (CHORD BEARING S20°51'03"E 14.99 FEET); THENCE S23°18'56"E 2.95 FEET; THENCE SOUTH 7.91 FEET TO A POINT ON SAID NORTH RIGHT OF WAY LINE; THENCE S89°58'06"W ALONG SAID NORTH RIGHT OF WAY LINE 94.61 FEET; THENCE NORTH 38.84 FEET; THENCE N89°38'34"W 1.80 FEET; THENCE NORTH 32.00 FEET; THENCE S89°59'02"W 81.54 FEET TO A POINT ON THE EAST RIGHT OF WAY LINE OF MAIN STREET; THENCE N00°09'35"E ALONG SAID EAST RIGHT OF WAY LINE 43.71 FEET; THENCE S89°58'17"W 1.00 FEET; THENCE N00°09'35"E 62.54 FEET; THENCE S89°58'21"W 1.00

FEET; THENCE N00°09'35"E 218.16 FEET; THENCE S89°58'44"W 1.10 FEET; THENCE N00°09'35"E 180.78 FEET; THENCE N89°59'16"E 200.43 FEET; THENCE S00°09'35"W 1.58 FEET; THENCE EAST 90.38 FEET; THENCE SOUTH 76.94 FEET; THENCE EAST 0.10 FEET; THENCE SOUTH 103.85 FEET; THENCE EAST 24.21 FEET; THENCE S04°57'59"E 6.21 FEET; THENCE N85°00'00"E 32.08 FEET; THENCE N26°00'00"E 8.55 FEET; THENCE N09°30'00"E 15.71 FEET; THENCE N19°35'03"W 28.10 FEET; THENCE N70°30'00"E 12.78 FEET; THENCE S24°33'21"E 6.74 FEET; THENCE N51°27'08"E 4.49 FEET; THENCE N03°41'40"W 13.82 FEET; THENCE WEST 14.72 FEET; THENCE NORTH 52.86 FEET; THENCE WEST 2.99 FEET; THENCE NORTH 25.50 FEET; THENCE EAST 12.13 FEET; THENCE NORTH 19.59 FEET; THENCE EAST 18.62 FEET; THENCE NORTH 7.74 FEET; THENCE EAST 6.82 FEET; THENCE NORTH 42.54 FEET; THENCE WEST 69.67 FEET; THENCE SOUTH 2.31 FEET; THENCE WEST 32.02 FEET; THENCE NORTH 2.01 FEET; THENCE WEST 19.32 FEET; THENCE SOUTH 15.17 FEET; THENCE EAST 2.44 FEET; THENCE SOUTH 2.44 FEET; THENCE WEST 2.44 FEET; THENCE SOUTH 2.74 FEET; THENCE EAST 2.44 FEET; THENCE SOUTH 5.21 FEET; THENCE WEST 53.07 FEET; THENCE NORTH 25.55 FEET; THENCE EAST 25.41 FEET; THENCE NORTH 6.81 FEET; THENCE EAST 54.34 FEET; THENCE NORTH 16.43 FEET; THENCE EAST 9.57 FEET; THENCE SOUTH 16.43 FEET; THENCE EAST 20.66 FEET; THENCE NORTH 51.10 FEET TO THE POINT OF BEGINNING.

LESS AND EXCEPTING THE FOLLOWING TWO AREAS:

AREA 1:

BEGINNING AT A POINT THAT IS N89°59'16"E 472.64 FEET AND SOUTH 285.51 FEET FROM THE NORTHWEST CORNER OF BLOCK 75, PLAT "A", SALT LAKE CITY SURVEY, SECTION 6, TOWNSHIP 1 SOUTH, RANGE 1 EAST, SALT LAKE BASE AND MERIDIAN AT THE SALT LAKE CITY DATUM ELEVATION OF 4320.06 TO ELEVATION 4338.06 AND RUNNING THENCE EAST 98.42 FEET; THENCE SOUTH 2.22 FEET; THENCE EAST 7.73 FEET; THENCE NORTH 2.53 FEET; THENCE EAST 3.38 FEET; THENCE SOUTH 2.08 FEET; THENCE EAST 3.76 FEET TO A 90.59 FOOT NON-TANGENT RADIUS CURVE TO THE LEFT, RADIUS POINT BEARS S83°38'24"E; THENCE ALONG SAID ARC 6.48 FEET (CHORD BEARS S04°18'41"W 6.48 FEET); THENCE WEST 3.50 FEET; THENCE SOUTH 14.52 FEET; THENCE WEST 109.30 FEET; THENCE NORTH 22.75 FEET TO THE POINT OF BEGINNING.

AREA 2:

BEGINNING AT A POINT THAT IS S00°09'53"W 274.11 FEET AND WEST 20.61 FEET FROM THE NORTHEAST CORNER OF BLOCK 75, PLAT "A", SALT LAKE CITY SURVEY, SECTION 6, TOWNSHIP 1 SOUTH, RANGE 1 EAST, SALT LAKE BASE AND MERIDIAN AT THE SALT LAKE CITY DATUM ELEVATION OF 4320.06 TO ELEVATION 4338.06 AND RUNNING THENCE SOUTH 44.83 FEET; THENCE WEST 13.79 FEET; THENCE SOUTH 3.67 FEET; THENCE WEST 14.70 FEET; THENCE NORTH 1.74 FEET; THENCE WEST 10.66 FEET; THENCE NORTH 11.56 FEET; THENCE EAST 9.29 FEET; THENCE NORTH 35.20 FEET; THENCE EAST 29.87 FEET TO THE POINT OF BEGINNING.

TOGETHER WITH (BLOCK 75 LEVEL 2 – REVISED 12-14-09):

BEGINNING AT A POINT THAT IS N89°59'16"E 196.33 FEET FROM THE NORTHWEST CORNER OF BLOCK 75, PLAT "A", SALT LAKE CITY SURVEY, SECTION 6, TOWNSHIP 1 SOUTH, RANGE 1 EAST, SALT LAKE BASE AND MERIDIAN SAID POINT ALSO BEING A POINT ON THE SOUTH RIGHT OF WAY LINE OF SOUTH TEMPLE STREET AT THE SALT LAKE CITY DATUM ELEVATION OF 4338.06 TO ELEVATION 4356.00 AND RUNNING THENCE N89°59'16"E ALONG SAID SOUTH RIGHT OF WAY LINE 210.75 FEET; THENCE S00°01'17"W 165.10 FEET; THENCE N89°58'54"E 70.54 FEET; THENCE NORTH 23.56 FEET; THENCE EAST 11.19 FEET; THENCE SOUTH 43.84 FEET; THENCE EAST 141.65 FEET; THENCE SOUTH 1.28 FEET; THENCE EAST 9.10 FEET; THENCE SOUTH 0.72 FEET; THENCE EAST 20.33 FEET TO A POINT ON THE WEST RIGHT OF WAY LINE OF STATE STREET; THENCE S00°09'53"W ALONG SAID WEST RIGHT OF WAY LINE 62.26 FEET; THENCE WEST 50.47 FEET; THENCE SOUTH 1.14 FEET; THENCE WEST 30.20 FEET; THENCE SOUTH 2.64 FEET; THENCE WEST 6.24 FEET; THENCE SOUTH 32.42 FEET; THENCE WEST 99.80 FEET; THENCE SOUTH 12.59 FEET; THENCE WEST 15.46 FEET; THENCE SOUTH 9.89 FEET; THENCE EAST 32.63 FEET; THENCE SOUTH 8.79 FEET; THENCE S82°52'30"E 32.00 FEET; THENCE SOUTH 23.85 FEET; THENCE EAST 90.62 FEET; THENCE SOUTH 11.29 FEET; THENCE EAST 14.92 FEET; THENCE SOUTH 28.29 FEET; THENCE WEST 77.75 FEET; THENCE SOUTH 24.72 FEET; THENCE S89°57'59"W 75.56 FEET; THENCE S00°09'54"W 44.96 FEET; THENCE WEST 44.91 FEET; THENCE S68°31'24"W 24.65 FEET; THENCE S62°56'26"W 2.67 FEET; THENCE S58°45'18"W 17.14 FEET; THENCE S54°34'11"W 3.33 FEET; THENCE N36°24'57"W 6.34 FEET; THENCE S52°46'31"W 3.67 FEET; THENCE S49°42'48"W 30.40 FEET; THENCE S30°23'24"W 30.40 FEET; THENCE S27°19'41"W 3.67 FEET; THENCE S63°28'51"E 9.18 FEET; THENCE S25°58'32"W 1.85 FEET; THENCE S19°36'48"W 27.60 FEET; THENCE S13°04'32"W 2.67 FEET; THENCE S06°32'16"W 27.60 FEET; THENCE SOUTH 77.08 FEET TO A POINT ON THE NORTH RIGHT OF WAY LINE OF 100 SOUTH STREET; THENCE S89°58'06"W ALONG SAID NORTH RIGHT OF WAY LINE 59.59 FEET; THENCE NORTH 108.03 FEET; THENCE WEST 4.17 FEET; THENCE NORTH 17.78 FEET; THENCE WEST 14.11 FEET; THENCE NORTH 2.27 FEET; THENCE WEST 20.08 FEET; THENCE SOUTH 24.77 FEET; THENCE WEST 12.65 FEET; THENCE NORTH 6.08 FEET; THENCE WEST 9.36 FEET; THENCE NORTH 9.83 FEET; THENCE EAST 13.34 FEET; THENCE NORTH 9.00 FEET; THENCE WEST 26.39 FEET; THENCE SOUTH 8.95 FEET; THENCE WEST 34.02 FEET; THENCE SOUTH 96.63 FEET; THENCE EAST 3.74 FEET TO A 207.50 FOOT NON-TANGENT RADIUS CURVE TO THE LEFT, RADIUS POINT BEARS N70°33'17"E; THENCE ALONG SAID ARC 15.55 FEET (CHORD BEARS S21°35'33"E 15.55 FEET); THENCE WEST 1.53 FEET; THENCE SOUTH 8.25 FEET TO A POINT ON SAID NORTH RIGHT OF WAY LINE; THENCE S89°58'06"W ALONG SAID NORTH RIGHT OF WAY LINE 94.03 FEET; THENCE NORTH 38.84 FEET; THENCE N89°38'34"W 1.80 FEET; THENCE NORTH 32.00 FEET; THENCE S89°59'02"W 81.54 FEET TO A POINT ON THE EAST RIGHT OF WAY LINE OF MAIN STREET; THENCE N00°09'35"E ALONG SAID EAST RIGHT OF WAY LINE 43.71 FEET; THENCE S89°58'17"W 1.00 FEET; THENCE N00°09'35"E 62.54 FEET; THENCE S89°58'21"W 1.00 FEET; THENCE N00°09'35"E 218.16 FEET; THENCE

S89°58'44"W 1.10 FEET; THENCE N00°09'35"E 180.78 FEET; THENCE N89°59'16"E 200.43 FEET; THENCE N00°09'35"E 84.41 FEET TO A POINT ON SAID SOUTH RIGHT OF WAY LINE AND THE POINT OF BEGINNING.

LESS AND EXCEPTING:

BEGINNING AT A POINT THAT IS N89°59'16"E 239.33 FEET AND SOUTH 30.63 FEET FROM THE NORTHWEST CORNER OF BLOCK 75, PLAT "A", SALT LAKE CITY SURVEY, SECTION 6, TOWNSHIP 1 SOUTH, RANGE 1 EAST, SALT LAKE BASE AND MERIDIAN AT THE SALT LAKE CITY DATUM ELEVATION OF 4338.06 TO ELEVATION 4356.00 AND RUNNING THENCE EAST 102.90 FEET; THENCE SOUTH 51.56 FEET; THENCE WEST 32.56 FEET; THENCE SOUTH 10.09 FEET; THENCE WEST 15.55 FEET; THENCE SOUTH 34.50 FEET; THENCE EAST 4.12 FEET; THENCE SOUTH 6.16 FEET; THENCE WEST 11.77 FEET; THENCE NORTH 46.94 FEET; THENCE WEST 47.15 FEET; THENCE NORTH 55.37 FEET TO THE POINT OF BEGINNING.

TOGETHER WITH (BLOCK 75 LEVEL 3 - REVISED 12-14-09):

BEGINNING AT A POINT THAT IS N89°59'16"E 196.33 FEET FROM THE NORTHWEST CORNER OF BLOCK 75, PLAT "A", SALT LAKE CITY SURVEY, SECTION 6, TOWNSHIP 1 SOUTH, RANGE 1 EAST, SALT LAKE BASE AND MERIDIAN SAID POINT ALSO BEING A POINT ON THE SOUTH RIGHT OF WAY LINE OF SOUTH TEMPLE STREET AT THE SALT LAKE CITY DATUM ELEVATION OF 4356.00 TO ELEVATION 4374.00 AND RUNNING THENCE N89°59'16"E ALONG SAID SOUTH RIGHT OF WAY LINE 210.75 FEET; THENCE S00°01'17"W 165.10 FEET; THENCE N89°58'54"E 88.29 FEET; THENCE N00°09'54"E 26.63 FEET; THENCE N89°55'01"E 164.59 FEET TO A POINT ON THE WEST RIGHT OF WAY LINE OF STATE STREET; THENCE S00°09'53"W ALONG SAID WEST RIGHT OF WAY LINE 106.92 FEET; THENCE WEST 206.17 FEET; THENCE SOUTH 34.51 FEET; THENCE WEST 10.85 FEET; THENCE SOUTH 80.42 FEET; THENCE EAST 184.75 FEET; THENCE SOUTH 24.42 FEET; THENCE WEST 77.75 FEET; THENCE SOUTH 24.72 FEET; THENCE S89°57'59"W 75.56 FEET; THENCE S00°09'54"W 44.96 FEET; THENCE WEST 44.91 FEET; THENCE S68°31'24"W 24.65 FEET; THENCE S62°56'26"W 2.67 FEET; THENCE S58°45'18"W 17.14 FEET; THENCE S54°34'11"W 3.33 FEET; THENCE N36°24'57"W 6.34 FEET; THENCE S52°46'31"W 3.67 FEET; THENCE S49°42'48"W 30.40 FEET; THENCE S30°23'24"W 30.40 FEET; THENCE S27°19'41"W 3.67 FEET; THENCE S63°28'51"E 9.18 FEET; THENCE S25°58'32"W 1.85 FEET; THENCE S19°36'48"W 27.60 FEET; THENCE S13°04'32"W 2.67 FEET; THENCE S06°32'16"W 27.60 FEET; THENCE SOUTH 77.08 FEET TO A POINT ON THE NORTH RIGHT OF WAY LINE OF 100 SOUTH STREET; THENCE S89°58'06"W ALONG SAID NORTH RIGHT OF WAY LINE 59.59 FEET; THENCE NORTH 108.03 FEET; THENCE WEST 4.17 FEET; THENCE NORTH 24.75 FEET; THENCE EAST 21.67 FEET TO A 185.00 FOOT NON-TANGENT RADIUS CURVE TO THE RIGHT, RADIUS POINT BEARS S69°42'56"E; THENCE ALONG SAID ARC 67.64 FEET (CHORD BEARS N30°45'34"E 67.27 FEET); THENCE N30°00'00"W 40.00 FEET; THENCE N81°00'00"W 43.83 FEET; THENCE N09°00'00"E 1.83 FEET; THENCE N81°00'00"W 16.79 FEET;

THENCE S09°00'00"W 2.08 FEET TO A 1557.17 FOOT NON-TANGENT RADIUS CURVE TO THE LEFT, RADIUS POINT BEARS S08°25'30"W; THENCE ALONG SAID ARC 222.90 FEET (CHORD BEARS N85°40'32"W 222.71 FEET); THENCE SOUTH 0.48 FEET; THENCE WEST 8.79 FEET; THENCE NORTH 2.49 FEET; THENCE WEST 10.33 FEET; THENCE SOUTH 3.79 FEET; THENCE WEST 7.75 FEET; THENCE SOUTH 55.90 FEET; THENCE EAST 2.83 FEET; THENCE SOUTH 29.98 FEET; THENCE WEST 1.15 FEET; THENCE SOUTH 27.06 FEET; THENCE EAST 2.69 FEET; THENCE NORTH 3.58 FEET; THENCE EAST 43.23 FEET; THENCE SOUTH 3.21 FEET; THENCE EAST 9.05 FEET; THENCE SOUTH 5.86 FEET; THENCE S45°00'00"E 5.10 FEET; THENCE EAST 31.11 FEET; THENCE SOUTH 54.07 FEET; THENCE WEST 0.56 FEET; THENCE SOUTH 73.47 FEET TO A POINT ON SAID NORTH RIGHT OF WAY LINE; THENCE S89°58'06"W ALONG SAID NORTH RIGHT OF WAY LINE 7.38 FEET; THENCE NORTH 38.84 FEET; THENCE N89°38'34"W 1.80 FEET; THENCE NORTH 32.00 FEET; THENCE S89°59'02"W 81.54 FEET TO A POINT ON THE EAST RIGHT OF WAY LINE OF MAIN STREET; THENCE N00°09'35"E ALONG SAID EAST RIGHT OF WAY LINE 43.71 FEET; THENCE S89°58'17"W 1.00 FEET; THENCE N00°09'35"E 62.54 FEET; THENCE S89°58'21"W 1.00 FEET; THENCE N00°09'35"E 218.16 FEET; THENCE S89°58'44"W 1.10 FEET; THENCE N00°09'35"E 180.78 FEET; THENCE N89°59'16"E 200.43 FEET; THENCE N00°09'35"E 84.41 FEET TO A POINT ON SAID SOUTH RIGHT OF WAY LINE AND THE POINT OF BEGINNING.

LESS AND EXCEPTING:

BEGINNING AT A POINT THAT IS N89°59'16"E 240.76 FEET AND SOUTH 30.01 FEET FROM THE NORTHWEST CORNER OF BLOCK 75, PLAT "A", SALT LAKE CITY SURVEY, SECTION 6, TOWNSHIP 1 SOUTH, RANGE 1 EAST, SALT LAKE BASE AND MERIDIAN AT THE SALT LAKE CITY DATUM ELEVATION OF 4356.00 TO ELEVATION 4374.00 AND RUNNING THENCE EAST 22.67 FEET; THENCE NORTH 2.67 FEET; THENCE EAST 54.62 FEET; THENCE SOUTH 2.67 FEET; THENCE EAST 22.67 FEET; THENCE SOUTH 103.29 FEET; THENCE WEST 54.25 FEET; THENCE NORTH 47.29 FEET; THENCE WEST 45.71 FEET; THENCE NORTH 56.00 FEET TO THE POINT OF BEGINNING.

TOGETHER WITH (BLOCK 75 LEVEL 4 – REVISED 12-14-09):

BEGINNING AT A POINT THAT IS N89°59'16"E 196.33 FEET FROM THE NORTHWEST CORNER OF BLOCK 75, PLAT "A", SALT LAKE CITY SURVEY, SECTION 6, TOWNSHIP 1 SOUTH, RANGE 1 EAST, SALT LAKE BASE AND MERIDIAN SAID POINT ALSO BEING A POINT ON THE SOUTH RIGHT OF WAY LINE OF SOUTH TEMPLE STREET AT THE SALT LAKE CITY DATUM ELEVATION OF 4374.00 TO ELEVATION 4386.00 AND RUNNING THENCE N89°59'16"E ALONG SAID SOUTH RIGHT OF WAY LINE 210.75 FEET; THENCE S00°01'17"W 165.10 FEET; THENCE N89°58'54"E 88.29 FEET; THENCE N00°09'54"E 26.63 FEET; THENCE N89°55'01"E 164.59 FEET TO A POINT ON THE WEST RIGHT OF WAY LINE OF STATE STREET; THENCE S00°09'53"W ALONG SAID WEST RIGHT OF WAY LINE 106.92 FEET; THENCE WEST 206.17 FEET; THENCE SOUTH 34.51 FEET; THENCE WEST 10.85 FEET; THENCE

SOUTH 80.42 FEET; THENCE EAST 184.75 FEET; THENCE SOUTH 24.42 FEET; THENCE WEST 77.75 FEET; THENCE SOUTH 24.72 FEET; THENCE S89°57'59"W 75.56 FEET; THENCE S00°09'54"W 44.96 FEET; THENCE WEST 44.91 FEET; THENCE S68°31'24"W 24.65 FEET; THENCE S62°56'26"W 2.67 FEET; THENCE S58°45'18"W 17.14 FEET; THENCE S54°34'11"W 3.33 FEET; THENCE N36°24'57"W 6.34 FEET; THENCE S52°46'31"W 3.67 FEET; THENCE S49°42'48"W 30.40 FEET; THENCE S30°23'24"W 30.40 FEET; THENCE S27°19'41"W 3.67 FEET; THENCE S63°28'51"E 9.18 FEET; THENCE S25°58'32"W 1.85 FEET; THENCE S19°36'48"W 27.60 FEET; THENCE S13°04'32"W 2.67 FEET; THENCE S06°32'16"W 27.60 FEET; THENCE SOUTH 77.08 FEET TO A POINT ON THE NORTH RIGHT OF WAY LINE OF 100 SOUTH STREET; THENCE S89°58'06"W ALONG SAID NORTH RIGHT OF WAY LINE 59.59 FEET; THENCE NORTH 132.78 FEET; THENCE WEST 0.33 FEET; THENCE NORTH 1.92 FEET; THENCE WEST 15.56 FEET; THENCE NORTH 27.44 FEET; THENCE WEST 32.01 FEET; THENCE SOUTH 2.83 FEET; THENCE WEST 36.32 FEET; THENCE SOUTH 15.25 FEET; THENCE WEST 20.46 FEET; THENCE NORTH 20.35 FEET; THENCE WEST 80.91 FEET; THENCE SOUTH 91.05 FEET; THENCE WEST 0.56 FEET; THENCE SOUTH 73.47 FEET TO A POINT ON SAID NORTH RIGHT OF WAY LINE; THENCE S89°58'06"W ALONG SAID NORTH RIGHT OF WAY LINE 7.38 FEET; THENCE NORTH 38.84 FEET; THENCE N89°38'34"W 1.80 FEET; THENCE NORTH 32.00 FEET; THENCE S89°59'02"W 81.54 FEET TO A POINT ON THE EAST RIGHT OF WAY LINE OF MAIN STREET; THENCE N00°09'35"E ALONG SAID EAST RIGHT OF WAY LINE 43.71 FEET; THENCE S89°58'17"W 1.00 FEET; THENCE N00°09'35"E 62.54 FEET; THENCE S89°58'21"W 1.00 FEET; THENCE N00°09'35"E 218.16 FEET; THENCE S89°58'44"W 1.10 FEET; THENCE N00°09'35"E 180.78 FEET; THENCE N89°59'16"E 200.43 FEET; THENCE N00°09'35"E 84.41 FEET TO A POINT ON SAID SOUTH RIGHT OF WAY LINE AND THE POINT OF BEGINNING.

LESS AND EXCEPTING:

BEGINNING AT A POINT THAT IS N89°59'16"E 240.76 FEET AND SOUTH 30.01 FEET FROM THE NORTHWEST CORNER OF BLOCK 75, PLAT "A", SALT LAKE CITY SURVEY, SECTION 6, TOWNSHIP 1 SOUTH, RANGE 1 EAST, SALT LAKE BASE AND MERIDIAN AT THE SALT LAKE CITY DATUM ELEVATION OF 4374.00 TO ELEVATION 4386.00 AND RUNNING THENCE EAST 22.67 FEET; THENCE NORTH 2.67 FEET; THENCE EAST 54.62 FEET; THENCE SOUTH 2.67 FEET; THENCE EAST 22.67 FEET; THENCE SOUTH 103.29 FEET; THENCE WEST 54.25 FEET; THENCE NORTH 47.29 FEET; THENCE WEST 45.71 FEET; THENCE NORTH 56.00 FEET TO THE POINT OF BEGINNING.

TOGETHER WITH (BLOCK 75 LEVEL 5 & ABOVE – REVISED 12-29-09):

BEGINNING AT A POINT THAT IS N89°59'16"E 196.33 FEET FROM THE NORTHWEST CORNER OF BLOCK 75, PLAT "A", SALT LAKE CITY SURVEY, SECTION 6, TOWNSHIP 1 SOUTH, RANGE 1 EAST, SALT LAKE BASE AND MERIDIAN SAID POINT ALSO BEING A POINT ON THE SOUTH RIGHT OF WAY LINE OF SOUTH TEMPLE STREET AT THE SALT LAKE CITY DATUM ELEVATION OF 4386.00 AND ABOVE AND RUNNING THENCE N89°59'16"E ALONG SAID SOUTH RIGHT OF WAY

LINE 210.75 FEET; THENCE S00°01'17"W 165.10 FEET; THENCE N89°58'54"E 88.29 FEET; THENCE N00°09'54"E 26.63 FEET; THENCE N89°55'01"E 164.59 FEET TO A POINT ON THE WEST RIGHT OF WAY LINE OF STATE STREET; THENCE S00°09'53"W ALONG SAID WEST RIGHT OF WAY LINE 106.92 FEET; THENCE WEST 206.17 FEET; THENCE SOUTH 34.51 FEET; THENCE WEST 10.85 FEET; THENCE SOUTH 80.42 FEET; THENCE EAST 184.75 FEET; THENCE SOUTH 24.42 FEET; THENCE WEST 77.75 FEET; THENCE SOUTH 24.72 FEET; THENCE S89°57'59"W 75.56 FEET; THENCE S00°09'54"W 44.96 FEET; THENCE WEST 44.91 FEET; THENCE S68°31'24"W 24.65 FEET; THENCE S62°56'26"W 2.67 FEET; THENCE S58°45'18"W 17.14 FEET; THENCE S54'34'11"W 3.33 FEET; THENCE N36°24'57"W 6.34 FEET; THENCE S52°46'31"W 3.67 FEET; THENCE S49°42'48"W 30.40 FEET; THENCE S30°23'24"W 30.40 FEET; THENCE S27°19'41"W 3.67 FEET; THENCE S63°28'51"E 9.18 FEET; THENCE S25°58'32"W 1.85 FEET; THENCE S19°36'48"W 27.60 FEET; THENCE S13°04'32"W 2.67 FEET; THENCE S06°32'16"W 27.60 FEET; THENCE SOUTH 77.08 FEET TO A POINT ON THE NORTH RIGHT OF WAY LINE OF 100 SOUTH STREET; THENCE S89°58'06"W ALONG SAID NORTH RIGHT OF WAY LINE 59.59 FEET; THENCE NORTH 132.45 FEET; THENCE WEST 34.17 FEET; THENCE NORTH 31.96 FEET; THENCE WEST 151.42 FEET; THENCE SOUTH 91.05 FEET; THENCE WEST 0.56 FEET; THENCE SOUTH 73.47 FEET TO A POINT ON SAID NORTH RIGHT OF WAY LINE; THENCE S89°58'06"W ALONG SAID NORTH RIGHT OF WAY LINE 7.38 FEET; THENCE NORTH 38.84 FEET; THENCE N89°38'34"W 1.80 FEET; THENCE NORTH 32.00 FEET; THENCE S89°59'02"W 81.54 FEET TO A POINT ON THE EAST RIGHT OF WAY LINE OF MAIN STREET; THENCE N00°09'35"E ALONG SAID EAST RIGHT OF WAY LINE 43.71 FEET; THENCE S89°58'17"W 1.00 FEET; THENCE N00°09'35"E 62.54 FEET; THENCE S89°58'21"W 1.00 FEET; THENCE N00°09'35"E 218.16 FEET; THENCE S89°58'44"W 1.10 FEET; THENCE N00°09'35"E 180.78 FEET; THENCE N89°59'16"E 200.43 FEET; THENCE N00°09'35"E 84.41 FEET TO A POINT ON SAID SOUTH RIGHT OF WAY LINE AND THE POINT OF BEGINNING.

LESS AND EXCEPTING THE FOLLOWING TWO AREAS:

AREA 1:

BEGINNING AT A POINT THAT IS N89°59'16"E 240.76 FEET AND SOUTH 30.01 FEET FROM THE NORTHWEST CORNER OF BLOCK 75, PLAT "A", SALT LAKE CITY SURVEY, SECTION 6, TOWNSHIP 1 SOUTH, RANGE 1 EAST, SALT LAKE BASE AND MERIDIAN AT THE SALT LAKE CITY DATUM ELEVATION OF 4386.00 AND ABOVE AND RUNNING THENCE EAST 22.67 FEET; THENCE NORTH 2.67 FEET; THENCE EAST 54.62 FEET; THENCE SOUTH 2.67 FEET; THENCE EAST 22.67 FEET; THENCE SOUTH 103.29 FEET; THENCE WEST 54.25 FEET; THENCE NORTH 47.29 FEET; THENCE WEST 45.71 FEET; THENCE NORTH 56.00 FEET TO THE POINT OF BEGINNING.

AREA 2:

BEGINNING AT A POINT THAT IS N89°59'16"E 258.67 FEET AND SOUTH 497.89 FEET FROM THE NORTHWEST CORNER OF BLOCK 75, PLAT "A", SALT LAKE CITY SURVEY, SECTION 6, TOWNSHIP 1 SOUTH, RANGE 1 EAST, SALT LAKE BASE AND MERIDIAN AT THE SALT LAKE CITY DATUM ELEVATION OF

4386.00 AND ABOVE AND RUNNING THENCE SOUTH 26.32 FEET; THENCE WEST 11.29 FEET; THENCE NORTH 26.32 FEET; THENCE EAST 11.29 FEET TO THE POINT OF BEGINNING.

TOGETHER WITH (BLOCK 75 SUB LEVEL ELEVATION 99'-7-1/4" – REVISED 12-7-09):

BEGINNING AT A POINT THAT IS N89°59'16"E 422.64 FEET AND SOUTH 291.63 FEET FROM THE NORTHWEST CORNER OF BLOCK 75, PLAT "A", SALT LAKE CITY SURVEY, SECTION 6, TOWNSHIP 1 SOUTH, RANGE 1 EAST, SALT LAKE BASE AND MERIDIAN AT THE SALT LAKE CITY DATUM ELEVATION OF 4319.60 TO ELEVATION 4320.06 AND RUNNING THENCE SOUTH 105.33 FEET; THENCE N29°56'44"W 30.89 FEET; THENCE N60°00'00"E 11.43 FEET TO A 151.12 FOOT NON-TANGENT CURVE TO THE LEFT, RADIUS POINT BEARS S71°35'41"W; THENCE ALONG SAID ARC 68.14 FEET (CHORD BEARS N05°29'14"W 67.57 FEET); THENCE N65°00'00"E 13.23 FEET TO THE POINT OF BEGINNING.

TOGETHER WITH (BLOCK 75 SUB LEVEL ELEVATION 99'-7" – 1-07-10):

BEGINNING AT A POINT THAT IS S00°09'35"W 84.41 FEET FROM THE NORTHWEST CORNER OF LOT 5, BLOCK 75, PLAT "A", SALT LAKE CITY SURVEY, SECTION 6, TOWNSHIP 1 SOUTH, RANGE 1 EAST, SALT LAKE BASE AND MERIDIAN AT THE SALT LAKE CITY DATUM ELEVATION 4319.58 TO ELEVATION 4320.06 AND RUNNING THENCE N89°59'16"E 196.33 FEET; THENCE S00°09'35"W 1.58 FEET; THENCE EAST 90.38 FEET; THENCE SOUTH 76.94 FEET; THENCE EAST 0.10 FEET; THENCE SOUTH 104.23 FEET; THENCE WEST 290.32 FEET; THENCE N00°09'35"E 1.93 FEET; THENCE S89°58'44"W 1.10 FEET; THENCE N00°09'35"E 180.78 FEET; THENCE N89°59'16"E 4.10 FEET TO THE POINT OF BEGINNING.

TOGETHER WITH (BLOCK 75 SUB LEVEL ELEVATION 97'-0" – REVISED 10-26-09):

BEGINNING AT A POINT THAT IS N89°59'16"E 342.95 FEET AND SOUTH 160.28 FEET FROM THE NORTHWEST CORNER OF BLOCK 75, PLAT "A", SALT LAKE CITY SURVEY, SECTION 6, TOWNSHIP 1 SOUTH, RANGE 1 EAST, SALT LAKE BASE AND MERIDIAN AT THE SALT LAKE CITY DATUM ELEVATION OF 4317.00 TO ELEVATION 4320.06 AND RUNNING THENCE EAST 41.44 FEET; THENCE SOUTH 9.34 FEET; THENCE EAST 16.08 FEET; THENCE SOUTH 12.50 FEET; THENCE WEST 3.75 FEET; THENCE SOUTH 9.00 FEET; THENCE EAST 24.75 FEET; THENCE SOUTH 101.05 FEET; THENCE S65°00'00"W 11.94 FEET TO A 151.12 FOOT NON-TANGENT CURVE TO THE RIGHT, RADIUS POINT BEARS S71°35'41"W; THENCE ALONG SAID ARC 68.14 FEET (CHORD BEARS S05°29'14"E 67.57 FEET); THENCE S60°00'00"W 11.43 FEET; THENCE S29°56'44"E 30.89 FEET; THENCE SOUTH 15.46 FEET; THENCE EAST 51.44 FEET; THENCE S00°09'54"W 56.83 FEET; THENCE N89°58'23"E 5.00 FEET; THENCE S00°09'54"W 13.01 FEET; THENCE S89°58'21"W 60.82 FEET; THENCE NORTH 15.64 FEET; THENCE WEST 54.75 FEET; THENCE SOUTH 32.65 FEET; THENCE WEST 3.00 FEET; THENCE NORTH 2.67 FEET; THENCE WEST 121.67 FEET; THENCE SOUTH 29.33 FEET; THENCE WEST 147.00 FEET; THENCE NORTH 29.33 FEET; THENCE WEST 85.04

FEET; THENCE NORTH 9.04 FEET; THENCE WEST 9.96 FEET TO A POINT ON THE EAST RIGHT OF WAY LINE OF MAIN STREET; THENCE N00°09'35"E ALONG SAID EAST RIGHT OF WAY LINE 4.15 FEET; THENCE S89°58'21"W 1.00 FEET; THENCE N00°09'35"E 216.23 FEET; THENCE EAST 290.32 FEET; THENCE NORTH 0.38 FEET; THENCE EAST 24.21 FEET; THENCE S04°57'59"E 6.21 FEET; THENCE N85°00'00"E 32.08 FEET; THENCE N26°00'00"E 8.55 FEET; THENCE N09°30'00"E 15.71 FEET; THENCE N19°35'03"W 28.10 FEET; THENCE N70°30'00"E 19.52 FEET; THENCE NORTH 8.20 FEET; THENCE WEST 15.66 FEET; THENCE NORTH 45.58 FEET TO THE POINT OF BEGINNING.

LESS AND EXCEPTING FROM THIS SUB LEVEL THE FOLLOWING 7 AREAS –
REVISED 10-26-09

AREA 1:

BEGINNING AT A POINT THAT IS N89°59'16"E 22.64 FEET AND SOUTH 388.28 FEET FROM THE NORTHWEST CORNER OF BLOCK 75, PLAT "A", SALT LAKE CITY SURVEY, SECTION 6, TOWNSHIP 1 SOUTH, RANGE 1 EAST, SALT LAKE BASE AND MERIDIAN AT THE SALT LAKE CITY DATUM ELEVATION OF 4317.00 TO ELEVATION 4320.06 AND RUNNING THENCE EAST 6.50 FEET; THENCE SOUTH 9.00 FEET; THENCE WEST 6.50 FEET; THENCE NORTH 9.00 FEET TO THE POINT OF BEGINNING.

AREA 2:

BEGINNING AT A POINT THAT IS N89°59'16"E 63.80 FEET AND SOUTH 377.05 FEET FROM THE NORTHWEST CORNER OF BLOCK 75, PLAT "A", SALT LAKE CITY SURVEY, SECTION 6, TOWNSHIP 1 SOUTH, RANGE 1 EAST, SALT LAKE BASE AND MERIDIAN AT THE SALT LAKE CITY DATUM ELEVATION OF 4317.00 TO ELEVATION 4320.06 AND RUNNING THENCE EAST 16.33 FEET; THENCE SOUTH 8.67 FEET; THENCE WEST 16.33 FEET; THENCE NORTH 8.67 FEET TO THE POINT OF BEGINNING.

AREA 3:

BEGINNING AT A POINT THAT IS N89°59'16"E 123.80 FEET AND SOUTH 380.99 FEET FROM THE NORTHWEST CORNER OF BLOCK 75, PLAT "A", SALT LAKE CITY SURVEY, SECTION 6, TOWNSHIP 1 SOUTH, RANGE 1 EAST, SALT LAKE BASE AND MERIDIAN AT THE SALT LAKE CITY DATUM ELEVATION OF 4317.00 TO ELEVATION 4320.06 AND RUNNING THENCE EAST 17.17 FEET; THENCE SOUTH 8.67 FEET; THENCE WEST 17.17 FEET; THENCE NORTH 8.67 FEET TO THE POINT OF BEGINNING.

AREA 4:

BEGINNING AT A POINT THAT IS N89°59'16"E 162.30 FEET AND SOUTH 377.07 FEET FROM THE NORTHWEST CORNER OF BLOCK 75, PLAT "A", SALT LAKE CITY SURVEY, SECTION 6, TOWNSHIP 1 SOUTH, RANGE 1 EAST, SALT LAKE BASE AND MERIDIAN AT THE SALT LAKE CITY DATUM ELEVATION OF 4317.00 TO ELEVATION 4320.06 AND RUNNING THENCE EAST 7.83 FEET;

THENCE SOUTH 7.17 FEET; THENCE WEST 7.83 FEET; THENCE NORTH 7.17 FEET TO THE POINT OF BEGINNING.

AREA 5:

BEGINNING AT A POINT THAT IS N89°59'16"E 183.80 FEET AND SOUTH 384.56 FEET FROM THE NORTHWEST CORNER OF BLOCK 75, PLAT "A", SALT LAKE CITY SURVEY, SECTION 6, TOWNSHIP 1 SOUTH, RANGE 1 EAST, SALT LAKE BASE AND MERIDIAN AT THE SALT LAKE CITY DATUM ELEVATION OF 4317.00 TO ELEVATION 4320.06 AND RUNNING THENCE EAST 17.17 FEET; THENCE SOUTH 8.67 FEET; THENCE WEST 17.17 FEET; THENCE NORTH 8.67 FEET TO THE POINT OF BEGINNING.

AREA 6:

BEGINNING AT A POINT THAT IS N89°59'16"E 232.30 FEET AND SOUTH 393.59 FEET FROM THE NORTHWEST CORNER OF BLOCK 75, PLAT "A", SALT LAKE CITY SURVEY, SECTION 6, TOWNSHIP 1 SOUTH, RANGE 1 EAST, SALT LAKE BASE AND MERIDIAN AT THE SALT LAKE CITY DATUM ELEVATION OF 4317.00 TO ELEVATION 4320.06 AND RUNNING THENCE EAST 7.17 FEET; THENCE SOUTH 9.17 FEET; THENCE WEST 7.17 FEET; THENCE NORTH 9.17 FEET TO THE POINT OF BEGINNING.

AREA 7:

BEGINNING AT A POINT THAT IS N89°59'16"E 243.80 FEET AND SOUTH 393.59 FEET FROM THE NORTHWEST CORNER OF BLOCK 75, PLAT "A", SALT LAKE CITY SURVEY, SECTION 6, TOWNSHIP 1 SOUTH, RANGE 1 EAST, SALT LAKE BASE AND MERIDIAN AT THE SALT LAKE CITY DATUM ELEVATION OF 4317.00 TO ELEVATION 4320.06 AND RUNNING THENCE EAST 7.17 FEET; THENCE SOUTH 9.17 FEET; THENCE WEST 7.17 FEET; THENCE NORTH 9.17 FEET TO THE POINT OF BEGINNING.

TOGETHER WITH (BLOCK 75 SUB LEVEL ELEVATION 96'-10-5/8" (4-16-10):

BEGINNING AT A POINT S00°09'53"W 409.17 FEET FROM THE NORTHEAST CORNER OF BLOCK 75, PLAT "A", SALT LAKE CITY SURVEY, SECTION 6, TOWNSHIP 1 SOUTH, RANGE 1 EAST, SALT LAKE BASE AND MERIDIAN AT THE SALT LAKE CITY DATUM ELEVATION OF 4316.88 TO ELEVATION 4320.06, SAID POINT ALSO BEING A POINT ON THE WEST RIGHT OF WAY LINE OF STATE STREET AND RUNNING THENCE S00°09'53"W ALONG SAID WEST RIGHT OF WAY LINE 30.25 FEET; THENCE WEST 121.75 FEET; THENCE N33°42'48"W 0.71 FEET; THENCE S55°55'42"W 34.38 FEET; THENCE WEST 34.53 FEET; THENCE N00°09'54"E 48.81 FEET; THENCE N89°57'59"E 185.10 FEET TO THE POINT OF BEGINNING.

TOGETHER WITH (BLOCK 75 SUB LEVEL ELEVATION 96'-8-1/4" – REVISED 6-30-09):

BEGINNING AT A POINT THAT IS N89°59'16"E 6.60 FEET AND SOUTH 487.50 FEET FROM THE NORTHWEST CORNER OF BLOCK 75, PLAT "A", SALT LAKE CITY

SURVEY, SECTION 6, TOWNSHIP 1 SOUTH, RANGE 1 EAST, SALT LAKE BASE AND MERIDIAN AT THE SALT LAKE CITY DATUM ELEVATION OF 4316.69 TO ELEVATION 4320.06 AND RUNNING THENCE SOUTH 9.04 FEET; THENCE WEST 9.98 FEET TO A POINT ON THE EAST RIGHT OF WAY LINE OF MAIN STREET; THENCE N00°09'35"E ALONG SAID EAST RIGHT OF WAY LINE 9.04 FEET; THENCE EAST 9.96 FEET TO THE POINT OF BEGINNING.

TOGETHER WITH THE FOLLOWING 7 AREAS THAT COMPRISE BLOCK 75 SUB LEVEL ELEVATION 95'-0" – REVISED 10-26-09:

AREA 1:

BEGINNING AT A POINT THAT IS N89°59'16"E 22.64 FEET AND SOUTH 388.28 FEET FROM THE NORTHWEST CORNER OF BLOCK 75, PLAT "A", SALT LAKE CITY SURVEY, SECTION 6, TOWNSHIP 1 SOUTH, RANGE 1 EAST, SALT LAKE BASE AND MERIDIAN AT THE SALT LAKE CITY DATUM ELEVATION OF 4315.00 TO ELEVATION 4320.06 AND RUNNING THENCE EAST 6.50 FEET; THENCE SOUTH 9.00 FEET; THENCE WEST 6.50 FEET; THENCE NORTH 9.00 FEET TO THE POINT OF BEGINNING.

AREA 2:

BEGINNING AT A POINT THAT IS N89°59'16"E 63.80 FEET AND SOUTH 377.05 FEET FROM THE NORTHWEST CORNER OF BLOCK 75, PLAT "A", SALT LAKE CITY SURVEY, SECTION 6, TOWNSHIP 1 SOUTH, RANGE 1 EAST, SALT LAKE BASE AND MERIDIAN AT THE SALT LAKE CITY DATUM ELEVATION OF 4315.00 TO ELEVATION 4320.06 AND RUNNING THENCE EAST 16.33 FEET; THENCE SOUTH 8.67 FEET; THENCE WEST 16.33 FEET; THENCE NORTH 8.67 FEET TO THE POINT OF BEGINNING.

AREA 3:

BEGINNING AT A POINT THAT IS N89°59'16"E 123.80 FEET AND SOUTH 380.99 FEET FROM THE NORTHWEST CORNER OF BLOCK 75, PLAT "A", SALT LAKE CITY SURVEY, SECTION 6, TOWNSHIP 1 SOUTH, RANGE 1 EAST, SALT LAKE BASE AND MERIDIAN AT THE SALT LAKE CITY DATUM ELEVATION OF 4315.00 TO ELEVATION 4320.06 AND RUNNING THENCE EAST 17.17 FEET; THENCE SOUTH 8.67 FEET; THENCE WEST 17.17 FEET; THENCE NORTH 8.67 FEET TO THE POINT OF BEGINNING.

AREA 4:

BEGINNING AT A POINT THAT IS N89°59'16"E 162.30 FEET AND SOUTH 377.07 FEET FROM THE NORTHWEST CORNER OF BLOCK 75, PLAT "A", SALT LAKE CITY SURVEY, SECTION 6, TOWNSHIP 1 SOUTH, RANGE 1 EAST, SALT LAKE BASE AND MERIDIAN AT THE SALT LAKE CITY DATUM ELEVATION OF 4315.00 TO ELEVATION 4320.06 AND RUNNING THENCE EAST 7.83 FEET; THENCE SOUTH 7.17 FEET; THENCE WEST 7.83 FEET; THENCE NORTH 7.17 FEET TO THE POINT OF BEGINNING.

AREA 5:

BEGINNING AT A POINT THAT IS N89°59'16"E 183.80 FEET AND SOUTH 384.56 FEET FROM THE NORTHWEST CORNER OF BLOCK 75, PLAT "A", SALT LAKE CITY SURVEY, SECTION 6, TOWNSHIP 1 SOUTH, RANGE 1 EAST, SALT LAKE BASE AND MERIDIAN AT THE SALT LAKE CITY DATUM ELEVATION OF 4315.00 TO ELEVATION 4320.06 AND RUNNING THENCE EAST 17.17 FEET; THENCE SOUTH 8.67 FEET; THENCE WEST 17.17 FEET; THENCE NORTH 8.67 FEET TO THE POINT OF BEGINNING.

AREA 6:

BEGINNING AT A POINT THAT IS N89°59'16"E 232.30 FEET AND SOUTH 393.59 FEET FROM THE NORTHWEST CORNER OF BLOCK 75, PLAT "A", SALT LAKE CITY SURVEY, SECTION 6, TOWNSHIP 1 SOUTH, RANGE 1 EAST, SALT LAKE BASE AND MERIDIAN AT THE SALT LAKE CITY DATUM ELEVATION OF 4315.00 TO ELEVATION 4320.06 AND RUNNING THENCE EAST 7.17 FEET; THENCE SOUTH 9.17 FEET; THENCE WEST 7.17 FEET; THENCE NORTH 9.17 FEET TO THE POINT OF BEGINNING.

AREA 7:

BEGINNING AT A POINT THAT IS N89°59'16"E 243.80 FEET AND SOUTH 393.59 FEET FROM THE NORTHWEST CORNER OF BLOCK 75, PLAT "A", SALT LAKE CITY SURVEY, SECTION 6, TOWNSHIP 1 SOUTH, RANGE 1 EAST, SALT LAKE BASE AND MERIDIAN AT THE SALT LAKE CITY DATUM ELEVATION OF 4315.00 TO ELEVATION 4320.06 AND RUNNING THENCE EAST 7.17 FEET; THENCE SOUTH 9.17 FEET; THENCE WEST 7.17 FEET; THENCE NORTH 9.17 FEET TO THE POINT OF BEGINNING.

TOGETHER WITH (BLOCK 75 SUB LEVEL 91'-8" – REVISED 9-18-09):

BEGINNING AT A POINT THAT IS N89°59'16"E 418.05 FEET AND SOUTH 466.65 FEET FROM THE NORTHWEST CORNER OF BLOCK 75, PLAT "A", SALT LAKE CITY SURVEY, SECTION 6, TOWNSHIP 1 SOUTH, RANGE 1 EAST, SALT LAKE BASE AND MERIDIAN AT THE SALT LAKE CITY DATUM ELEVATION OF 4311.67 TO ELEVATION 4320.06 AND RUNNING THENCE SOUTH 15.64 FEET; THENCE S89°58'21"W 9.72 FEET; THENCE S00°09'54"W 164.34 FEET; THENCE WEST 134.14 FEET; THENCE SOUTH 13.78 FEET TO A POINT ON THE NORTH RIGHT OF WAY LINE OF 100 SOUTH STREET; THENCE S89°58'06"W ALONG SAID NORTH RIGHT OF WAY LINE 78.40 FEET; THENCE NORTH 44.04 FEET; THENCE EAST 11.11 FEET; THENCE NORTH 29.89 FEET; THENCE WEST 9.30 FEET; THENCE NORTH 45.45 FEET; THENCE WEST 4.38 FEET; THENCE NORTH 4.03 FEET; THENCE EAST 43.21 FEET; THENCE SOUTH 20.05 FEET; THENCE EAST 20.00 FEET; THENCE NORTH 1.14 FEET; THENCE EAST 13.73 FEET; THENCE NORTH 19.77 FEET; THENCE WEST 5.69 FEET; THENCE NORTH 3.50 FEET; THENCE WEST 76.71 FEET; THENCE SOUTH 8.39 FEET; THENCE WEST 21.17 FEET; THENCE SOUTH 78.66 FEET TO A 50.00 FOOT NON-TANGENT RADIUS CURVE TO THE LEFT, RADIUS POINT BEARS N89°59'23"E; THENCE ALONG SAID ARC 16.39 FEET (CHORD BEARS S09°24'02"E 16.32 FEET) TO A 208.50 FOOT

NON-TANGENT CURVE TO THE LEFT, RADIUS POINT BEARS N71°12'33"E; THENCE ALONG SAID ARC 14.99 FEET (CHORD BEARING S20°51'03"E 14.99 FEET); THENCE S23°18'56"E 2.95 FEET; THENCE SOUTH 7.91 FEET TO A POINT ON SAID NORTH RIGHT OF WAY LINE; THENCE S89°58'06"W ALONG SAID NORTH RIGHT OF WAY LINE 94.61 FEET; THENCE NORTH 38.84 FEET; THENCE N89°38'34"W 1.80 FEET; THENCE NORTH 32.00 FEET; THENCE S89°59'02"W 81.54 FEET TO A POINT ON THE EAST RIGHT OF WAY LINE OF MAIN STREET; THENCE N00°09'35"E ALONG SAID EAST RIGHT OF WAY LINE 43.71 FEET; THENCE S89°58'17"W 1.00 FEET; THENCE N00°09'35"E 49.35 FEET; THENCE EAST 95.02 FEET; THENCE SOUTH 29.33 FEET; THENCE EAST 147.00 FEET; THENCE NORTH 29.33 FEET; THENCE EAST 121.67 FEET; THENCE SOUTH 2.67 FEET; THENCE EAST 3.00 FEET; THENCE NORTH 32.65 FEET; THENCE EAST 54.75 FEET TO THE POINT OF BEGINNING.

TOGETHER WITH (BLOCK 75 SUB LEVEL ELEVATION 91'-0" – REVISED 6-30-09):

BEGINNING AT A POINT THAT IS N89°59'16"E 407.86 FEET AND SOUTH 646.63 FEET FROM THE NORTHWEST CORNER OF BLOCK 75, PLAT "A", SALT LAKE CITY SURVEY, SECTION 6, TOWNSHIP 1 SOUTH, RANGE 1 EAST, SALT LAKE BASE AND MERIDIAN AT THE SALT LAKE CITY DATUM ELEVATION OF 4311.00 TO ELEVATION 4320.06 AND RUNNING THENCE S00°09'54"W 13.71 FEET TO A POINT ON THE NORTH RIGHT OF WAY LINE OF 100 SOUTH STREET; THENCE S89°58'06"W ALONG SAID NORTH RIGHT OF WAY LINE 134.10 FEET; THENCE NORTH 13.78 FEET; THENCE EAST 134.14 FEET TO THE POINT OF BEGINNING.

TOGETHER WITH (BLOCK 75-ADDITIONAL BUILDING "H" AREA- REVISED 12-29-09)
(FROM THE TOP OF LEVEL 1(ELEVATION 118'-0-3/4") TO THE CONCRETE ON THE
SECOND FLOOR OF BUILDING "H" (ELEVATION 130'-8"))

BEGINNING AT A POINT THAT IS S89°58'06"W 250.64 FEET FROM THE SOUTHEAST CORNER OF BLOCK 75, PLAT "A", SALT LAKE CITY SURVEY, SECTION 6, TOWNSHIP 1 SOUTH, RANGE 1 EAST, SALT LAKE BASE AND MERIDIAN SAID POINT ALSO BEING A POINT ON THE NORTH RIGHT OF WAY LINE OF 100 SOUTH STREET AT THE SALT LAKE CITY DATUM ELEVATION OF 4338.06 TO ELEVATION 4350.67 AND RUNNING THENCE S89°58'06"W ALONG SAID NORTH RIGHT OF WAY LINE 74.01 FEET; THENCE NORTH 77.08 FEET; THENCE N06°32'16"E 27.60 FEET; THENCE N13°04'32"E 2.67 FEET; THENCE N19°36'48"E 27.60 FEET; THENCE N25°58'32"E 1.85 FEET; THENCE N63°28'51"W 9.18 FEET; THENCE N27°19'41"E 3.67 FEET; THENCE N30°23'24"E 30.40 FEET; THENCE N49°42'48"E 30.40 FEET; THENCE N52°46'31"E 3.67 FEET; THENCE S36°24'57"E 6.34 FEET; THENCE N54°34'11"E 3.33 FEET; THENCE N58°45'18"E 17.14 FEET; THENCE N62°56'26"E 2.24 FEET; THENCE S24°52'53"E 2.59 FEET; THENCE EAST 11.57 FEET; THENCE SOUTH 16.53 FEET; THENCE S89°58'21"W 10.05 FEET; THENCE S00°09'54"W 178.05 FEET TO A POINT ON SAID NORTH RIGHT OF WAY LINE AND THE POINT OF BEGINNING.

TOGETHER WITH (BLOCK 76 - LEVEL 1 – REVISED 12-14-09):

BEGINNING AT A POINT THAT IS S00°01'22"E 131.62 FEET FROM THE NORTHWEST CORNER OF BLOCK 76, PLAT "A", SALT LAKE CITY SURVEY, SECTION 1, TOWNSHIP 1 SOUTH, RANGE 1 WEST, SALT LAKE BASE AND MERIDIAN SAID POINT ALSO BEING A POINT ON THE EAST RIGHT OF WAY LINE OF WEST TEMPLE STREET AT THE SALT LAKE CITY DATUM ELEVATION OF 4319.06 TO ELEVATION 4338.06 AND RUNNING THENCE EAST 96.58 FEET; THENCE NORTH 0.59 FEET TO A 7.03 FOOT NON-TANGENT RADIUS CURVE TO THE LEFT, RADIUS POINT BEARS N00°47'06"E; THENCE ALONG THE ARC 11.03 FEET (CHORD BEARING N45°50'10"E 9.93 FEET); THENCE EAST 0.50 FEET; THENCE NORTH 58.16 FEET; THENCE WEST 1.45 FEET; THENCE NORTH 8.18 FEET TO A 3.77 FOOT NON-TANGENT RADIUS CURVE TO THE LEFT, RADIUS POINT BEARS S86°20'22"W; THENCE ALONG THE ARC 5.47 FEET (CHORD BEARING N45°15'09"W 5.00 FEET); THENCE NORTH 41.63 FEET; THENCE WEST 1.67 FEET; THENCE NORTH 0.19 FEET TO A 5.79 FOOT NON-TANGENT RADIUS CURVE TO THE LEFT, RADIUS POINT BEARS N89°50'37"W; THENCE ALONG THE ARC 9.08 FEET (CHORD BEARING N44°42'52"W 8.18 FEET); THENCE WEST 0.25 FEET; THENCE NORTH 6.62 FEET TO A POINT ON THE SOUTH RIGHT OF WAY LINE OF SOUTH TEMPLE STREET; THENCE N89°59'41"E ALONG SAID SOUTH RIGHT OF WAY LINE 48.17 FEET; THENCE SOUTH 105.46 FEET; THENCE EAST 29.96 FEET; THENCE SOUTH 38.81 FEET; THENCE EAST 125.72 FEET; THENCE NORTH 118.39 FEET; THENCE WEST 8.95 FEET; THENCE NORTH 3.08 FEET; THENCE N28°38'10"W 25.99 FEET TO A POINT ON SAID SOUTH RIGHT OF WAY LINE OF SOUTH TEMPLE STREET; THENCE N89°59'41"E ALONG SAID SOUTH RIGHT OF WAY LINE 110.15 FEET; THENCE S28°38'10"W 26.00 FEET; THENCE SOUTH 3.08 FEET; THENCE WEST 8.95 FEET; THENCE SOUTH 118.39 FEET; THENCE EAST 129.33 FEET; THENCE NORTH 38.51 FEET; THENCE N89°54'47"E 44.59 FEET; THENCE N00°05'11"W 20.75 FEET; THENCE N89°54'49"E 123.62 FEET TO A POINT ON THE WEST RIGHT OF WAY LINE OF MAIN STREET; THENCE S00°01'48"E ALONG SAID WEST RIGHT OF WAY LINE 111.42 FEET; THENCE WEST 3.89 FEET; THENCE NORTH 0.40 FEET; THENCE WEST 4.85 FEET; THENCE NORTH 0.74 FEET; THENCE WEST 24.50 FEET; THENCE SOUTH 6.38 FEET; THENCE WEST 9.04 FEET; THENCE SOUTH 6.32 FEET; THENCE EAST 16.03 FEET; THENCE SOUTH 4.91 FEET; THENCE EAST 0.17 FEET; THENCE SOUTH 4.67 FEET; THENCE EAST 3.10 FEET; THENCE NORTH 4.67 FEET; THENCE EAST 22.99 FEET TO A POINT ON SAID WEST RIGHT OF WAY LINE OF MAIN STREET; THENCE S00°01'48"E ALONG SAID WEST RIGHT OF WAY LINE 72.54 FEET; THENCE WEST 21.07 FEET; THENCE SOUTH 8.99 FEET; THENCE EAST 21.08 FEET TO A POINT ON SAID WEST RIGHT OF WAY LINE OF MAIN STREET; THENCE S00°01'48"E ALONG SAID WEST RIGHT OF WAY LINE 168.63 FEET; THENCE WEST 13.25 FEET; THENCE SOUTH 15.71 FEET; THENCE EAST 13.26 FEET TO A POINT ON SAID WEST RIGHT OF WAY LINE OF MAIN STREET; THENCE S00°01'48"E ALONG SAID WEST RIGHT OF WAY LINE 29.89 FEET; THENCE WEST 5.11 FEET; THENCE NORTH 7.25 FEET; THENCE WEST 5.13 FEET; THENCE S45°00'00"W 2.36 FEET; THENCE WEST 18.19 FEET; THENCE S45°00'00"W 4.55 FEET; THENCE SOUTH 1.21 FEET; THENCE S45°00'00"W 9.78 FEET THENCE WEST 6.28 FEET; THENCE S45°00'00"W 4.80 FEET; THENCE WEST 2.50 FEET; THENCE S45°00'00"W 5.23 FEET; THENCE WEST 13.66 FEET; THENCE SOUTH 14.90 FEET; THENCE EAST 12.50 FEET; THENCE NORTH 7.39 FEET; THENCE EAST 29.59 FEET; THENCE SOUTH 5.01 FEET;

THENCE EAST 27.69 FEET TO A POINT ON SAID WEST RIGHT OF WAY LINE OF MAIN STREET; THENCE S00°01'48"E ALONG SAID WEST RIGHT OF WAY LINE 13.67 FEET; THENCE N89°59'34"W 165.84 FEET; THENCE NORTH 6.74 FEET; THENCE WEST 117.37 FEET; THENCE SOUTH 0.60 FEET; THENCE WEST 0.33 FEET; THENCE SOUTH 0.96 FEET; THENCE WEST 0.38 FEET; THENCE SOUTH 26.36 FEET; THENCE EAST 20.10 FEET; THENCE SOUTH 2.21 FEET; THENCE EAST 0.40 FEET; THENCE SOUTH 19.27 FEET; THENCE EAST 0.21 FEET; THENCE SOUTH 32.70 FEET; THENCE WEST 0.21 FEET; THENCE SOUTH 11.97 FEET; THENCE EAST 0.21 FEET; THENCE SOUTH 25.63 FEET TO A POINT ON THE NORTH RIGHT OF WAY LINE OF 100 SOUTH STREET; THENCE N89°59'08"W ALONG SAID NORTH RIGHT OF WAY LINE 66.97 FEET; THENCE N00°01'16"W 207.58 FEET; THENCE N89°59'41"W 330.08 FEET TO A POINT ON SAID EAST RIGHT OF WAY LINE OF WEST TEMPLE STREET; THENCE N00°01'22"W ALONG SAID EAST RIGHT OF WAY LINE 321.09 FEET TO THE POINT OF BEGINNING.

LESS AND EXCEPTING AREA 1:

BEGINNING AT A POINT THAT IS N89°59'41"E 364.24 FEET AND SOUTH 167.19 FEET FROM THE NORTHWEST CORNER OF BLOCK 76, PLAT "A", SALT LAKE CITY SURVEY, SECTION 1, TOWNSHIP 1 SOUTH, RANGE 1 WEST, SALT LAKE AND MERIDIAN AT THE SALT LAKE CITY DATUM ELEVATION OF 4319.06 TO ELEVATION 4338.06 AND RUNNING THENCE EAST 12.25 FEET; THENCE NORTH 7.22 FEET; THENCE EAST 4.49 FEET; THENCE S45°00'00"E 1.59 FEET; THENCE EAST 21.00 FEET; THENCE SOUTH 17.40 FEET; THENCE WEST 38.11 FEET; THENCE NORTH 2.08 FEET; THENCE WEST 0.75 FEET; THENCE NORTH 9.22 FEET TO THE POINT OF BEGINNING.

TOGETHER WITH (BLOCK 76 - LEVEL 2 - REVISED 12-14-09):

BEGINNING AT A POINT THAT IS S00°01'22"E 131.62 FEET FROM THE NORTHWEST CORNER OF BLOCK 76, PLAT "A", SALT LAKE CITY SURVEY, SECTION 1, TOWNSHIP 1 SOUTH, RANGE 1 WEST, SALT LAKE BASE AND MERIDIAN SAID POINT ALSO BEING A POINT ON THE EAST RIGHT OF WAY LINE OF WEST TEMPLE STREET AT THE SALT LAKE CITY DATUM ELEVATION OF 4338.06 TO ELEVATION 4356.00 AND RUNNING THENCE EAST 96.58 FEET; THENCE NORTH 0.59 FEET TO A 7.03 FOOT NON-TANGENT RADIUS CURVE TO THE LEFT, RADIUS POINT BEARS N00°47'06"E; THENCE ALONG THE ARC 11.03 FEET (CHORD BEARING N45°50'10"E 9.93 FEET); THENCE EAST 0.50 FEET; THENCE NORTH 58.16 FEET; THENCE WEST 1.45 FEET; THENCE NORTH 8.18 FEET TO A 3.77 FOOT NON-TANGENT RADIUS CURVE TO THE LEFT, RADIUS POINT BEARS S86°20'22"W; THENCE ALONG THE ARC 5.47 FEET (CHORD BEARING N45°15'09"W 5.00 FEET); THENCE NORTH 41.63 FEET; THENCE WEST 1.67 FEET; THENCE NORTH 0.19 FEET TO A 5.79 FOOT NON-TANGENT RADIUS CURVE TO THE LEFT, RADIUS POINT BEARS N89°50'37"W; THENCE ALONG THE ARC 9.08 FEET (CHORD BEARING N44°42'52"W 8.18 FEET); THENCE WEST 0.25 FEET; THENCE NORTH 6.62 FEET TO A POINT ON THE SOUTH RIGHT OF WAY LINE OF SOUTH TEMPLE STREET; THENCE N89°59'41"E ALONG

SAID SOUTH RIGHT OF WAY LINE 48.17 FEET; THENCE SOUTH 105.46 FEET; THENCE EAST 29.96 FEET; THENCE SOUTH 38.81 FEET; THENCE EAST 125.72 FEET; THENCE NORTH 118.39 FEET; THENCE WEST 8.95 FEET; THENCE NORTH 3.08 FEET; THENCE N28°38'10"W 25.99 FEET TO A POINT ON SAID SOUTH RIGHT OF WAY LINE OF SOUTH TEMPLE STREET; THENCE N89°59'41"E ALONG SAID SOUTH RIGHT OF WAY LINE 110.15 FEET; THENCE S28°38'10"W 26.00 FEET; THENCE SOUTH 3.08 FEET; THENCE WEST 8.95 FEET; THENCE SOUTH 118.39 FEET; THENCE EAST 129.33 FEET; THENCE NORTH 38.51 FEET; THENCE N89°54'47"E 44.59 FEET; THENCE N00°05'11"W 20.75 FEET; THENCE N89°54'49"E 123.62 FEET TO A POINT ON THE WEST RIGHT OF WAY LINE OF MAIN STREET; THENCE S00°01'48"E ALONG SAID WEST RIGHT OF WAY LINE 462.68 FEET; THENCE N89°59'34"W 165.84 FEET; THENCE NORTH 6.74 FEET; THENCE WEST 118.08 FEET; THENCE SOUTH 27.92 FEET; THENCE EAST 20.10 FEET; THENCE SOUTH 2.00 FEET; THENCE WEST 5.44 FEET; THENCE SOUTH 89.77 FEET TO A POINT ON THE NORTH RIGHT OF WAY LINE OF 100 SOUTH STREET; THENCE N89°59'08"W ALONG SAID NORTH RIGHT OF WAY LINE 60.93 FEET; THENCE N00°01'16"W 207.58 FEET; THENCE N89°59'41"W 330.08 FEET TO A POINT ON SAID EAST RIGHT OF WAY LINE OF WEST TEMPLE STREET; THENCE N00°01'22"W ALONG SAID EAST RIGHT OF WAY LINE 321.09 FEET TO THE POINT OF BEGINNING.

LESS AND EXCEPTING THE FOLLOWING 5 AREAS FROM THIS LEVEL 2):

AREA 1:

BEGINNING AT A POINT THAT IS N89°59'41"E 403.13 FEET AND SOUTH 167.32 FEET FROM THE NORTHWEST CORNER OF BLOCK 76, PLAT "A", SALT LAKE CITY SURVEY, SECTION 1, TOWNSHIP 1 SOUTH, RANGE 1 WEST, SALT LAKE AND MERIDIAN AT THE SALT LAKE CITY DATUM ELEVATION OF 4338.06 TO ELEVATION 4356.00 AND RUNNING THENCE EAST 20.17 FEET; THENCE SOUTH 11.15 FEET; THENCE WEST 20.17 FEET; THENCE NORTH 11.15 FEET TO THE POINT OF BEGINNING.

AREA 2:

BEGINNING AT A POINT THAT IS S00°01'48"E 285.23 FEET AND WEST 2.39 FEET FROM THE NORTHEAST CORNER OF BLOCK 76, PLAT "A", SALT LAKE CITY SURVEY, SECTION 1, TOWNSHIP 1 SOUTH, RANGE 1 WEST, SALT LAKE AND MERIDIAN AT THE SALT LAKE CITY DATUM ELEVATION OF 4338.06 TO ELEVATION 4356.00 AND RUNNING THENCE SOUTH 8.99 FEET; THENCE WEST 18.69 FEET; THENCE NORTH 8.99 FEET; THENCE EAST 18.69 FEET TO THE POINT OF BEGINNING.

AREA 3:

BEGINNING AT A POINT THAT IS S00°01'48"E 462.85 FEET AND WEST 4.32 FEET FROM THE NORTHEAST CORNER OF BLOCK 76, PLAT "A", SALT LAKE CITY SURVEY, SECTION 1, TOWNSHIP 1 SOUTH, RANGE 1 WEST, SALT LAKE AND MERIDIAN AT THE SALT LAKE CITY DATUM ELEVATION OF 4338.06 TO ELEVATION 4356.00 AND RUNNING THENCE SOUTH 15.70 FEET; THENCE

WEST 8.94 FEET; THENCE NORTH 15.70 FEET; THENCE EAST 8.94 FEET TO THE POINT OF BEGINNING.

AREA 4:

BEGINNING AT A POINT THAT IS S00°01'48"E 204.25 FEET AND WEST 3.96 FEET FROM THE NORTHEAST CORNER OF BLOCK 76, PLAT "A", SALT LAKE CITY SURVEY, SECTION 1, TOWNSHIP 1 SOUTH, RANGE 1 WEST, SALT LAKE AND MERIDIAN AT THE SALT LAKE CITY DATUM ELEVATION OF 4338.06 TO ELEVATION 4356.00 AND RUNNING THENCE WEST 22.30 FEET; THENCE SOUTH 8.44 FEET; THENCE EAST 0.17 FEET; THENCE SOUTH 4.67 FEET; THENCE EAST 3.10 FEET; THENCE NORTH 4.67 FEET; THENCE EAST 19.02 FEET; THENCE NORTH 8.44 FEET TO THE POINT OF BEGINNING.

AREA 5:

BEGINNING AT A POINT THAT IS S00°01'48"E 525.37 FEET AND WEST 4.03 FEET FROM THE NORTHEAST CORNER OF BLOCK 76, PLAT "A", SALT LAKE CITY SURVEY, SECTION 1, TOWNSHIP 1 SOUTH, RANGE 1 WEST, SALT LAKE AND MERIDIAN AT THE SALT LAKE CITY DATUM ELEVATION OF 4338.06 TO ELEVATION 4356.00 AND RUNNING THENCE WEST 22.37 FEET; THENCE SOUTH 8.44 FEET; THENCE EAST 22.37 FEET; THENCE NORTH 8.44 FEET TO THE POINT OF BEGINNING.

TOGETHER WITH (BLOCK 76 - LEVEL 3A – REVISED 12-07-09):

BEGINNING AT A POINT THAT IS S00°01'22"E 133.99 FEET FROM THE NORTHWEST CORNER OF BLOCK 76, PLAT "A", SALT LAKE CITY SURVEY, SECTION 1, TOWNSHIP 1 SOUTH, RANGE 1 WEST, SALT LAKE BASE AND MERIDIAN SAID POINT ALSO BEING A POINT ON THE EAST RIGHT OF WAY LINE OF WEST TEMPLE STREET AT THE SALT LAKE CITY DATUM ELEVATION OF 4356.00 AND ABOVE AND RUNNING THENCE EAST 96.67 FEET TO A 10.00 FOOT RADIUS CURVE TO THE LEFT 15.71 FEET (CHORD BEARING N45°00'00"E 14.14 FEET); THENCE NORTH 109.12 FEET TO A 14.88 FOOT RADIUS CURVE TO THE LEFT 23.37 FEET (CHORD BEARING N45°00'09"W 21.04 FEET) TO A POINT ON THE SOUTH RIGHT OF WAY LINE OF SOUTH TEMPLE STREET; THENCE N89°59'41"E ALONG SAID SOUTH RIGHT OF WAY LINE 47.92 FEET; THENCE SOUTH 105.46 FEET; THENCE EAST 29.96 FEET; THENCE SOUTH 38.81 FEET; THENCE EAST 125.72 FEET; THENCE NORTH 118.39 FEET; THENCE WEST 8.95 FEET; THENCE NORTH 3.08 FEET; THENCE N28°38'10"W 25.99 FEET TO A POINT ON SAID SOUTH RIGHT OF WAY LINE OF SOUTH TEMPLE STREET; THENCE N89°59'41"E ALONG SAID SOUTH RIGHT OF WAY LINE 110.15 FEET; THENCE S28°38'10"W 26.00 FEET; THENCE SOUTH 3.08 FEET; THENCE WEST 8.95 FEET; THENCE SOUTH 153.19 FEET; THENCE WEST 6.11 FEET; THENCE SOUTH 57.36 FEET TO A 60.83 FOOT NON-TANGENT RADIUS CURVE TO THE RIGHT, RADIUS POINT BEARS S27°21'34"W; THENCE ALONG THE ARC 24.22 FEET (CHORD BEARS S51°14'14"E 24.06 FEET) TO A COMPOUND 99.98 FOOT RADIUS CURVE, RADIUS POINT BEARS S51°10'51"W; THENCE ALONG THE ARC 70.99 FEET (CHORD BEARS S18°28'36"E 69.51 FEET); THENCE S77°07'00"E 11.17 FEET; THENCE

N12°52'50"E 0.92 FEET; THENCE S77°12'04"E 2.83 FEET; THENCE S12°55'43"W 0.92 FEET; THENCE S77°07'10"E 1.60 FEET; THENCE S12°53'03"W 2.50 FEET; THENCE S77°07'16"E 7.00 FEET; THENCE S78°01'43"E 66.60 FEET; THENCE S80°25'09"E 10.83 FEET; THENCE S81°57'54"E 65.76 FEET; THENCE S83°29'32"E 10.83 FEET; THENCE S85°29'01"E 61.27 FEET; THENCE N89°59'56"E 28.70 FEET TO A POINT ON THE WEST RIGHT OF WAY LINE OF MAIN STREET; THENCE S00°01'48"E ALONG SAID WEST RIGHT OF WAY LINE 51.67 FEET; THENCE N89°59'56"W 28.73 FEET; THENCE N83°53'23"W 59.94 FEET; THENCE N83°46'51"W 10.83 FEET; THENCE N82°01'41"W 79.37 FEET; THENCE N80°16'31"W 10.83 FEET; THENCE N79°40'59"W 65.72 FEET; THENCE N77°07'04"W 7.00 FEET; THENCE S12°52'36"W 2.15 FEET; THENCE N77°11'29"W 1.60 FEET; THENCE S12°52'50"W 1.27 FEET; THENCE N77°07'10"W 2.83 FEET; THENCE N12°52'50"E 1.26 FEET; THENCE N77°11'29"W 16.77 FEET TO A 70.53 FOOT NON-TANGENT RADIUS CURVE TO THE RIGHT, RADIUS POINT BEARS N55°49'03"W; THENCE ALONG THE ARC 11.24 FEET (CHORD BEARS S38°44'46"W 11.22 FEET) TO A COMPOUND 59.97 FOOT RADIUS CURVE, RADIUS POINT BEARS N46°17'27"W; THENCE ALONG THE ARC 12.19 FEET (CHORD BEARS S49°28'50"W 12.16 FEET); THENCE S24°00'00"E 34.79 FEET; THENCE SOUTH 91.63 FEET; THENCE WEST 1.33 FEET; THENCE SOUTH 29.50 FEET; THENCE EAST 0.62 FEET; THENCE SOUTH 27.92 FEET; THENCE EAST 20.10 FEET; THENCE SOUTH 2.00 FEET; THENCE WEST 5.44 FEET; THENCE SOUTH 89.77 FEET TO A POINT ON THE NORTH RIGHT OF WAY LINE OF 100 SOUTH STREET; THENCE N89°59'08"W ALONG SAID NORTH RIGHT OF WAY LINE 60.93 FEET; THENCE N00°01'16"W 207.58 FEET; THENCE N89°59'41"W 330.08 FEET TO A POINT ON SAID EAST RIGHT OF WAY LINE OF WEST TEMPLE STREET; THENCE N00°01'22"W ALONG SAID EAST RIGHT OF WAY LINE 318.72 FEET TO THE POINT OF BEGINNING.

TOGETHER WITH AREA 1:

BEGINNING AT A POINT THAT IS S00°01'48"E 123.22 FEET AND WEST 90.66 FEET FROM THE NORTHEAST CORNER OF BLOCK 76, PLAT "A", SALT LAKE CITY SURVEY, SECTION 1, TOWNSHIP 1 SOUTH, RANGE 1 WEST, SALT LAKE AND MERIDIAN AT THE SALT LAKE CITY DATUM ELEVATION OF 4356.00 AND ABOVE AND RUNNING THENCE SOUTH 22.00 FEET; THENCE WEST 22.00 FEET; THENCE NORTH 22.00 FEET; THENCE EAST 22.00 FEET TO THE POINT OF BEGINNING.

TOGETHER WITH (BLOCK 76 SUB LEVEL ELEVATION 96'-0" - REVISED 10-26-09):

BEGINNING AT A POINT THAT IS S00°01'22"E 131.62 FEET FROM THE NORTHWEST CORNER OF BLOCK 76, PLAT "A", SALT LAKE CITY SURVEY, SECTION 1, TOWNSHIP 1 SOUTH, RANGE 1 WEST, SALT LAKE BASE AND MERIDIAN SAID POINT ALSO BEING A POINT ON THE EAST RIGHT OF WAY LINE OF WEST TEMPLE STREET AT THE SALT LAKE CITY DATUM ELEVATION OF 4316.00 TO ELEVATION 4319.06 AND RUNNING THENCE EAST 96.58 FEET; THENCE NORTH 0.59 FEET TO A 7.03 FOOT NON-TANGENT RADIUS CURVE TO THE LEFT, RADIUS POINT BEARS N00°47'06"E; THENCE ALONG THE ARC 11.03 FEET (CHORD BEARING N45°50'10"E 9.93 FEET); THENCE EAST 0.50 FEET; THENCE NORTH 58.16 FEET; THENCE WEST

1.45 FEET; THENCE NORTH 8.18 FEET TO A 3.77 FOOT NON-TANGENT RADIUS CURVE TO THE LEFT, RADIUS POINT BEARS S86°20'22"W; THENCE ALONG THE ARC 5.47 FEET (CHORD BEARING N45°15'09"W 5.00 FEET); THENCE NORTH 41.63 FEET; THENCE WEST 1.67 FEET; THENCE NORTH 0.19 FEET TO A 5.79 FOOT NON-TANGENT RADIUS CURVE TO THE LEFT, RADIUS POINT BEARS N89°50'37"W; THENCE ALONG THE ARC 9.08 FEET (CHORD BEARING N44°42'52"W 8.18 FEET); THENCE WEST 0.25 FEET; THENCE NORTH 6.62 FEET TO A POINT ON THE SOUTH RIGHT OF WAY LINE OF SOUTH TEMPLE STREET; THENCE N89°59'41"E ALONG SAID SOUTH RIGHT OF WAY LINE 48.17 FEET; THENCE SOUTH 105.46 FEET; THENCE EAST 29.96 FEET; THENCE SOUTH 38.81 FEET; THENCE EAST 125.72 FEET; THENCE NORTH 118.39 FEET; THENCE WEST 8.95 FEET; THENCE NORTH 3.08 FEET; THENCE N28°38'10"W 25.99 FEET TO A POINT ON SAID SOUTH RIGHT OF WAY LINE OF SOUTH TEMPLE STREET; THENCE N89°59'41"E ALONG SAID SOUTH RIGHT OF WAY LINE 110.15 FEET; THENCE S28°38'10"W 26.00 FEET; THENCE SOUTH 3.08 FEET; THENCE WEST 8.95 FEET; THENCE SOUTH 118.39 FEET; THENCE EAST 29.37 FEET; THENCE SOUTH 16.81 FEET; THENCE WEST 10.03 FEET; THENCE N45°00'00"W 1.59 FEET; THENCE WEST 4.49 FEET; THENCE SOUTH 7.22 FEET; THENCE WEST 12.25 FEET; THENCE SOUTH 9.22 FEET; THENCE EAST 0.75 FEET; THENCE SOUTH 1.78 FEET; THENCE WEST 3.02 FEET; THENCE SOUTH 60.82 FEET TO A 61.27 FOOT NON-TANGENT RADIUS CURVE TO THE RIGHT, RADIUS POINT BEARS S32°57'23"W; THENCE ALONG SAID ARC 3.26 FEET (CHORD BEARS S55°31'09"E 3.26 FEET); THENCE EAST 57.31 FEET; THENCE SOUTH 60.00 FEET; THENCE EAST 151.77 FEET; THENCE N82°52'30"E 28.89 FEET; THENCE EAST 32.67 FEET; THENCE SOUTH 37.56 FEET; THENCE EAST 9.90 FEET; THENCE SOUTH 4.58 FEET; THENCE EAST 15.43 FEET TO A POINT ON THE WEST RIGHT OF WAY LINE OF MAIN STREET; THENCE S00°01'48"E ALONG SAID WEST RIGHT OF WAY LINE 86.30 FEET; THENCE WEST 25.15 FEET; THENCE NORTH 8.20 FEET; THENCE WEST 213.33 FEET; THENCE SOUTH 123.17 FEET; THENCE WEST 91.68 FEET; THENCE NORTH 87.91 FEET; THENCE N89°59'41"W 110.16 FEET; THENCE NORTH 280.58 FEET; THENCE WEST 220.07 FEET TO A POINT ON SAID EAST RIGHT OF WAY LINE OF WEST TEMPLE STREET; THENCE N00°01'22"W ALONG SAID EAST RIGHT OF WAY LINE 40.54 FEET TO THE POINT OF BEGINNING.

LESS AND EXCEPTING THE FOLLOWING 5 AREAS FROM THIS SUB LEVEL:

AREA 1:

BEGINNING AT A POINT THAT IS S00°01'22"E 349.16 FEET AND EAST 412.00 FEET FROM THE NORTHWEST CORNER OF BLOCK 76, PLAT "A", SALT LAKE CITY SURVEY, SECTION 1, TOWNSHIP 1 SOUTH, RANGE 1 WEST, SALT LAKE BASE AND MERIDIAN AT THE SALT LAKE CITY DATUM ELEVATION OF 4316.00 TO ELEVATION 4319.06 AND RUNNING THENCE EAST 10.00 FEET; THENCE SOUTH 10.00 FEET; THENCE WEST 10.00 FEET; THENCE NORTH 10.00 FEET TO THE POINT OF BEGINNING.

AREA 2:

BEGINNING AT A POINT THAT IS S00°01'22"E 349.16 FEET AND EAST 455.14 FEET FROM THE NORTHWEST CORNER OF BLOCK 76, PLAT "A", SALT LAKE CITY SURVEY, SECTION 1, TOWNSHIP 1 SOUTH, RANGE 1 WEST, SALT LAKE BASE AND MERIDIAN AT THE SALT LAKE CITY DATUM ELEVATION OF 4316.00 TO ELEVATION 4319.06 AND RUNNING THENCE EAST 20.00 FEET; THENCE SOUTH 20.00 FEET; THENCE WEST 20.00 FEET; THENCE NORTH 20.00 FEET TO THE POINT OF BEGINNING.

AREA 3:

BEGINNING AT A POINT THAT IS S00°01'22"E 364.16 FEET AND EAST 522.74 FEET FROM THE NORTHWEST CORNER OF BLOCK 76, PLAT "A", SALT LAKE CITY SURVEY, SECTION 1, TOWNSHIP 1 SOUTH, RANGE 1 WEST, SALT LAKE BASE AND MERIDIAN AT THE SALT LAKE CITY DATUM ELEVATION OF 4316.00 TO ELEVATION 4319.06 AND RUNNING THENCE EAST 19.25 FEET; THENCE SOUTH 20.00 FEET; THENCE WEST 19.25 FEET; THENCE NORTH 20.00 FEET TO THE POINT OF BEGINNING.

AREA 4:

BEGINNING AT A POINT THAT IS S00°01'22"E 364.16 FEET AND EAST 544.99 FEET FROM THE NORTHWEST CORNER OF BLOCK 76, PLAT "A", SALT LAKE CITY SURVEY, SECTION 1, TOWNSHIP 1 SOUTH, RANGE 1 WEST, SALT LAKE BASE AND MERIDIAN AT THE SALT LAKE CITY DATUM ELEVATION OF 4316.00 TO ELEVATION 4319.06 AND RUNNING THENCE EAST 16.25 FEET; THENCE SOUTH 20.00 FEET; THENCE WEST 16.25 FEET; THENCE NORTH 20.00 FEET TO THE POINT OF BEGINNING.

AREA 5:

BEGINNING AT A POINT THAT IS S00°01'22"E 377.16 FEET AND EAST 609.49 FEET FROM THE NORTHWEST CORNER OF BLOCK 76, PLAT "A", SALT LAKE CITY SURVEY, SECTION 1, TOWNSHIP 1 SOUTH, RANGE 1 WEST, SALT LAKE BASE AND MERIDIAN AT THE SALT LAKE CITY DATUM ELEVATION OF 4316.00 TO ELEVATION 4319.06 AND RUNNING THENCE EAST 8.00 FEET; THENCE SOUTH 8.00 FEET; THENCE WEST 8.00 FEET; THENCE NORTH 8.00 FEET TO THE POINT OF BEGINNING.

TOGETHER WITH (BLOCK 76 SUB LEVEL ELEVATION 95'-10" – REVISED 12-6-09):

BEGINNING AT A POINT THAT IS N00°01'48"W 165.13 FEET FROM THE SOUTHEAST CORNER OF BLOCK 76, PLAT "A", SALT LAKE CITY SURVEY, SECTION 1, TOWNSHIP 1 SOUTH, RANGE 1 WEST, SALT LAKE BASE AND MERIDIAN SAID POINT ALSO BEING A POINT ON THE WEST RIGHT OF WAY LINE OF MAIN STREET AT THE SALT LAKE CITY DATUM ELEVATION OF 4315.83 TO ELEVATION 4319.06 AND RUNNING THENCE WEST 4.65 FEET; THENCE SOUTH 13.10 FEET; THENCE WEST 0.47 FEET; THENCE NORTH 7.25 FEET; THENCE WEST 5.13 FEET; THENCE S45°00'00"W 2.36 FEET; THENCE WEST 18.19 FEET; THENCE S45°00'00"W 4.55 FEET; THENCE SOUTH 1.21 FEET; THENCE S45°00'00"W 9.78 FEET; THENCE WEST 6.28

FEET; THENCE S45°00'00"W 4.80 FEET; THENCE WEST 2.50 FEET; THENCE S45°00'00"W 3.93 FEET; THENCE NORTH 39.50 FEET; THENCE EAST 30.00 FEET; THENCE NORTH 47.30 FEET; THENCE EAST 25.16 FEET TO A POINT ON SAID WEST RIGHT OF WAY LINE; THENCE S00°01'48"E ALONG SAID WEST RIGHT OF WAY LINE 8.30 FEET; THENCE WEST 7.74 FEET; THENCE SOUTH 13.08 FEET; THENCE EAST 7.75 FEET TO A POINT ON SAID WEST RIGHT OF WAY LINE; THENCE S00°01'48"E ALONG SAID WEST RIGHT OF WAY LINE 7.88 FEET; THENCE WEST 13.25 FEET; THENCE SOUTH 15.71 FEET; THENCE EAST 13.25 FEET TO A POINT ON SAID WEST RIGHT OF WAY LINE; THENCE S00°01'48"E ALONG SAID WEST RIGHT OF WAY LINE 16.80 FEET TO THE POINT OF BEGINNING.

TOGETHER WITH (BLOCK 76 - SUB LEVEL ELEVATION 95'-0-3/4" – REVISED 6-30-09):

BEGINNING AT A POINT THAT IS N00°01'48"W 321.02 FEET FROM THE SOUTHEAST CORNER OF BLOCK 76, PLAT "A", SALT LAKE CITY SURVEY, SECTION 1, TOWNSHIP 1 SOUTH, RANGE 1 WEST, SALT LAKE BASE AND MERIDIAN SAID POINT ALSO BEING A POINT ON THE WEST RIGHT OF WAY LINE OF MAIN STREET AT THE SALT LAKE CITY DATUM ELEVATION OF 4315.06 TO ELEVATION 4319.06 AND RUNNING THENCE WEST 15.43 FEET; THENCE NORTH 4.58 FEET; THENCE WEST 9.93 FEET; THENCE NORTH 40.06 FEET; THENCE EAST 25.33 FEET TO A POINT ON SAID WEST RIGHT OF WAY LINE; THENCE S00°01'48"E ALONG SAID WEST RIGHT OF WAY LINE 44.65 FEET TO THE POINT OF BEGINNING.

TOGETHER WITH (BLOCK 76 - SUB LEVEL ELEVATION 94'-6" - REVISED 12-29-09):

BEGINNING AT A POINT THAT IS N00°01'48"W 112.99 FEET FROM THE SOUTHEAST CORNER OF BLOCK 76, PLAT "A", SALT LAKE CITY SURVEY, SECTION 1, TOWNSHIP 1 SOUTH, RANGE 1 WEST, SALT LAKE BASE AND MERIDIAN AT THE SALT LAKE CITY DATUM ELEVATION OF 4314.50 TO ELEVATION 4319.06 AND RUNNING THENCE N89°59'34"W 55.22 FEET; THENCE NORTH 13.46 FEET; THENCE EAST 27.65 FEET; THENCE SOUTH 2.00 FEET; THENCE EAST 27.56 FEET; THENCE S00°01'48"E 11.47 FEET TO THE POINT OF BEGINNING.

TOGETHER WITH THE FOLLOWING 5 AREAS (BLOCK 76-SUB LEVEL ELEVATION 94'-0"-REVISED 12-29-09)

AREA 1:

BEGINNING AT A POINT THAT IS S00°01'22"E 349.16 FEET AND EAST 412.00 FEET FROM THE NORTHWEST CORNER OF BLOCK 76, PLAT "A", SALT LAKE CITY SURVEY, SECTION 1, TOWNSHIP 1 SOUTH, RANGE 1 WEST, SALT LAKE BASE AND MERIDIAN AT THE SALT LAKE CITY DATUM ELEVATION OF 4314.00 TO ELEVATION 4319.06 AND RUNNING THENCE EAST 10.00 FEET; THENCE SOUTH 10.00 FEET; THENCE WEST 10.00 FEET; THENCE NORTH 10.00 FEET TO THE POINT OF BEGINNING.

AREA 2:

BEGINNING AT A POINT THAT IS S00°01'22"E 349.16 FEET AND EAST 455.14 FEET FROM THE NORTHWEST CORNER OF BLOCK 76, PLAT "A", SALT LAKE CITY SURVEY, SECTION 1, TOWNSHIP 1 SOUTH, RANGE 1 WEST, SALT LAKE BASE AND MERIDIAN AT THE SALT LAKE CITY DATUM ELEVATION OF 4314.00 TO ELEVATION 4319.06 AND RUNNING THENCE EAST 20.00 FEET; THENCE SOUTH 20.00 FEET; THENCE WEST 20.00 FEET; THENCE NORTH 20.00 FEET TO THE POINT OF BEGINNING.

AREA 3:

BEGINNING AT A POINT THAT IS S00°01'22"E 364.16 FEET AND EAST 522.74 FEET FROM THE NORTHWEST CORNER OF BLOCK 76, PLAT "A", SALT LAKE CITY SURVEY, SECTION 1, TOWNSHIP 1 SOUTH, RANGE 1 WEST, SALT LAKE BASE AND MERIDIAN AT THE SALT LAKE CITY DATUM ELEVATION OF 4314.00 TO ELEVATION 4319.06 AND RUNNING THENCE EAST 19.25 FEET; THENCE SOUTH 20.00 FEET; THENCE WEST 19.25 FEET; THENCE NORTH 20.00 FEET TO THE POINT OF BEGINNING.

AREA 4:

BEGINNING AT A POINT THAT IS S00°01'22"E 364.16 FEET AND EAST 544.99 FEET FROM THE NORTHWEST CORNER OF BLOCK 76, PLAT "A", SALT LAKE CITY SURVEY, SECTION 1, TOWNSHIP 1 SOUTH, RANGE 1 WEST, SALT LAKE BASE AND MERIDIAN AT THE SALT LAKE CITY DATUM ELEVATION OF 4314.00 TO ELEVATION 4319.06 AND RUNNING THENCE EAST 16.25 FEET; THENCE SOUTH 20.00 FEET; THENCE WEST 16.25 FEET; THENCE NORTH 20.00 FEET TO THE POINT OF BEGINNING.

AREA 5:

BEGINNING AT A POINT THAT IS S00°01'22"E 377.16 FEET AND EAST 609.49 FEET FROM THE NORTHWEST CORNER OF BLOCK 76, PLAT "A", SALT LAKE CITY SURVEY, SECTION 1, TOWNSHIP 1 SOUTH, RANGE 1 WEST, SALT LAKE BASE AND MERIDIAN AT THE SALT LAKE CITY DATUM ELEVATION OF 4314.00 TO ELEVATION 4319.06 AND RUNNING THENCE EAST 8.00 FEET; THENCE SOUTH 8.00 FEET; THENCE WEST 8.00 FEET; THENCE NORTH 8.00 FEET TO THE POINT OF BEGINNING.

TOGETHER WITH (BLOCK 76 - SUB LEVEL ELEVATION 85'-0" – REVISED 6-30-09):

BEGINNING AT A POINT THAT IS N89°59'08"W 216.16 FROM THE SOUTHEAST CORNER OF BLOCK 76, PLAT "A", SALT LAKE CITY SURVEY, SECTION 1, TOWNSHIP 1 SOUTH, RANGE 1 WEST, SALT LAKE BASE AND MERIDIAN SAID POINT ALSO BEING A POINT ON THE NORTH RIGHT OF WAY LINE OF 100 SOUTH STREET AT THE SALT LAKE CITY DATUM ELEVATION OF 4305.00 TO ELEVATION 4319.06 AND RUNNING THENCE N89°59'08"W ALONG SAID NORTH RIGHT OF WAY LINE 114.08 FEET; THENCE N00°01'16"W 52.17 FEET; THENCE EAST 8.44 FEET; THENCE NORTH 12.75 FEET; THENCE EAST 22.00 FEET; THENCE NORTH 8.46 FEET; THENCE EAST 7.12 FEET; THENCE NORTH 2.42 FEET; THENCE WEST 2.25 FEET;

THENCE NORTH 8.04 FEET; THENCE EAST 32.34 FEET; THENCE SOUTH 8.00 FEET; THENCE WEST 5.55 FEET; THENCE SOUTH 2.42 FEET; THENCE EAST 4.69 FEET; THENCE SOUTH 21.82 FEET; THENCE WEST 2.06 FEET; THENCE SOUTH 9.08 FEET; THENCE EAST 3.48 FEET; THENCE SOUTH 4.94 FEET; THENCE WEST 1.42 FEET; THENCE SOUTH 31.30 FEET; THENCE EAST 47.30 FEET; THENCE SOUTH 6.30 FEET TO THE POINT OF BEGINNING.

TOGETHER WITH (BLOCK 76 - SUB LEVEL 98'-8" BELOW NORDSTROM):

BEGINNING AT A POINT THAT IS S00°01'22"E 172.16 FEET FROM THE NORTHWEST CORNER OF BLOCK 76, PLAT "A", SALT LAKE CITY SURVEY, SECTION 1, TOWNSHIP 1 SOUTH, RANGE 1 WEST, SALT LAKE BASE AND MERIDIAN AT THE SALT LAKE CITY DATUM ELEVATION 4318.65 TO ELEVATION 4319.06 AND RUNNING EAST 220.07 FEET; THENCE SOUTH 280.58 FEET; THENCE N89°59'41"W 219.96 FEET TO A POINT ON THE EAST RIGHT OF WAY LINE OF WEST TEMPLE STREET; THENCE N00°01'22"W ALONG SAID EAST RIGHT OF WAY LINE 280.56 FEET TO THE POINT OF BEGINNING.

TOGETHER WITH (BLOCK 76 - SUB LEVEL - NORDSTROM ENTRY AREA REVISED 3-27-10):

BEGINNING AT A POINT THAT IS S00°01'22"E 241.99 FEET AND EAST 0.37 FEET FROM THE NORTHWEST CORNER OF BLOCK 76, PLAT "A", SALT LAKE CITY SURVEY, SECTION 1, TOWNSHIP 1 SOUTH, RANGE 1 WEST, SALT LAKE AND MERIDIAN AT THE SALT LAKE CITY DATUM ELEVATION 4305.58 TO ELEVATION 4318.65 AND RUNNING EAST 1.83 FEET; THENCE SOUTH 7.17 FEET; THENCE EAST 8.25 FEET; THENCE SOUTH 10.00 FEET; THENCE EAST 9.67 FEET; THENCE SOUTH 22.17 FEET; THENCE EAST 6.67 FEET; THENCE SOUTH 17.83 FEET; THENCE EAST 8.08 FEET; THENCE SOUTH 34.17 FEET; THENCE WEST 22.67 FEET; THENCE SOUTH 6.96 FEET; WEST 1.67 FEET; THENCE SOUTH 7.00 FEET; THENCE EAST 1.67 FEET; THENCE SOUTH 31.71 FEET; THENCE WEST 9.96 FEET; THENCE SOUTH 11.42 FEET; THENCE WEST 1.88 FEET; THENCE NORTH 28.25 FEET; THENCE EAST 0.67 FEET; THENCE NORTH 34.00 FEET; THENCE EAST 2.56 FEET; THENCE NORTH 27.75 FEET; THENCE WEST 2.73 FEET; THENCE NORTH 9.17 FEET; THENCE WEST 0.50 FEET; THENCE NORTH 49.25 FEET TO THE POINT OF BEGINNING.

TOGETHER WITH (BLOCK 76 - SUB LEVEL - NORDSTROM WEST FACE OF BUILDING):

BEGINNING AT A POINT ON THE EAST RIGHT OF WAY LINE OF WEST TEMPLE STREET SAID POINT IS S00°01'22"E 177.16 FEET FROM THE NORTHWEST CORNER OF BLOCK 76, PLAT "A", SALT LAKE CITY SURVEY, SECTION 1, TOWNSHIP 1 SOUTH, RANGE 1 WEST, SALT LAKE AND MERIDIAN AT THE TOP OF AN EXISTING SIDEWALK AT THE SALT LAKE CITY DATUM ELEVATION 4307.33 TO ELEVATION 4318.65 AND RUNNING EAST 3.48 FEET AT ELEVATION 4307.33; THENCE SOUTH 47.75 FEET TO ELEVATION 4306.67; THENCE WEST 2.42 FEET AT ELEVATION

4306.67; THENCE SOUTH 17.08 FEET TO ELEVATION 4306.43; THENCE WEST 0.67 FEET AT ELEVATION 4306.43; THENCE SOUTH 49.25 FEET TO ELEVATION 4305.75; THENCE EAST 0.50 FEET AT ELEVATION 4305.75; THENCE SOUTH 9.17 FEET TO ELEVATION 4305.63; THENCE EAST 2.73 FEET AT ELEVATION 4305.63; THENCE SOUTH 27.75 FEET TO ELEVATION 4305.57; THENCE WEST 2.56 FEET AT ELEVATION 4305.57; THENCE SOUTH 34.00 FEET TO ELEVATION 4305.17; THENCE WEST 0.67 FEET AT ELEVATION 4305.17; THENCE SOUTH 28.25 FEET TO A POINT AT THE NORTH END OF A PARKING ENTRANCE AT ELEVATION 4304.83; THENCE EAST 2.67 FEET AT ELEVATION 4304.83; THENCE VERTICAL TO ELEVATION 4313.46; THENCE CONTINUING HORIZONTALLY ALONG THE TOP OF SAID PARKING ENTRANCE SOUTH 27.50 FEET AT SAID ELEVATION 4313.46 TO THE SOUTH END OF SAID PARKING ENTRANCE; THENCE VERTICAL TO ELEVATION 4304.46; THENCE WEST 1.25 FEET AT ELEVATION 4304.46; THENCE SOUTH 34.81 FEET TO ELEVATION 4304.91; THENCE WEST 1.71 FEET AT ELEVATION 4304.91; THENCE N00°01'22"W TO THE SOUTH END OF SAID PARKING ENTRANCE 34.81 FEET TO ELEVATION 4304.46; THENCE VERTICAL TO ELEVATION 4313.46; THENCE CONTINUING HORIZONTALLY ALONG THE TOP OF SAID PARKING ENTRANCE N00°01'22"W 27.50 FEET AT SAID ELEVATION 4313.46 TO THE NORTH END OF SAID PARKING ENTRANCE; THENCE VERTICAL TO ELEVATION 4304.83; THENCE N00°01'22"W 62.25 FEET TO ELEVATION 4305.57; THENCE N00°01'22"W 27.75 FEET TO ELEVATION 4305.63; THENCE N00°01'22"W 123.25 FEET TO ELEVATION 4307.33 AND THE POINT OF BEGINNING.

TOGETHER WITH (BLOCK 76 - SUB LEVEL - NORDSTROM NORTH FACE OF BUILDING):

BEGINNING AT A POINT THAT IS S00°01'22"E 172.16 FEET FROM THE NORTHWEST CORNER OF BLOCK 76, PLAT "A", SALT LAKE CITY SURVEY, SECTION 1, TOWNSHIP 1 SOUTH, RANGE 1 WEST, SALT LAKE AND MERIDIAN AT THE TOP OF AN EXISTING SIDEWALK AT THE SALT LAKE CITY DATUM ELEVATION 4307.33 TO ELEVATION 4318.65 AND RUNNING EAST 15.33 FEET TO ELEVATION 4307.75; THENCE VERTICAL TO ELEVATION 4308.24; THENCE EAST 23.03 FEET TO ELEVATION 4314.80; THENCE EAST 181.70 FEET TO ELEVATION 4316.00; THENCE SOUTH 3.67 FEET AT ELEVATION 4316.00; THENCE WEST 30.00 FEET AT ELEVATION 4316.00; THENCE NORTH 1.17 FEET AT ELEVATION 4316.00; THENCE WEST 63.00 FEET TO ELEVATION 4315.31; THENCE SOUTH 3.25 FEET AT ELEVATION 4315.31; THENCE WEST 27.00 FEET TO ELEVATION 4315.32; THENCE NORTH 3.25 FEET AT ELEVATION 4315.32; THENCE WEST 62.25 FEET TO ELEVATION 4314.80; THENCE WEST 0.75 FEET TO ELEVATION 4314.65; THENCE SOUTH 2.50 FEET AT ELEVATION 4314.65; THENCE WEST 21.74 FEET TO ELEVATION 4308.24; THENCE VERTICAL TO ELEVATION 4307.75; THENCE WEST 15.33 FEET TO ELEVATION 4307.33; THENCE N00°01'22"W 5.00 FEET AT ELEVATION 4307.33 TO THE POINT OF BEGINNING.

TOGETHER WITH (BLOCK 76 - SUB LEVEL - NORDSTROM SOUTHWEST STAIRWELL 2 - REVISED 3-27-10):

BEGINNING AT A POINT THAT IS S00°01'22"E 450.91 FEET AND EAST 1.71 FEET FROM THE NORTHWEST CORNER OF BLOCK 76, PLAT "A", SALT LAKE CITY SURVEY, SECTION 1, TOWNSHIP 1 SOUTH, RANGE 1 WEST, SALT LAKE AND MERIDIAN AT THE TOP OF AN EXISTING SIDEWALK AT THE SALT LAKE CITY DATUM ELEVATION 4304.75; THENCE VERTICAL TO ELEVATION 4302.50; THENCE EAST 6.08 FEET AT ELEVATION 4302.50; THENCE VERTICAL TO ELEVATION 4303.15; THENCE EAST 7.42 FEET TO ELEVATION 4307.55; THENCE EAST 5.71 FEET AT ELEVATION 4307.55; THENCE NORTH 12.25 FEET AT ELEVATION 4307.55; THENCE WEST 5.71 FEET AT ELEVATION 4307.55; THENCE WEST 7.42 FEET TO ELEVATION 4312.18; THENCE WEST 6.08 FEET AT ELEVATION 4312.18; THENCE SOUTH 12.25 FEET AT ELEVATION 4312.18; THENCE EAST 6.08 FEET AT ELEVATION 4312.18; THENCE NORTH 6.33 FEET AT ELEVATION 4312.18; THENCE EAST 7.42 FEET TO ELEVATION 4307.55; THENCE WEST 7.42 FEET TO ELEVATION 4303.15; THENCE VERTICAL TO ELEVATION 4302.50; THENCE WEST 6.08 FEET AT ELEVATION 4302.50; THENCE VERTICAL TO ELEVATION 4304.79; THENCE SOUTH ALONG THE TOP OF SAID EXISTING SIDEWALK 6.33 FEET TO ELEVATION 4304.75 AND THE POINT OF BEGINNING.

THE IMMEDIATELY PRECEDING VOLUME OF SPACE INCLUDES ONLY THE AIR SPACE BETWEEN THE STATED ELEVATIONS AND ELEVATION 4318.65.

TOGETHER WITH (BLOCK 76 - SUB LEVEL - NORDSTROM NORTHWEST STAIRWELL 3 - REVISED 3-27-10):

BEGINNING AT A POINT THAT IS S00°01'22"E 177.16 FEET AND EAST 5.11 FEET FROM THE NORTHWEST CORNER OF BLOCK 76, PLAT "A", SALT LAKE CITY SURVEY, SECTION 1, TOWNSHIP 1 SOUTH, RANGE 1 WEST, SALT LAKE AND MERIDIAN AT THE TOP OF AN EXISTING SIDEWALK AT THE SALT LAKE CITY DATUM ELEVATION 4307.51; THENCE VERTICAL TO ELEVATION 4305.55; THENCE SOUTH 5.75 FEET AT ELEVATION 4305.55; THENCE SOUTH 9.77 FEET TO ELEVATION 4310.98; THENCE SOUTH 4.70 FEET AT ELEVATION 4310.98; THENCE EAST 10.58 FEET AT ELEVATION 4310.98; THENCE NORTH 4.70 FEET AT ELEVATION 4310.98; THENCE NORTH 6.98 FEET TO ELEVATION 4316.12; THENCE NORTH 8.54 FEET AT ELEVATION 4316.12; THENCE WEST 10.58 FEET AT ELEVATION 4316.12; SOUTH 8.54 FEET AT ELEVATION 4316.12; THENCE EAST 5.38 FEET AT ELEVATION 4316.12; THENCE SOUTH 6.98 FEET TO ELEVATION 4310.98; THENCE NORTH 9.77 FEET TO ELEVATION 4305.55; THENCE NORTH 5.75 FEET AT ELEVATION 4305.55; THENCE VERTICAL TO ELEVATION 4307.65; THENCE WEST 5.38 FEET TO ELEVATION 4307.51 AND THE POINT OF BEGINNING.

THE IMMEDIATELY PRECEDING VOLUME OF SPACE INCLUDES ONLY THE AIR SPACE BETWEEN THE STATED ELEVATIONS AND ELEVATION 4318.65.

TOGETHER WITH (THE MAIN STREET BRIDGE. THE LEGAL DESCRIPTION OF AIR SPACE RIGHTS FOR THE PURPOSE OF CONSTRUCTION OF A SKYBRIDGE

CROSSING MAIN STREET, BETWEEN BLOCKS 75 AND 76 OF THE SALT LAKE CITY, UTAH):

ALL OF THE AIR SPACE WHICH IS LOCATED ABOVE A PLANE WITH AN ELEVATION OF 4334 FEET, SALT LAKE CITY DATUM AND BELOW A PLANE WITH ON ELEVATION OF 4368 FEET, SALT LAKE CITY DATUM, FOR THE FOLLOWING DESCRIPTION OF THE ROAD RIGHT-OF-WAY OF MAIN STREET, NORTH OF 100 SOUTH STREET AND SOUTH OF SOUTH TEMPLE STREET AND ADJACENT TO LOT 1, BLOCK 76, PLAT A OF THE SALT LAKE CITY SURVEY AND ADJACENT TO LOT 3, BLOCK 75, PLAT A OF THE SALT LAKE CITY SURVEY IN SALT LAKE CITY, UTAH:

BEGINNING AT A POINT THAT IS SOUTH 89°58'36" WEST ALONG THE MONUMENT LINE 726.26 FEET AND SOUTH 432.40 FEET FROM THE SALT LAKE CITY MONUMENT LOCATED IN THE INTERSECTION OF STATE STREET AND SOUTH TEMPLE STREET (BASIS OF BEARING NORTH 89°58'36" EAST ALONG THE MONUMENT LINE ON SOUTH TEMPLE STREET); THENCE SOUTH 00'09'57" WEST ALONG THE WESTERLY LINE OF SAID LOT 3 OF BLOCK 75, 35.13 FEET, THENCE SOUTH 89°59'32" WEST 130.94 FEET TO A POINT ON THE EASTERLY LINE OF SAID LOT 1 OF BLOCK 76; THENCE NORTH 00°01'21" WEST ALONG SAID EASTERLY LINE 35.13 FEET; THENCE NORTH 89°59'38" EAST 131.06 FEET TO THE POINT OF BEGINNING.

EXCEPTING THEREFROM SUCH AREA AS IS CURRENTLY OCCUPIED BY THE TRAX LIGHT RAIL POLES, CATENARIES, WIRING AND RELATED EQUIPMENT OWNED AND/OR OPERATED BY THE UTAH TRANSIT AUTHORITY.

EXHIBIT B
LEGAL DESCRIPTION - DEMISED PREMISES
(Macy Parcel (10/26/2009))

BEGINNING AT A POINT THAT IS S00°09'35"W 84.41 FEET FROM THE NORTHWEST CORNER OF LOT 5, BLOCK 75, PLAT "A", SALT LAKE CITY SURVEY, SECTION 6, TOWNSHIP 1 SOUTH, RANGE 1 EAST, SALT LAKE BASE AND MERIDIAN AT THE SALT LAKE CITY DATUM ELEVATION 4319.58 AND ABOVE AND RUNNING THENCE N89°59'16"E 196.33 FEET; THENCE S00°09'35"W 1.58 FEET; THENCE EAST 90.38 FEET; THENCE SOUTH 76.94 FEET; THENCE EAST 0.10 FEET; THENCE SOUTH 104.23 FEET; THENCE WEST 290.32 FEET; THENCE N00°09'35"E 1.93 FEET; THENCE S89°58'44"W 1.10 FEET; THENCE N00°09'35"E 180.78 FEET; THENCE N89°59'16"E 4.10 FEET TO THE POINT OF BEGINNING.

CONTAINS 53,053.40 SQ. FT. OR 1.22 ACRES.

AFFECTS THE FOLLOWING TAX ID NUMBERS, OR A PORTION THEREOF:

16-06-101-028-0000

16-06-101-024-0000

15-01-227-058-0000

15-01-227-033-0000

15-01-227-053-0000

15-01-227-044-0000

15-01-227-045-0000