

When Recorded please return to:
 Salt Lake City Public Utilities
 Attention: Karryn Greenleaf
 1530 South West Temple
 Salt Lake City, Utah 84115
 Parcel ID 27-24-402-001; 24-25-426-002
 33-01-300-005

10927848
 04/05/2010 02:38 PM \$0.00
 Book - 9815 Pg - 6126-6129
GARY W. OTT
 RECORDER, SALT LAKE COUNTY, UTAH
 SL CITY PUBLIC UTILITIES
 PO BOX 145528
 SLC UT 84115
 BY: KSR, DEPUTY - WI 4 P.

MEMORANDUM OF UTILITY PERMIT


NOTICE IS HEREBY GIVEN of that certain Utility Permit (the "Permit") made and entered into as of March 30, 2010, between Salt Lake City Corporation, 1530 South West Temple, Salt Lake City, Utah 84105 ("City") and **PacificCorp**, an Oregon corporation, whose principal place of business is located at 1407 West North Temple, Salt Lake City Utah, 84140 hereinafter ("Permittee") on file with the Salt Lake City Recorder's office.

For the consideration set out in the Permit, City has granted license to Permittee to encroach on City's property for the construction, operation, maintenance, repair, and replacement of an overhead 345 kV, existing 138kV and 345 kV transmission line, known as the 90th South-Camp Williams line.

Said Permit affects the property known as the Jordan and Salt Lake City Canal and is described in the attached Exhibits "A, B and C"


Dated April 2, 2010

Salt Lake City Corporation,
 a Utah municipal corporation


 Karryn Greenleaf
 Canyon Water Rights and Property Coordinator

STATE OF UTAH)
) ss.
 County of Salt Lake)

The foregoing instrument was acknowledged before me this day of April 2, 2010, by Karryn Greenleaf, in her capacity as Canyon Water Rights and Property Coordinator of SALT LAKE CITY CORPORATION, a municipal corporation of the State of Utah.



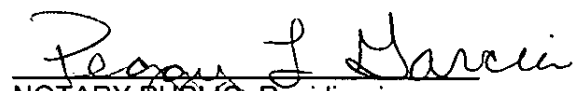

 NOTARY PUBLIC, Residing in
 Salt Lake County, Utah

EXHIBIT "A"

PARCEL#: 27-24-402-003

THE BASIS OF BEARINGS FOR THIS DESCRIPTION IS SOUTH 89°45'44" EAST BETWEEN THE FOUND WEST QUARTER CORNER OF SECTION 24, TOWNSHIP 3 SOUTH, RANGE 1 WEST, SALT LAKE BASE AND MERIDIAN AND THE FOUND CENTER SECTION MONUMENT FOR SAID SECTION 24.

BEGINNING AT A POINT ON THE SOUTH RIGHT OF WAY LINE OF 11400 SOUTH STREET AND THE EASTERLY BOUNDARY LINE OF THE UTAH POWER AND LIGHT COMPANY CORRIDOR, RECORDED AS ENTRY NO. 2722205 IN BOOK 3905 AT PAGE 169 IN THE OFFICIAL RECORDS OF THE SALT LAKE COUNTY RECORDERS OFFICE, SAID POINT BEING SOUTH 89°45'44" EAST ALONG THE SECTION LINE, 856.80 FEET AND SOUTH 81.66 FEET FROM THE CENTER OF SECTION 24, TOWNSHIP 3 SOUTH, RANGE 1 WEST, SALT LAKE BASE AND MERIDIAN AND RUNNING THENCE SOUTH 00°04'14" WEST ALONG SAID UTAH POWER AND LIGHT CORRIDOR, 137.32 FEET MORE OR LESS, TO THE SOUTHEASTERLY RIGHT OF WAY LINE OF THE JORDAN AND SALT LAKE CITY CANAL AS RECORDED ON MARCH 11, 1882 IN BOOK "S" ON PAGES 745-746 IN THE OFFICIAL RECORDS OF THE SALT LAKE COUNTY RECORDERS OFFICE (A 66.00 FOOT WIDE RIGHT OF WAY BEING 41.25 FEET ON THE WESTERLY AND 24.75 FEET ON THE EASTERLY SIDE THEREOF); THENCE ALONG SAID CANAL RIGHT OF WAY LINE THE FOLLOWING THREE (3) CALLS: 1) SOUTH 22°45'05" WEST 260.88 FEET; 2) SOUTH 18°24'22" WEST 187.39 FEET (3) SOUTH 20°41'30" WEST 69.44 FEET TO THE WESTERLY BOUNDARY LINE OF SAID UTAH POWER AND LIGHT CORRIDOR; THENCE NORTH 00°04'14" EAST ALONG SAID WESTERLY BOUNDARY LINE, 201.00 FEET MORE OR LESS, TO THE NORTHWESTERLY RIGHT OF WAY LINE OF THE JORDAN AND SALT LAKE CITY CANAL; THENCE ALONG SAID CANAL THE FOLLOWING THREE (3) CALLS: 1) NORTH 18°24'22" EAST 68.48 FEET; 2) NORTH 22°45'05" EAST 356.81 FEET (3) 29.30 FEET ALONG THE ARC OF A 303.72 FOOT NON-TANGENT RADIUS CURVE TO THE RIGHT (CHORD BEARS NORTH 27°44'03" EAST 29.29 FEET) TO THE SOUTHERLY RIGHT OF WAY LINE OF SAID 11400 SOUTH STREET; THENCE SOUTH 88°33'51" EAST ALONG SAID SOUTH RIGHT OF WAY LINE, 11.28 FEET TO THE EASTERLY BOUNDARY OF SAID UTAH POWER AND LIGHT CORRIDOR AND THE POINT OF BEGINNING.

CONTAINS 0.76 ACRES OR 33,148 SF MORE OR LESS

Exhibit "B"

PARCEL#: 27-25-426-002

THE BASIS OF BEARINGS FOR THIS DESCRIPTION IS NORTH 89°32'22" WEST BETWEEN THE FOUND NORTHEAST CORNER OF SECTION 25, TOWNSHIP 3 SOUTH, RANGE 1 WEST, SALT LAKE BASE AND MERIDIAN AND THE FOUND NORTH QUARTER CORNER MONUMENT FOR SAID SECTION 25.

BEGINNING AT A POINT ON THE EASTERLY BOUNDARY LINE OF THE UTAH POWER AND LIGHT PROPERTY AND THE NORTHEASTERLY RIGHT OF WAY LINE OF THE JORDAN AND SALT LAKE CITY CANAL (A 66.00 FOOT WIDE RIGHT OF WAY), SAID POINT BEING NORTH 89°32'22" WEST 1078.17 FEET ALONG THE SECTION LINE AND SOUTH 2497.63 FEET FROM THE NORTHEAST CORNER OF SECTION 25, TOWNSHIP 3 SOUTH, RANGE 1 WEST, SALT LAKE BASE AND MERIDIAN AND RUNNING THENCE SOUTH 09°01'06" EAST ALONG SAID EASTERLY BOUNDARY LINE, 220.79 FEET, MORE OR LESS, TO THE SOUTHWESTERLY RIGHT OF WAY LINE OF SAID CANAL; THENCE ALONG SAID RIGHT OF WAY LINE NORTH 26°24'41" WEST 425.22 FEET; THENCE ALONG SAID RIGHT OF WAY, 77.85 FEET ALONG THE ARC OF A 67.00 FOOT TANGENT RADIUS CURVE TO THE LEFT (CHORD BEARS NORTH 59°41'49" WEST 73.54 FEET) TO THE WESTERLY BOUNDARY LINE OF SAID UTAH POWER AND LIGHT PROPERTY; THENCE NORTH 09°01'06" WEST 66.18 FEET, MORE OR LESS, TO THE NORTHERLY RIGHT OF WAY LINE OF SAID CANAL; THENCE ALONG SAID NORTHERLY RIGHT OF WAY 161.49 FEET ALONG THE ARC OF A 133.00 FOOT NON-TANGENT CURVE TO THE RIGHT (CHORD BEARS SOUTH 61°11'48" EAST 151.75 FEET); THENCE ALONG SAID CANAL RIGHT OF WAY SOUTH 26°24'41" EAST 214.51 FEET TO THE POINT OF BEGINNING.

CONTAINS 0.67 ACRES OR 29,010 SF MORE OR LESS

Exhibit "C"

PARCEL#: 33-01-300-001

DESCRIPTION:

THE BASIS OF BEARINGS FOR THIS DESCRIPTION IS SOUTH 00°52'34" WEST FROM THE FOUND MONUMENT AT THE NORTHWEST CORNER OF SECTION 1, TOWNSHIP 4 SOUTH, RANGE 1 WEST, SALT LAKE BASE AND MERIDIAN TO THE FOUND MONUMENT AT THE WEST QUARTER CORNER OF SAID SECTION 1.

BEGINNING AT A POINT ON THE NORTH RIGHT OF WAY LINE OF THE JORDAN AND SALT LAKE CITY CANAL (A 66.00 FOOT RIGHT OF WAY) AND THE WESTERLY RIGHT OF WAY LINE OF THE UTAH POWER AND LIGHT EASEMENT RECORDED AS ENTRY NO. 2744191 IN BOOK 3975 AT PAGE 0074 OF THE OFFICIAL RECORDS OF THE SALT LAKE COUNTY RECORDERS OFFICE, SAID POINT BEING SOUTH 89°34'44" EAST ALONG THE SECTION LINE, 1626.48 AND SOUTH 441.09 FEET FROM THE WEST QUARTER CORNER OF SECTION 1, TOWNSHIP 4 SOUTH, RANGE 1 WEST, SALT LAKE BASE AND MERIDIAN AND RUNNING THENCE SOUTH 77°07'30" EAST ALONG THE NORTH RIGHT OF WAY LINE OF THE JORDAN AND SALT LAKE CITY CANAL, 199.96 FEET TO THE EASTERLY RIGHT OF WAY LINE OF SAID UTAH POWER AND LIGHT EASEMENT; THENCE SOUTH 35°55'25" WEST TO THE SOUTHERN RIGHT OF WAY LINE OF THE JORDAN AND SALT LAKE CITY CANAL, 71.73 FEET; THENCE NORTH 77°07'30" WEST ALONG SAID SOUTHERN RIGHT OF WAY LINE, 199.96 FEET TO THE WESTERLY RIGHT OF WAY LINE OF SAID UTAH POWER AND LIGHT EASEMENT; THENCE NORTH 35°55'25" EAST 71.73 FEET TO THE NORTHERN RIGHT OF WAY LINE OF SAID CANAL AND THE POINT OF BEGINNING.

CONTAINS 0.30 ACRES OR 13,198 SF