

PINNACLE Engineering & Land Surveying, Inc.

1513 North Hillfield Rd., Suite #2
Layton, UT 84041

Phone: (801) 866-0676
Fax: (801) 866-0678

Morgan County Recorder's Office

48 W. Young St.

Morgan, Utah 84050

Ent 108457 Bk 250 Pg 578
Date: 17-JUL-2007 11:29AM
Fee: \$128.00 Credit Card
Filed By: CRB
BRENDA NELSON, Recorder
MORGAN COUNTY
For: ROLLINS RANCH LLC



AFFIDAVIT OF CORRECTION

To Whom It May Concern,

The front and rear building setbacks from property line in Rollins Ranch Phase 1, Rollins Ranch Phase 2, and Rollins Ranch Phase 3, subdivision plats recorded at the office of the Morgan County Recorder are hereby corrected to 20 feet, as indicated in the Development Agreement, recorded as Entry # 105900, Book 0241, Page 0041, and Paragraph 7.6 at the office of the Morgan County recorder.

Please accept and apply these changes as indicated. Thank you for cooperation on this matter.

Sincerely,



Stephen J. Fackrell, P.L.S. #191517

President

Pinnacle Engineering & Land Surveying

03-ROLLR1- LOTS 101-149 - 00-0074-4300 - 00-0074-4378
03-ROLLR2- LOTS 201-213 00-0074-4412 - 00-0074-4424
03-ROLLR3- LOTS 301-355 00-0074-4581 - 00-0074-4635

Also, ALL Roads, open Spaces and Common areas.


STATE OF UT)

:SS.

County of Davis)

On the 12 day of JULY, 2007 personally appeared before me
STEPHEN J. FACKRELL, the signor(s) of the forgoing
instrument, who duly acknowledged to me that they executed the same.

Notary Public



My commission expires: 07/06/08

Residing at: 7853 S 1960E.
SO. WEIBEL, UT

