

10813962  
10/09/2009 08:29 AM \$0.00  
Book - 9769 Ps - 6974-6977  
GARY W. OTT  
RECORDER, SALT LAKE COUNTY, UTAH  
SL CITY RECORDER  
451 S STATE ST RM 415  
SALT LAKE CITY UT 84111  
City of Salt Lake County P. 4P.  
By: ZJM

SALT LAKE CITY ORDINANCE  
No. 54 of 2009

(Amending the Zoning Map Concerning Property Located at approximately 615 South 300 East)

An ordinance amending the zoning map to change the zoning designation of property located at approximately 615 South 300 East from RMF-35 (Moderate Density Multi-Family Residential) to PL (Public Lands), pursuant to Petition No. PLNPCM2008-00347.

WHEREAS, the Salt Lake City Planning Commission ("Planning Commission") held a public hearing on January 14, 2009 to consider the application of Salt Lake County (application no. PLNPCM2008-00347) to change the zoning district designation of the Property from RMF-35 (Moderate Density Multi-Family Residential) to PL (Public Lands) in order to correct a previous zoning map error related to property located at 615 South 300 East; and

WHEREAS, at its January 14, 2009 public hearing, the Planning Commission voted unanimously to recommend to the Salt Lake City Council ("City Council") that the City Council approve the proposed zoning map amendment; and

WHEREAS, after a public hearing held by the City Council on this matter, the City Council has determined that the following ordinance is in the best interest of the City.

NOW, THEREFORE, be it ordained by the City Council of Salt Lake City, Utah:


SECTION 1. Amending Zoning Map. The Salt Lake City Zoning Map shall be and hereby is amended to reflect that eastern portion of property located at 615 South 300 East, identified by County Tax ID number (Sidwell number) 16-06-386-001, and currently zoned "Moderate Density Multi-Family Residential" (RMF-35) is re-zoned from "Moderate Density Multi-Family Residential" to "Public Lands" (PL), thereby causing the entire property to be zoned "Public Lands", as depicted in Exhibit "A" attached hereto.

SECTION 2. Effective Date. This ordinance shall become effective on the date of its first publication.

Passed by the City Council of Salt Lake City, Utah, this 29th day of September, 2009.

  
CHAIRPERSON

ATTEST AND COUNTERSIGN:


  
CITY RECORDER




Transmitted to Mayor on September 30, 2009.


Mayor's Action:  Approved.  Vetoed.

  
MAYOR

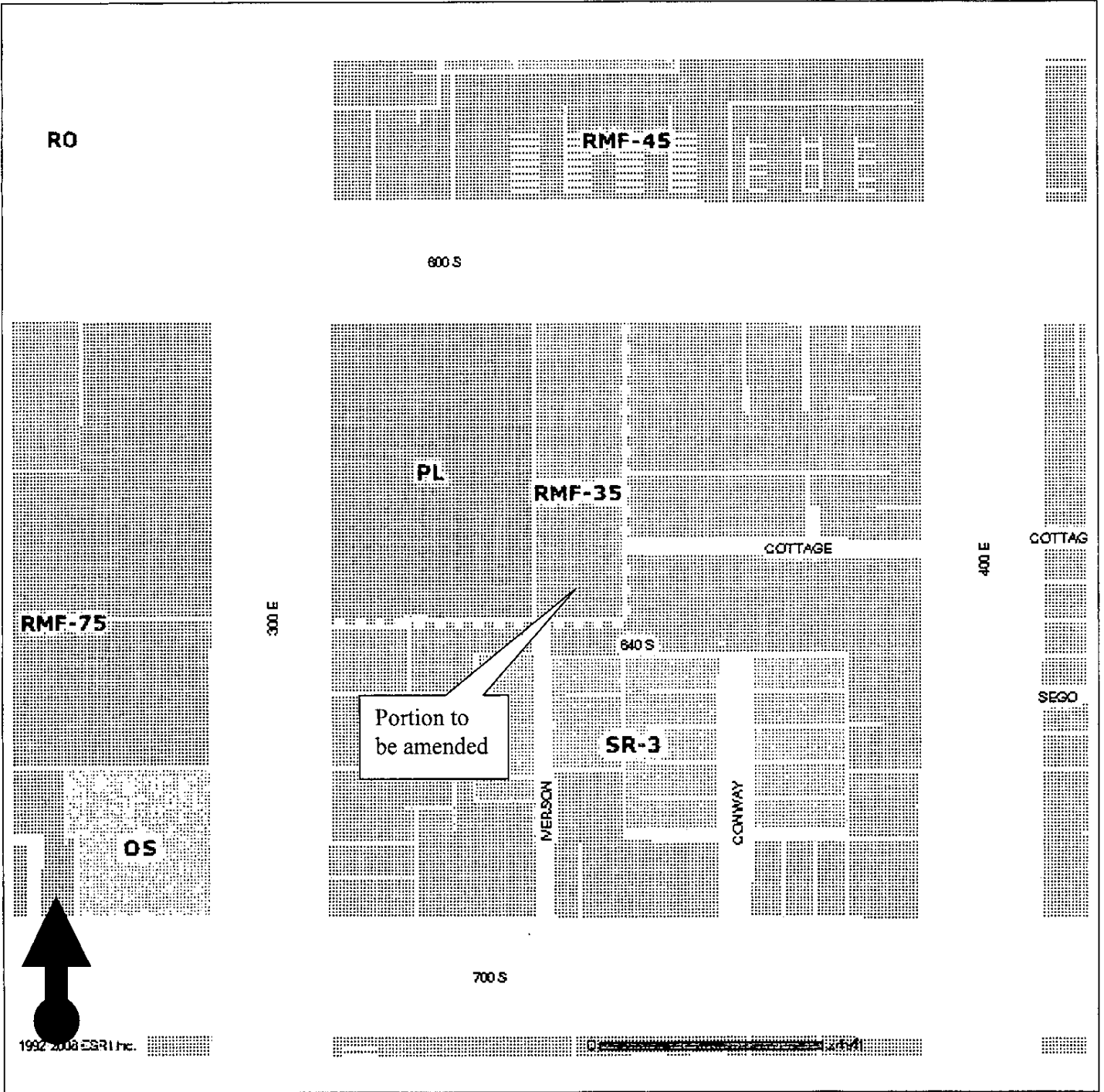
  
CITY RECORDER



of 2009.  
October 12, 2009.

**APPROVED AS TO FORM**  
Salt Lake City Attorney's Office  
Date: JUNE 18, 2009  
By:   
Paul C. Nielson, Senior City Attorney

ZONING MAP AMENDMENT  
615 South 300 East



1992-2008 ESRI Inc.

© 2008 Esri, Inc. All rights reserved. 12/08

LYN CRESWELL  
DIRECTOR

# SALT LAKE CITY CORPORATION

DEPARTMENT OF ADMINISTRATIVE SERVICES  
CITY RECORDER

RALPH BECKER  
MAYOR

## CERTIFICATION


### STATE OF UTAH, City and County of Salt Lake,

I, Scott C. Crandall, Deputy City Recorder of Salt Lake City, Utah, do hereby certify that this document is a full, true and correct copy of Ordinance 54 of 2009 amending the zoning map to change the zoning designation of property located at approximately 615 South 300 East from RMF-35 (Moderate Density Multi-Family Residential) to PL (Public Lands) pursuant to Petition No. PLNPCM2008-00347.

Passed by City Council action of Salt Lake City, Utah on September 29, 2009.

IN WITNESS WHEREOF, I have hereunto set my hand and affixed the corporate seal of said City, this 7<sup>th</sup> day of October, 2009.



  
Deputy City Recorder, Salt Lake City, Utah

LOCATION: 451 SOUTH STATE STREET, ROOM 415, SALT LAKE CITY, UTAH 84111  
MAILING ADDRESS: PO BOX 145515, SALT LAKE CITY, UTAH 84114-5515  
TELEPHONE: 801-535-7671 FAX: 801-535-7681

BK 9769 PG 6977