



Benjamin D. Johnson (10275)
Bradley C. Johnson (17250)
BENNETT TUELLER JOHNSON & DEERE
Attorneys for Plaintiff
3165 East Millrock Drive, Suite 500
Salt Lake City, Utah 84121
Telephone: (801) 438-02000
Email: ben.johnson@btjd.com
bradley.johnson@btjd.com

IN THE FIRST JUDICIAL DISTRICT COURT OF RICH COUNTY
STATE OF UTAH

RIDGE ROCK, INC., a Utah corporation,

Plaintiff,

vs.

BCC GROUP, LLC, a Utah limited liability
company; ARETE LAND COMPANY, LLC,
a Utah limited liability company; THE
WATERS EDGE PROPERTIES, LLC, a
Utah limited liability company; and JOHN
DOE SURETIES 1-10,

Defendants.

**PARTIAL RELEASE OF LIS
PENDENS**

Case No. 240100019

Judge Angela Foncesbeck

The undersigned hereby *partially* releases the Lis Pendens filed and recorded in the
Office of the Rich County Recorder on February 21, 2024 as Entry No. 106787, as amended
on April 26, 2024 as Entry No. 107133, against the real property located in Rich County,
Utah, more particularly described as:

Parcel Number	Legal Description
41-21-400-0071	COM AT NW COR OF LOT 8, BLK 6, PLAT 8 GARDEN CITY SURVEY, THE 501.6 FT TH S 25 FT, TH W 501.6 FT, TH N 25 FT TO PT OF BEG


41-21-400-0302	COM AT A PT 10 CHS N ALG THE SHORE OF BEAR LAKE FROM THE SECOR OF NW/4 OF SEC 21, T14N, R5E, SLB TH 89*30' W 481.8 FT, TH N 325.1 FT; TH E 485 FT M/L TO THE WEST SHORE LINE OF BEAR LAKE, TH S ALG THE SHORE OF BEAR LAKE 325.0 TO PT OF BEG LESS 0.03 AC TO JONES, TRUSTEE R8-128 LESS 0.13 AC TO TOWN OF GARDEN CITY DESCRIBED AS FOLLOWS: PART OF BLK 6, PLB, GARDEN CITY SURVEY, BEING A PARCEL OF GROUND LOCATED IN THE NW/4 OF SEC 21, T14N, R5E, SLB&M DESCRIBED AS FOLLOWS: COMM AT THE BRASS CAP MONUMENT FOUND AT THE W/4 COR OF SEC 21, T14N, R5E, SLB&M, FROM WHICH THE COTTON GIN PIN FOUND AT THE NW COR OF SD SEC BEARS NORTH 00*06'45" W 2723.16 FT.; RN THEN 00*06'45" W 571.71 FT; TH N 89*53'14" E 1923.86 FT TO THE INTERSECTION OF THEE RIGHT-OF-WAY LN OF BEAR LAKE BLVD (HWY 30) & THE S R/W LN OF 150 SST; TH N 89*55'02" E ALG SD N R/W LN 303.60 FT; TH S 00*00'00" E 49.50 FT TO THE TRUE POB; & RN TH N 89*55'02" E 522.00 FT TO THE HIGH-WATER LN OF BEAR LAKE AT ELEVATION 5923.65 FT OF THE UP&L DATUM; TH N 15*30'50" W 12.45 FT; TH S 89*55'02" W 518.67 FT; TH S 00*00'00" E 12.00 FT TO THE POB.
41-21 -400-0306	PART OF LT 10, BLK 6, PLB, GCS, DESCRIBED AS FOLLOWS: BEG 11 CHS 50 LKS W & 21 CHS 98 LKS S OF THE NE COR OF LT 1, SEC 21, T14N, R5E, SLB&M, & RN THE 12 CHS 90 LKS, M/L, TO THE W SHORE LN OF BEAR LAKE; TH S ALG LAKE SHORE 4 CHS 55 LKS, M/L TO THE SECOR OF SD LT 10; TH W 7 CHS 63 LKS, M/L TO THE BRINK OF THE BLUFF; TH CONTINUING W ALG THE S LN OF LT 10, 205.82 FT, M/L TO A PT 150 FT E OF THE W LN OF SD BLK 6; TH N 66 FT; TH W 150 FT; TH N 231 FT TO THE BEG. LESS 0.36 AC TO WATERS EDGE RESORT PUD PH III (SII 1749)

This Partial Release of Lis Pendens pertains only to the real property described herein, and not to any other real property set forth in that certain Lis Pendens recorded on February 21, 2024, as Entry No. 106787 and as amended on April 26, 2024, as Entry No. 107133, in the Rich County Recorder's Office. All real property set forth in the Lis Pendens

and Amended Lis Pendens, except for the real property specified herein, remains
encumbered.

DATED this 12th day of June, 2024.


BENNETT TUELLER JOHNSON & DEERE




Benjamin D. Johnson
Bradley C. Johnson
Attorneys for Plaintiff

STATE OF UTAH)
 : ss
COUNTY OF SALT LAKE)

The foregoing instrument was acknowledged before me this 12th day of June, 2024, by
BENJAMIN D. JOHNSON.





Notary Public