

AFFIDAVIT


This document is made and executed this 7th day of JAN, 2009, to inform concerned persons of an **address addition** to an existing lot. Lots 1 and 2 of **Oquirrh Hills Subdivision**, which was recorded on 1/12/1950 in Book K, Page 75, Entry No. 11885016 and has an address of 8535 W 2700 S. A new addition to the existing building is being built on the parcel and a new address will be assigned to this new addition. The original building will retain its original address, which is 8535 W 2700 S. The additional address for the new building addition will be **8539 W 2700 S**. The parcel number for the parcel is 14-29-126-003.

The following **address addition** has been made by the Director of Development Services in accordance with Title 18, Chapter 28, Salt Lake County Code of Ordinances:

This action requires the following Address Addition:

<u>Lot #</u>	<u>New Additional Address for Parcel 14-29-126-003</u>
1 & 2	8539 W 2700 S


In witness whereof, I swear that the above address change is correct and cause the same to be duly executed this 7th of JAN, 2009.




Darlene Jeffreys
Engineering Review Specialist

STATE OF UTAH)
 : ss
COUNTY OF SALT LAKE)

On this 7 day of Jan 2009, personally appeared before me, Darlene Jeffreys, signer of the foregoing instrument who duly acknowledged to me that they executed the same.

Residing in SL


NOTARY PUBLIC



VTDI 14-29-126-003-0000	DIST 26		TOTAL ACRES	0.50
MITCHELL, MYRON &	TAX CLASS	UPDATE	REAL ESTATE	91900
JULIE S; JT		LEGAL	BUILDINGS	374200
		PRINT P	TOTAL VALUE	466100

PO BOX 7
 MAGNA UT 84044000707 EDIT 1 FACTOR BYPASS
 LOC: 8535 W 2700 S EDIT 0 BOOK 9449 PAGE 8269 DATE 04/16/2007
 SUB: OQUIRRH HILLS SUB TYPE UNKN PLAT
 01/07/2009 PROPERTY DESCRIPTION FOR TAXATION PURPOSES ONLY
 LOTS 1 & 2 OQUIRRH HILLS SUB 4440-0364 6989-1564 7016-2994

PFKEYS: 1=RXPH 2=VTOP 4=VTAU 6=NEXT 7=RTRN VTAS 8=RXMU 10=RXBK 11=RXPN 12=PREV