



10084587  
05/01/2007 01:09 PM \$0.00  
Book - 9458 Pg - 692-693  
GARY W. OTT  
RECORDER, SALT LAKE COUNTY, UTAH  
CITY OF DRAPER  
1020 E PIONEER RD  
DRAPER UT 84020  
BY: NEH, DEPUTY - MA 2 P.

AFFIDAVIT

This document is made and executed this 26<sup>th</sup> day of March, 2007, to inform concerned persons of Street Name Clarification for, 1700 E. between Richens Rd., (12700 S) and New River Dr., (12925 W. Following is the official Street coordinate and address(s) to be used.

Old Street Name


New Street Name

1700 E.

Moose Hollow Dr.  
(Coordinate of 1700 E)

\*\*\*\*See Attached Map\*\*\*\*


In Witness whereof, I swear that the above street name is correct and cause the same to be duly executed this 26<sup>th</sup> day of April, 2007

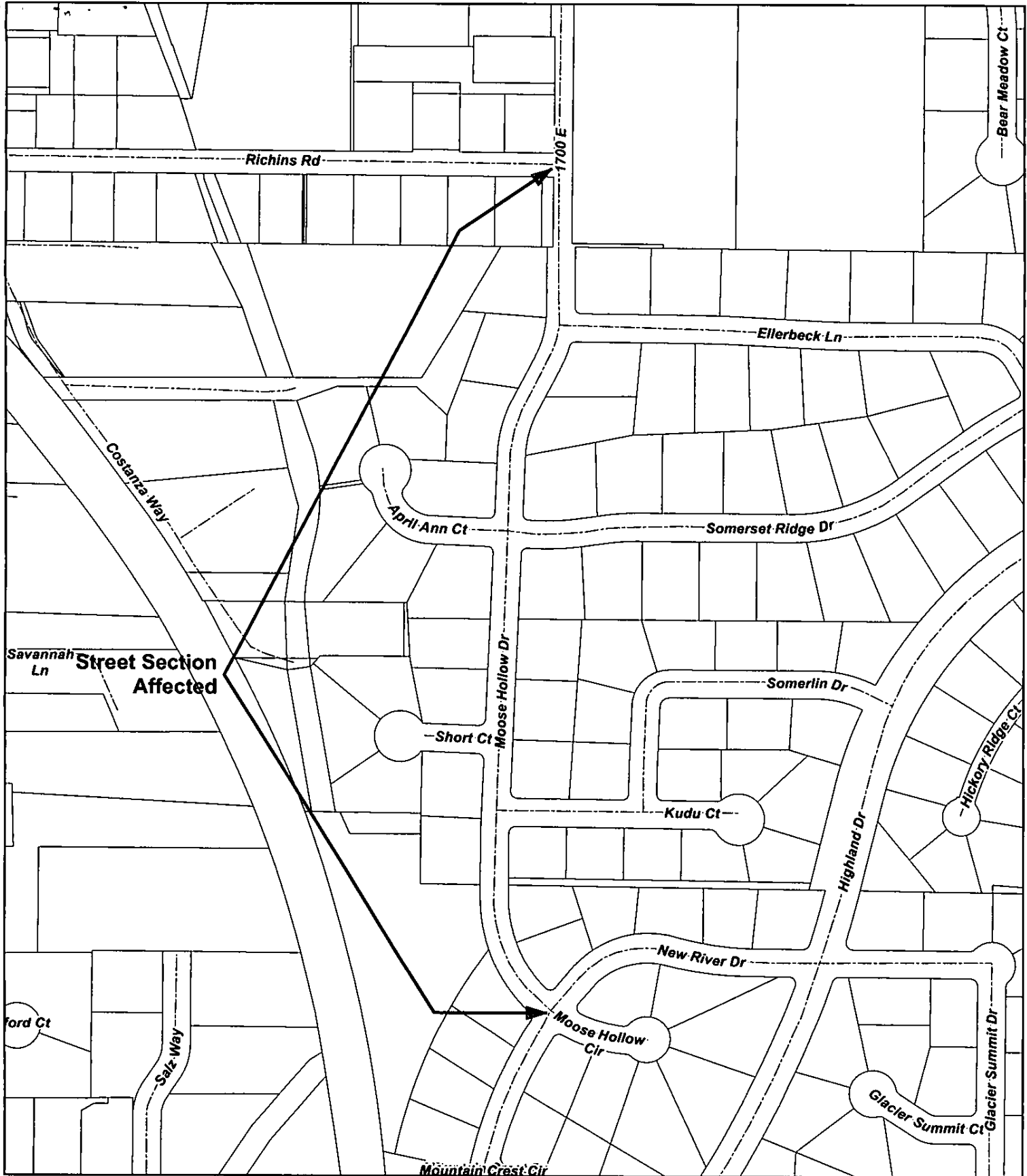
  
\_\_\_\_\_  
Grant Crowell,  
Zoning Administrator

STATE OF UTAH            )  
  ):SS  
County of Salt Lake    )

On this 18<sup>th</sup> day of April, 2007, personally appeared before me Grant Crowell the signer of the foregoing instrument who duly acknowledged to me that he executed the same.



  
\_\_\_\_\_  
Notary  
Residing in: SK CO.



**Section of 1700 East changed to Moose Hollow Dr**

